



# AEI Consultants

November 19, 2020

## PHASE I ENVIRONMENTAL SITE ASSESSMENT

### Property Information:

206 Tilghman Avenue  
Federalsburg, Caroline County, Maryland 21632

### Project Information:

AEI Project No. 428380  
Client Reference Name: Tilghman Mobile Home Park

### Prepared For:

Whiteford, Taylor & Preston, LLP, c/o Sunrise  
Communities, LLC  
1021 East Cary Street Suite 1700  
Richmond, Virginia 23219

### Prepared By:

AEI Consultants  
30 Montgomery Street, Suite 220  
Jersey City, New Jersey 07302-3829

Environmental  
Due Diligence

Building Assessments

Site Investigation  
& Remediation

Energy Performance  
& Benchmarking

Industrial Hygiene

Construction  
Risk Management

Zoning Analysis  
Reports & ALTA  
Surveys

National Presence  
Regional Focus  
Local Solutions

November 19, 2020

Andrea Teter  
Whiteford, Taylor & Preston, LLP, c/o Sunrise Communities, LLC  
1021 East Cary Street Suite 1700  
Richmond, Virginia 23219

**Subject: Phase I Environmental Site Assessment**  
206 Tilghman Avenue  
Federalsburg, Maryland 21632  
AEI Project No. 428380  
Client Reference Name: Tilghman Mobile Home Park

Dear Andrea Teter:

AEI Consultants is pleased to provide the *Phase I Environmental Site Assessment* of the above referenced property. This assessment was authorized and performed in accordance with the scope of services engaged.

We appreciate the opportunity to provide services to you. If you have any questions concerning this report, or if we can assist you in any other matter, please contact me at (925) 200-4228 or [rchazbek@aeiconsultants.com](mailto:rchazbek@aeiconsultants.com).

Sincerely,

---

Rema Chazbek  
Associate Consultant Recruiter  
AEI Consultants

## PROJECT SUMMARY

---

**206 Tilghman Avenue, Federalsburg, Caroline County, Maryland 21632**  
**AEI Project No. 428380**

	<b>Report Section</b>	<b>REC</b>	<b>CREC</b>	<b>HREC</b>	<b>OEC</b>	<b>Recommended Action</b>
1.0	Introduction					None
2.0	Site and Vicinity Description					None
3.0	Historical Review of Site and Vicinity				✓	None
4.0	Regulatory Agency Records Review					None
5.0	Regulatory Database Records Review			✓		None
6.0	Interviews and User Provided Information					None
7.0	Site Reconnaissance				✓	None
8.1	Asbestos-Containing Building Materials					None
8.2	Lead-Based Paint					None
8.3	Radon					None
8.4	Mold					None



# TABLE OF CONTENTS

<b>EXECUTIVE SUMMARY</b> .....	<b>5</b>
Findings .....	7
Conclusions, Opinions, and Recommendations .....	8
<b>1.0 INTRODUCTION</b> .....	<b>9</b>
1.1 Scope of Work .....	9
1.2 Additional Services .....	9
1.3 Significant Assumptions .....	9
1.4 Limitations .....	10
1.5 Limiting Conditions/Deviations .....	11
1.6 Data Failure and Data Gaps .....	12
1.7 Reliance .....	13
<b>2.0 SITE AND VICINITY DESCRIPTION</b> .....	<b>14</b>
2.1 Site Location and Description .....	14
2.2 On-Site Utilities .....	14
2.3 Site and Vicinity Characteristics .....	15
2.4 Physical Setting .....	15
<b>3.0 HISTORICAL REVIEW OF SITE AND VICINITY</b> .....	<b>17</b>
3.1 Aerial Photographs .....	18
3.2 Sanborn Fire Insurance Maps .....	18
3.3 City Directories .....	19
3.4 Historical Topographic Maps .....	19
3.5 Chain of Title .....	20
<b>4.0 REGULATORY AGENCY RECORDS REVIEW</b> .....	<b>21</b>
4.1 Local Environmental Health Department and/or State Environmental Agency .....	21
4.2 Fire Department .....	21
4.3 Building Department .....	21
4.4 Planning Department .....	21
4.5 Assessor's Office .....	22
4.6 Other Agencies Searched .....	22
4.7 Oil and Gas Wells .....	22
4.8 Oil and Gas Pipelines .....	22
4.9 State Environmental Superliens .....	22
4.10 State Property Transfer Laws .....	22
<b>5.0 REGULATORY DATABASE RECORDS REVIEW</b> .....	<b>23</b>
5.1 Records Summary .....	23
5.2 Vapor Migration .....	24
<b>6.0 INTERVIEWS AND USER PROVIDED INFORMATION</b> .....	<b>26</b>
6.1 Interviews .....	26
6.2 User Provided Information .....	27
6.3 Previous Reports and Other Provided Documentation .....	28
6.4 Environmental Lien Search .....	28
<b>7.0 SITE RECONNAISSANCE</b> .....	<b>29</b>
7.1 Subject Property Reconnaissance Findings .....	29
7.2 Adjoining Property Reconnaissance Findings .....	32
<b>8.0 NON-ASTM SERVICES</b> .....	<b>33</b>
8.1 Asbestos-Containing Building Materials .....	33



8.2 Lead-Based Paint ..... 33  
8.3 Radon ..... 33  
8.4 Mold ..... 33  
**9.0 SIGNATURE OF ENVIRONMENTAL PROFESSIONALS ..... 34**  
**10.0 REFERENCES ..... 35**

## **TABLE OF APPENDICES**

---

APPENDIX A: FIGURES  
APPENDIX B: PROPERTY PHOTOGRAPHS  
APPENDIX C: REGULATORY DATABASE  
APPENDIX D: HISTORICAL SOURCES  
APPENDIX E: REGULATORY AGENCY RECORDS  
APPENDIX F: OTHER SUPPORTING DOCUMENTATION  
APPENDIX G: QUALIFICATIONS  
APPENDIX H: LIST OF COMMONLY USED ABBREVIATIONS

## EXECUTIVE SUMMARY

AEI Consultants (AEI) was retained by Whiteford, Taylor & Preston, LLP, c/o Sunrise Communities, LLC to conduct a Phase I ESA in conformance with AEI's contract and the scope and limitations of ASTM Standard Practice E1527-13 and the EPA Standards and Practices for All Appropriate Inquiries (40 CFR Part 312) for the property located at 206 Tilghman Avenue, Federalsburg, Caroline County, Maryland (the "subject property"). Any exceptions to, or deletions from, this practice are described in Sections 1.4, 1.5, and 1.6 of this report.

Pertinent subject property information is noted below:

<b>PROPERTY INFORMATION</b>	
<b>Site Address(es)</b>	206 Tilghman Avenue, Federalsburg, Caroline County, Maryland 21632
<b>Property ID (APN or Block/Lot)</b>	05-026431
<b>Location</b>	Located on the north side of Academy Avenue north of the intersection with Pebble Street
<b>Property Type</b>	Manufactured Housing (Mobile Home Park)
<b>SITE AND BUILDING INFORMATION</b>	
<b>Approximate Site Acreage/Source</b>	18.10/Assessor
<b>Number of Buildings</b>	Zero
<b>Building Construction Date(s)/Source</b>	N/A/Assessor
<b>Building Square Footage (SF)/Source</b>	N/A/Assessor
<b>Number of Floors/Stories</b>	N/A
<b>Basement or Subgrade Area(s)</b>	None identified
<b>Number of Units</b>	52; privately owned mobile homes
<b>Additional Improvements</b>	Gravel parking areas and associated landscaping
<b>On-site Occupant(s)</b>	Tenants with mobile homes on the property
<b>Current On-site Operations/Use</b>	Manufactured housing
<b>Current Use of Hazardous Substances</b>	None identified
<b>REGULATORY INFORMATION</b>	
<b>Regulatory Database Listing(s)</b>	OCPCASES (Orphan site)

A chronological summary of historical subject property information is as follows:

<b>Date Range</b>	<b>Subject Property Description and Occupancy (Historical Addresses)</b>	<b>Source(s)</b>
1905-1928	Unimproved land	Topographic maps
1928-1944	Unknown use/Data failure; refer to <a href="#">Section 1.6.1</a>	Topographic maps, Aerial photographs
1944-1962	Wooded and agricultural land	Aerial photographs
1962-1970	Unknown use/Data failure; refer to <a href="#">Section 1.6.1</a>	Topographic maps, Aerial photographs
1970	Only the western portion of the property is depicted; wooded land and single-family residences	Aerial photograph
1970-1976	Unknown use/Data failure; refer to <a href="#">Section 1.6.1</a>	Topographic maps, Aerial photographs
1976	Roadways on site are present, still mostly wooded to the western portion of the Property; no structures depicted	Topographic map
1976-1982	Unknown use/Data failure; refer to <a href="#">Section 1.6.1</a>	Topographic maps, Aerial photographs
1982-Present	Mobile home park	Aerial photographs, topographic maps, city directories, interview, site observations

The immediately surrounding properties consist of the following:

<b>Direction</b>	<b>Tenant/Use (Address)</b>	<b>Regulatory Database Listing(s)</b>
<b>North</b>	Agricultural and residential (505 W Central Avenue) Single-family residence (513 W Central Avenue)	None identified
<b>East</b>	Multiple single-family residences (Parcel address: Hurlock Road; individual addresses may differ) Single-family residence (202 Pebble Street)	VCP, LRP, Inst Control
<b>South</b>	Single-family residence (701 Academy Avenue) Single-family residence (705 Academy Avenue) Single-family residence (707 Academy Avenue) Single-family residence (715 Academy Avenue) Single-family residence (717 Academy Avenue)  Academy Avenue followed by: Single-family residence (720 Academy Avenue) Vacant land (No physical address) Single-family residence (726 Academy Avenue) Single-family residence (730 Academy Avenue) Single-family residence (734 Academy Avenue) Single-family residence (738 Academy Avenue)	None identified
<b>Southwest</b>	Intersection of Academy Avenue and Federalsburg Bypass followed by: Wooded land (No physical address)	None identified
<b>West</b>	Federalsburg Bypass followed by: Wooded land (No physical address)	None identified

If the surrounding properties are listed in the regulatory database, please refer to [Section 5.1](#) for discussion.

## **FINDINGS**

Recognized Environmental Condition (REC) is defined by the ASTM Standard Practice E1527-13 as the presence or likely presence of any hazardous substances or petroleum products in, on, or at a property: (1) due to release to the environment; (2) under conditions indicative of a release to the environment; or (3) under conditions that pose a material threat of a future release to the environment.

- AEI did not identify evidence of RECs during the course of this assessment.

Controlled Recognized Environmental Condition (CREC) is defined by the ASTM Standard Practice E1527-13 as a past release of hazardous substances or petroleum products that has been addressed to the satisfaction of the applicable regulatory authority, with hazardous substances or petroleum products allowed to remain in place subject to the implementation of required controls.

- AEI did not identify evidence of CRECs during the course of this assessment.

Historical Recognized Environmental Condition (HREC) is defined by the ASTM Standard Practice E1527-13 as a past release of any hazardous substances or petroleum products that has occurred in connection with the property and has been addressed to the satisfaction of the applicable regulatory authority or meeting unrestricted use criteria established by a regulatory authority, without subjecting the property to any required controls.

- The subject property was identified as an Orphan OCPCases site. An incident occurred in March 2010 in the area of Jacks Lane and 305 Fulton Lane. The incident was issued facility number 10-0506CO. This incident received closure in May 2010. According to the MDE Oil Control Program Case Information Report, a release occurred, and it was cleaned up. It was issued case closed on May 18, 2010. Based on the report case closure, this incident represents an HREC in connection with the subject property.

Other Environmental Considerations (OEC) warrant discussion, but do not qualify as RECs as defined by the ASTM Standard Practice E1527-13. These include, but are not limited to, de minimis conditions and/or environmental considerations such as the presence of ACMs, LBP, radon, mold, and lead in drinking water, which can affect the liabilities and financial obligations of the client, the health and safety of site occupants, and the value and marketability of the subject property.

- The eastern portion of the subject property was historically used for agricultural purposes. There is a potential that agricultural chemicals, such as pesticides, herbicides and fertilizers, were used on site. With the exception of some landscaped areas, the eastern portion of the subject property is covered by improvements that make direct contact with any potential remaining concentrations in the soil unlikely. Furthermore, development of the subject property likely involved grading activities which would have removed near surface soils or would have potentially involved the addition of imported soils for the landscaped areas. The landscaped areas observed were covered with ground cover and/or trees which also can reduce direct contact with any potential remaining

concentrations in the soil. Based on the presence of the site improvements, no further action related to the former agricultural use of the subject property appears warranted at this time. If redevelopment of the subject property is planned for residential use and the site improvements are removed, exposing unimproved areas, the user of the report should contact the local planning or other applicable oversight agency department to determine whether sampling relating to the former agricultural use of the subject property is required prior to redevelopment activities.

- AEI observed several fuel oil/heating oil ASTs on site. These ASTs are presumed to be in use as the fuel source for heating the privately owned mobile homes. Staining, stressed vegetation and odors were not observed in the areas of the ASTs. However, one AST was observed on its side. Based on the lack of identified releases these ASTs do not represent a concern to the subject property. However, efforts should be made to keep the ASTs upright and placed within secondary containment to minimize the likelihood of potential future releases.

### **CONCLUSIONS, OPINIONS, AND RECOMMENDATIONS**

We have performed a Phase I Environmental Site Assessment in conformance with the scope and limitations of ASTM Standard Practice E1527-13 and the EPA Standards and Practices for All Appropriate Inquiries (40 CFR Part 312) of 206 Tilghman Avenue, Federalsburg, Caroline County, Maryland, the *subject property*. Any exceptions to, or deletions from, this practice are described in Sections 1.4, 1.5, and 1.6 of this report.

AEI did not identify evidence of RECs or CRECs in connection with the subject property during the course of this assessment. AEI recommends no further investigation for the subject property at this time.

## 1.0 INTRODUCTION

---

This report documents the methods and findings of the Phase I Environmental Site Assessment performed in conformance with AEI's contract and scope and limitations of ASTM Standard Practice E1527-13 and the EPA Standards and Practices for All Appropriate Inquiries (40 CFR Part 312) for the property located at 206 Tilghman Avenue, Federalsburg, Caroline County, Maryland ([Appendix A: Figures](#) and [Appendix B: Property Photographs](#)).

### 1.1 SCOPE OF WORK

The purpose of the Phase I ESA is to assist the client in identifying potential RECs, in accordance with ASTM E1527-13, associated with the presence of any hazardous substances or petroleum products, their use, storage, and disposal at and in the vicinity of the subject property. Property assessment activities focused on: 1) a review of federal, state, tribal, and local databases that identify and describe underground fuel tank sites, leaking underground fuel tank sites, hazardous waste generation sites, and hazardous waste storage and disposal facility sites within the ASTM approximate minimum search distance; 2) a property and surrounding site reconnaissance, and interviews with the past and present owners and current occupants and operators to identify potential environmental contamination; and 3) a review of historical sources to help ascertain previous land use at the site and in the surrounding area.

### 1.2 ADDITIONAL SERVICES

Other Environmental Considerations such as ACMs, LBP, lead in drinking water, radon, mold, and wetlands can result in business environmental risks for property owners which may disrupt current or planned operations or cash flow and are generally beyond the scope of a Phase I assessment as defined by ASTM E1527-13. Based upon the agreed-on scope of services this ESA did not include subsurface or other invasive assessments, business environmental risks, or other services not specifically identified and discussed herein.

### 1.3 SIGNIFICANT ASSUMPTIONS

The following assumptions are made by AEI in this report. AEI relied on information derived from secondary sources including governmental agencies, the client, designated representatives of the client, property contact, property owner, property owner representatives, computer databases, and personal interviews. AEI has reviewed and evaluated the thoroughness and reliability of the information derived from secondary sources including government agencies, the client, designated representatives of the client, property contact, property owner, property owner representatives, computer databases, or personal interviews. It appears that all information obtained from outside sources and reviewed for this assessment is thorough and reliable. However, AEI cannot guarantee the thoroughness or reliability of this information.

Groundwater flow, unless otherwise specified by on-site well data or well data from the subject property or nearby sites, is inferred from contour information depicted on the USGS topographic maps. AEI assumes the property has been correctly and accurately identified by the client, designated representative of the client, property contact, property owner, and property owner's representatives.

## 1.4 LIMITATIONS

Property conditions, as well as local, state, tribal, and federal regulations can change significantly over time. Therefore, the recommendations and conclusions presented as a result of this assessment apply strictly to the environmental regulations and property conditions existing at the time the assessment was performed. Available information has been analyzed using currently accepted assessment techniques and it is believed that the inferences made are reasonably representative of the property. AEI makes no warranty, expressed or implied, except that the services have been performed in accordance with generally accepted environmental property assessment practices applicable at the time and location of the assessment.

Considerations identified by ASTM as beyond the scope of a Phase I ESA that may affect business environmental risk at a given property include the following: ACMs, radon, LBP, lead in drinking water, wetlands, regulatory compliance, cultural and historical resources, industrial hygiene, health and safety, ecological resources, endangered species, indoor air quality, mold, and high voltage lines. These environmental issues or conditions may warrant assessment based on the type of the property transaction; however, they are considered non-scope issues under ASTM Standard Practice E1527-13.

If requested by the client, these non-scope issues are discussed herein. Otherwise, the purpose of this assessment is solely to satisfy one of the requirements for qualification of the innocent landowner defense, contiguous property owner or bona fide prospective purchaser under CERCLA. ASTM Standard Practice E1527-13 and the United States EPA Standards and Practices for All Appropriate Inquiries (40 CFR Part 312) constitute the "all appropriate inquiry into the previous ownership and uses of the property consistent with good commercial or customary practice" as defined in:

1. 42 U.S.C. § 9601(35)(B), referenced in the ASTM Standard Practice E1527-13.
2. Sections 101(35)(B) (ii) and (iii) of CERCLA and referenced in the EPA Standards and Practices for All Appropriate Inquiries (40 CFR Part 312).
3. 42 U.S.C. § 9601(40) and 42 U.S.C. § 9607(q).

The Phase I Environmental Site Assessment is not, and should not be construed as, a warranty or guarantee about the presence or absence of environmental contaminants that may affect the property. Neither is the assessment intended to assure clear title to the property in question. The sole purpose of assessment into property title records is to ascertain a historical basis of prior land use. All findings, conclusions, and recommendations stated in this report are based upon facts, circumstances, and industry-accepted procedures for such services as they existed at the time this report was prepared (i.e., federal, state, and local laws, rules, regulations, market conditions, economic conditions, political climate, and other applicable matters). All findings, conclusions, and recommendations stated in this report are based on the data and information provided, current subject property use, and observations and conditions that existed on the date and time of the property reconnaissance.



Responses received from local, state, or federal agencies or other secondary sources of information after the issuance of this report may change certain facts, findings, conclusions, or circumstances to the report. A change in any fact, circumstance, or industry-accepted procedure upon which this report was based may adversely affect the findings, conclusions, and recommendations expressed in this report.

AEI's limited radon screening, if included, is intended to provide a preliminary screening to evaluate the potential presence of elevated radon concentrations at the site. The proposed scope is not intended to define the full extent of the presence of radon at the subject property. As such, the results should be used for lending purposes only. The recommendations and conclusions presented as a result of the limited preliminary radon screening apply strictly to the property conditions existing at the time the sampling was performed. The sample analytical results are only valid for the time, place, and condition of the site at the time of collection and AEI does not warrant that the results will be repeatable or are representative of past or future conditions.

## **1.5 LIMITING CONDITIONS/DEVIATIONS**

The performance of this assessment was limited by the following:

- While additional assessments may have been conducted on the subject property, these documents must be provided for AEI's review in order for the information to be summarized/included in this report. Please refer to [Section 6.3](#) for a summary of previous reports and other documentation provided to AEI during this assessment.
- The User did not complete the ASTM User Questionnaire or provide the User information to AEI. AEI assumes that qualification for the LLPs is being established by the User in documentation outside of this assessment.
- Pursuant to ASTM Standard E1527, information that is obtainable within a reasonable time frame is information that will be provided by the source within 20 calendar days of receiving a public information request. Based on the expected response time of over 20 calendar days for the Town of Federalsburg (Law Office and Planning and Zoning Department) and the State of Maryland (Fire Marshal and Department of Health), records from this agency are not considered reasonably ascertainable. However, based on the quality of information obtained from other sources, this limitation is not expected to significantly alter the findings of this assessment.
- Due to the size of the subject property, AEI performed a reconnaissance of the property utilizing a field technique of traversing the site in an attempt to provide an overlapping field of view. Due to the size of the property and the vegetation present on the western portion of the site, isolated areas of the site may have not been accessible for direct observation during AEI's field reconnaissance. Based on other historic data including aerial photographs, this limitation is not expected to significantly alter the findings of this assessment.
- The subject property owner was not interviewed during this assessment. Based on information obtained from other sources, including the key site manager, this limiting condition is not expected to alter the overall findings of this assessment.

- The mobile homes present on the subject property are privately owned and are not considered to be included as part of the subject property. As these residences are privately owned, as AEI was not provided interior access to the residences, this limitation is not expected to significantly alter the findings of this assessment..

## 1.6 DATA FAILURE AND DATA GAPS

According to ASTM E1527-13, data gaps occur when the Environmental Professional is unable to obtain information required by the Standard, despite good faith efforts to gather such information. Pursuant to ASTM E1527-13, only significant data gaps, defined as those that affect the ability of the Environmental Professional to identify RECs, need to be documented.

Data failure is one type of data gap. According to ASTM E1527-13, data failure occurs when all of the standard historical sources that are reasonably ascertainable and likely to be useful have been reviewed and yet the objectives have not been met. Pursuant to ASTM E1527-13, historical sources are required to document property use back to the property's first developed use or back to 1940, whichever is earlier, or periods of five years or greater.

### 1.6.1 DATA FAILURE

The following data failure was identified during the course of this assessment:

<b>Data Failure</b>	Historical sources were not obtained at five-year intervals dating back to 1940 or first developed use, (whichever is earlier). AEI was not able to track the history of the subject property between the years 1928 and 1944 as none of the historical sources utilized as part of this assessment covered this time period. In the 1928 topographic map, the subject property appears as wooded land with no structures. Thus, it is assumed that during this time period the subject property would have been unimproved land, if not wooded land. Therefore, this data failure is not expected to significantly alter the findings of this assessment.
<b>Information/Sources Consulted</b>	Aerial photographs, Sanborn maps, City directories, Topographic maps, agency records

<b>Data Failure</b>	Historical sources were not obtained at five-year intervals dating back to 1940 or first developed use, (whichever is earlier). AEI was not able to track the history of the subject property between the years 1962 and 1970 as none of the historical sources utilized as part of this assessment covered this time period. In the 1962 topographic map, the subject property appears as wooded land with no structures depicted. In the 1970 aerial photograph the subject property appears as wooded land with single-family residences. Thus, it is assumed that during this time period the subject property would have been wooded land, if not partially residential. Therefore, this data failure is not expected to significantly alter the findings of this assessment.
<b>Information/Sources Consulted</b>	Aerial photographs, Sanborn maps, City directories, Topographic maps, agency records

<b>Data Failure</b>	Historical sources were not obtained at five-year intervals dating back to 1940 or first developed use, (whichever is earlier). AEI was not able to track the history of the subject property between the years 1970 and 1976 as none of the historical sources utilized as part of this assessment covered this time period. In the 1970 aerial photograph, the subject property appears as wooded land with single-family residences. In the 1976 aerial photograph the subject property appears as having roadways present but no structures were depicted. Thus, it is assumed that during this time period the subject property would have been wooded land and residential, if not under construction for the current site use. Therefore, this data failure is not expected to significantly alter the findings of this assessment.
<b>Information/Sources Consulted</b>	Aerial photographs, Sanborn maps, City directories, Topographic maps, agency records

<b>Data Failure</b>	Historical sources were not obtained at five-year intervals dating back to 1940 or first developed use, (whichever is earlier). AEI was not able to track the history of the subject property between the years 1976 and 1982 as none of the historical sources utilized as part of this assessment covered this time period. In the 1976 aerial photograph, the subject property appears as having roadways present but no structures were depicted. In the 1982 aerial photograph the subject property appears to be a mobile home park. Thus, it is assumed that during this time period the subject property would have been under construction for the current site use, if not in use as a mobile home park. Therefore, this data failure is not expected to significantly alter the findings of this assessment.
<b>Information/Sources Consulted</b>	Aerial photographs, Sanborn maps, City directories, Topographic maps, agency records

### 1.6.2 SIGNIFICANT DATA GAPS

AEI did not identify significant data gaps which affected our ability to identify RECs.

### 1.7 RELIANCE

All reports, both verbal and written, are for the benefit of Whiteford, Taylor & Preston, LLP, c/o Sunrise Communities, LLC. This report has no other purpose and may not be relied upon by any other person or entity without the written consent of AEI. Either verbally or in writing, third parties may come into possession of this report or all or part of the information generated as a result of this work. In the absence of a written agreement with AEI granting such rights, no third parties shall have rights of recourse or recovery whatsoever under any course of action against AEI, its officers, employees, vendors, successors or assigns. Reliance is provided in accordance with AEI's contract and Terms and Conditions executed by Whiteford, Taylor & Preston, LLP, c/o Sunrise Communities, LLC on October 7, 2020. The limitation of liability defined in the Terms and Conditions is the aggregate limit of AEI's liability to the client and all relying parties.

## 2.0 SITE AND VICINITY DESCRIPTION

### 2.1 SITE LOCATION AND DESCRIPTION

PROPERTY INFORMATION	
Site Address(es)	206 Tilghman Avenue, Federalsburg, Caroline County, Maryland 21632
Property ID (APN or Block/Lot)	05-026431
Location	Located on the north side of Academy Avenue north of the intersection with Pebble Street
Property Type	Manufactured Housing (Mobile Home Park)
SITE AND BUILDING INFORMATION	
Approximate Site Acreage/Source	18.10/Assessor
Number of Buildings	Zero
Building Construction Date(s)/Source	N/A/Assessor
Building Square Footage (SF)/Source	N/A/Assessor
Number of Floors/Stories	N/A
Basement or Subgrade Area(s)	None identified
Number of Units	52; privately owned mobile homes
Additional Improvements	Gravel parking areas and associated landscaping
On-site Occupant(s)	Tenants with mobile homes on the property
Current On-site Operations/Use	Manufactured housing
Current Use of Hazardous Substances	None identified
REGULATORY INFORMATION	
Regulatory Database Listing(s)	OCPCASES (Orphan site)

### 2.2 ON-SITE UTILITIES

Utility	Source/System Information
Heating System	Fuel oil and electricity
Cooling System	Electricity
Potable Water	Town of Federalsburg
Sewage Disposal/Treatment	Town of Federalsburg

Utility source/system information listed in the table above is provided by Mr. Brandon Heaver, unless otherwise noted above.

## 2.3 SITE AND VICINITY CHARACTERISTICS

The subject property is located in a residential area of Federalsburg, Maryland. The immediately surrounding properties consist of the following:

Direction	Tenant/Use (Address)	Regulatory Database Listing(s)
<b>North</b>	Agricultural and residential (505 W Central Avenue) Single-family residence (513 W Central Avenue)	None identified
<b>East</b>	Multiple single-family residences (Parcel address: Hurlock Road; individual addresses may differ) Single-family residence (202 Pebble Street)	VCP, LRP, Inst Control
<b>South</b>	Single-family residence (701 Academy Avenue) Single-family residence (705 Academy Avenue) Single-family residence (707 Academy Avenue) Single-family residence (715 Academy Avenue) Single-family residence (717 Academy Avenue)  Academy Avenue followed by: Single-family residence (720 Academy Avenue) Vacant land (No physical address) Single-family residence (726 Academy Avenue) Single-family residence (730 Academy Avenue) Single-family residence (734 Academy Avenue) Single-family residence (738 Academy Avenue)	None identified
<b>Southwest</b>	Intersection of Academy Avenue and Federalsburg Bypass followed by: Wooded land (No physical address)	None identified
<b>West</b>	Federalsburg Bypass followed by: Wooded land (No physical address)	None identified

If the surrounding properties are listed in the regulatory database, please refer to [Section 5.1](#) for discussion.

## 2.4 PHYSICAL SETTING

<b>Geologic Unit: Description/Source</b>	This area is located in the Coastal Plain Physiographic Province characterized by sedimentary rock and unlithified sediments. The estimated depth to bedrock is 40 to 60 feet below land surface/USGS and United States Department of the Interior
<b>Soil Series: Description/Source</b>	The majority of the property is underlain by the Hurlock sandy loam characterized by moderate infiltration rates, well drained soils with moderately course textures/USDA Web Soil Survey
<b>Groundwater Flow Direction/Source</b>	Southeast/Topographic map interpretation
<b>Estimated Depth to Groundwater/ Source</b>	Five to 10 feet bgs/Well information in EDR report
<b>Surface waters on the subject property or adjoining sites</b>	None

Note: Groundwater flow direction can be influenced locally and regionally by the presence of local wetland features, surface topography, recharge and discharge areas, horizontal and vertical inconsistencies in the types and location of subsurface soils, and proximity to water pumping wells. Depth and gradient of the water table can change seasonally in response to variation in precipitation and recharge, and over time, in response to urban development such as storm water controls, impervious surfaces, pumping wells, cleanup activities, dewatering, seawater intrusion barrier projects near the coast, and other factors.

### 3.0 HISTORICAL REVIEW OF SITE AND VICINITY

Reasonably ascertainable standard historical sources as outlined in ASTM Standard E1527-13 were used to determine previous uses and occupancies of the subject property that are likely to have led to RECs in connection with the subject property. A chronological summary of historical data found, including but not limited to aerial photographs, historical city directories, Sanborn fire insurance maps, and agency records, is as follows:

Date Range	Subject Property Description and Occupancy (Historical Addresses)	Source(s)
1905-1928	Unimproved land	Topographic maps
1928-1944	Unknown use/Data failure; refer to <a href="#">Section 1.6.1</a>	Topographic maps, Aerial photographs
1944-1962	Wooded and agricultural land	Aerial photographs
1962-1970	Unknown use/Data failure; refer to <a href="#">Section 1.6.1</a>	Topographic maps, Aerial photographs
1970	Only the western portion of the property is depicted; wooded land and single-family residences	Aerial photograph
1970-1976	Unknown use/Data failure; refer to <a href="#">Section 1.6.1</a>	Topographic maps, Aerial photographs
1976	Roadways on site are present, still mostly wooded to the western portion of the Property; no structures depicted	Topographic map
1976-1982	Unknown use/Data failure; refer to <a href="#">Section 1.6.1</a>	Topographic maps, Aerial photographs
1982-Present	Mobile home park	Aerial photographs, topographic maps, city directories, interview, site observations

The eastern portion of the subject property was historically used for agricultural purposes. There is a potential that agricultural chemicals, such as pesticides, herbicides and fertilizers, were used on site. With the exception of some landscaped areas, the eastern portion of the subject property is covered by improvements that make direct contact with any potential remaining concentrations in the soil unlikely. Furthermore, development of the subject property likely involved grading activities which would have removed near surface soils or would have potentially involved the addition of imported soils for the landscaped areas. The landscaped areas observed were covered with ground cover and/or trees which also can reduce direct contact with any potential remaining concentrations in the soil. Based on the presence of the site improvements, no further action related to the former agricultural use of the subject property appears warranted at this time. If redevelopment of the subject property is planned for residential use and the site improvements are removed, exposing unimproved areas, the user of the report should contact the local planning or other applicable oversight agency department to determine whether sampling relating to the former agricultural use of the subject property is required prior to redevelopment activities.

If available, copies of historical sources are provided in [Appendix D](#).

### 3.1 AERIAL PHOTOGRAPHS

AEI reviewed aerial photographs of the subject property and surrounding area. A search was made of the EDR collection of aerial photographs. Aerial photographs were reviewed for the following years:

Year(s)	Subject Property Description	Adjoining Site Descriptions
1960	Wooded land on the western site and agricultural land on the eastern site	NORTH: Agricultural and wooded land EAST: Residential and agricultural land SOUTH: Residences and roadway followed by residential and agricultural land SOUTHWEST: Roadway intersection followed by wooded land WEST: Roadway followed by wooded land
1970	Only the western portion of the property is depicted; wooded land and single-family residences	NORTH: Not depicted EAST: Not depicted SOUTH: Residences and roadway followed by residences SOUTHWEST: No significant changes WEST: No significant changes
1982, 1989, 1995, 1998, 2005, 2009, 2013, 2017	Property is developed with streets and residential structures, wooded area on the western portion	NORTH: No significant changes EAST: Residential SOUTH: No significant changes SOUTHWEST: No significant changes WEST: No significant changes

Based on a review of aerial photographs, the eastern portion of the subject property appears to have been developed with agricultural land in 1960, please refer to Section 3.0 for additional information.

### 3.2 SANBORN FIRE INSURANCE MAPS

Sanborn Fire Insurance maps were developed in the late 1800s and early 1900s for use as an assessment tool for fire insurance rates in urbanized areas. A search was made of the EDR collection of Sanborn Fire Insurance maps.

Sanborn map coverage was not available for the subject property.



### 3.3 CITY DIRECTORIES

A search of historical city directories was conducted for the subject property utilizing EDR. Please refer to the appendices for a complete list of historical subject property tenants identified by EDR. Directories were reviewed in approximate five-year increments from 2000 to 2014. The first listing for the subject property appeared in 2000. The following table summarizes the results of the city directory search.

Year(s)	Address - Occupant Listed
2000, 2005, 2010, 2014, 2017	102 through 212 Tilghman Avenue - residential

AEI did not identify potential environmental concerns in association with the historical use of the subject property during the city directory review.

### 3.4 HISTORICAL TOPOGRAPHIC MAPS

A search of historical topographic maps was conducted for the subject property utilizing NETR Online ([www.historicaerials.com](http://www.historicaerials.com)). Topographic maps were reviewed for the following years:

Year(s)	Subject Property Description	Adjoining Site Descriptions
1905, 1928	Unimproved land	NORTH: Unimproved land EAST: Unimproved land SOUTH: Unimproved land and Roadway followed by Unimproved land SOUTHWEST: Roadway followed by Unimproved land WEST: Unimproved land
1944, 1962	Mostly wooded land, no structures depicted	NORTH: Wooded and unimproved land EAST: Small structures (presumed residential) and unimproved land SOUTH: Small structures (presumed residential) and a Roadway followed by Small structures (presumed residential) and unimproved land SOUTHWEST: Roadway followed by Unimproved land WEST: Unimproved land
1976	Roadways on site are present, still mostly wooded to the western portion of the Property; no structures depicted	NORTH: Wooded and unimproved land EAST: Scattered residential structures and roadways SOUTH: Residential structures along roadway followed by additional residences SOUTHWEST: Roadway intersection followed by unimproved land WEST: Roadway followed by unimproved land
1988	Roadways and single-family residences, and wooded land on the western portion	NORTH: No significant changes EAST: No significant changes SOUTH: No significant changes SOUTHWEST: No significant changes WEST: No significant changes

AEI did not identify potential environmental concerns in association with the historical use of the subject property during the historic topographic map review.

### **3.5 CHAIN OF TITLE**

Based on the quality of information obtained from other sources, a chain of title search was not performed as part of this assessment.

## 4.0 REGULATORY AGENCY RECORDS REVIEW

Local and state agencies, such as environmental health departments, fire prevention bureaus, and building and planning departments are contacted to identify any current or previous reports of hazardous substance use, storage, and/or unauthorized releases that may have impacted the subject property. In addition, information pertaining to AULs, defined as legal or physical restrictions, or limitations on the use of, or access to, a site or facility, is requested.

### 4.1 LOCAL ENVIRONMENTAL HEALTH DEPARTMENT AND/OR STATE ENVIRONMENTAL AGENCY

Agency	Date Contacted	Method of Contact	Name & Title of Contact	Agency Response
Federalsburg Law Office	October 12, 2020	Website	Email Form	Response pending, refer to Section 1.5

Agency	Date Contacted	Method of Contact	Name & Title of Contact	Agency Response
Maryland Department of Health (MDOH)	October 16, 2020	Email	Don Wilson	Response pending, refer to Section 1.5

### 4.2 FIRE DEPARTMENT

Agency	Date Contacted	Method of Contact	Name & Title of Contact	Agency Response
Maryland Office of the Fire Marshal (MFM)	October 16, 2020	Email	Officer Muero	Response pending, refer to Section 1.5

### 4.3 BUILDING DEPARTMENT

Agency	Date Contacted	Method of Contact	Name & Title of Contact	Agency Response
Federalsburg Law Office	October 12, 2020	Website	Email Form	Response pending, refer to Section 1.5

### 4.4 PLANNING DEPARTMENT

Agency	Date Contacted	Method of Contact	Name & Title of Contact	Agency Response
Federalsburg Law Office	October 12, 2020	Website	Email Form	Response pending, refer to Section 1.5

#### 4.5 ASSESSOR'S OFFICE

Agency	Date Contacted	Method of Contact	Name & Title of Contact	Agency Response
Maryland State Department of Assessments and Taxation	October 12, 2020	Website	N/A	Information obtained is discussed below

#### Records Summary

<b>APN</b>	05-026431
<b>Acreage</b>	18.10 acres
<b>Construction Date</b>	N/A
<b>Building Square Footage</b>	N/A
<b>Current Owner</b>	Tilghman Properties LLC

#### 4.6 OTHER AGENCIES SEARCHED

No other agencies were contacted during the course of this assessment.

#### 4.7 OIL AND GAS WELLS

As the State of Maryland does not maintain a department of oil and gas, AEI consulted the USGS topographic map which did not reveal any oil or gas wells within 500 feet of the subject property. No environmental concerns were noted during the USGS map review.

#### 4.8 OIL AND GAS PIPELINES

Agency	Date Referenced	Resource	Pipelines located within 500 feet of the subject property
National Pipeline Mapping System (NPMS)	November 14, 2020	NPMS Public Map Viewer	No

#### 4.9 STATE ENVIRONMENTAL SUPERLIENS

In accordance with our approved scope of services, AEI did not assess whether the subject property is subject to any state environmental superliens.

#### 4.10 STATE PROPERTY TRANSFER LAWS

Aspects of a property's coverage generally fall under state disclosure laws which are considered legal issues, and as such legal counsel should be consulted.

## 5.0 REGULATORY DATABASE RECORDS REVIEW

AEI contracted EDR to conduct a search of publicly available information from federal, state, tribal, and local databases containing known and suspected sites of environmental contamination and sites of potential environmental significance. Data gathered during the current regulatory database search is compiled by EDR into one regulatory database report. Location information for listed sites is designated using geocoded information provided by federal, state, or local agencies and commonly used mapping databases with the exception of "Orphan" sites. Due to poor or inadequate address information, Orphan sites are identified but not geocoded/mapped by EDR, rather, information is provided based upon vicinity zip codes, city name, and state. The number of listed sites identified within the approximate minimum search distance from the federal and state environmental records database listings specified in ASTM Standard E1527-13 is summarized in Section 5.1, along with the total number of Orphan sites. A copy of the regulatory database report, which includes detailed descriptions of the databases noted below, is included in [Appendix C](#) of this report.

In determining if a listed site is a potential environmental concern to the subject property, AEI generally applies the following criteria to classify the site as lower potential environmental concern: 1) the site only holds an operating permit (which does not imply a release), 2) the site's distance from, and/or topographic position relative to, the subject property, and/or 3) the site has recently been granted "No Further Action" by the appropriate regulatory agency.

Regulatory database listings associated with the subject property, adjoining site(s) and/or nearby sites of concern that were determined to warrant additional discussion are identified and further discussed in Section 5.1.

### 5.1 RECORDS SUMMARY

Database	Search Distance (Miles)	Listings Within Search Distance	Subject Property	Adjoining Site(s)	Other Nearby Sites of Concern
NPL	1.0	0			
DELISTED NPL	0.5	0			
SEMS/CERCLIS	0.5	0			
SEMS-ARCHIVE/CERCLIS NFRAP	0.5	0			
RCRA CORRACTS	1.0	0			
RCRA-TSDF	0.5	0			
RCRA LQG, SQG, CESQGs, NLR	SP/ADJ	0			
US ENG CONTROLS	SP	0			
US INST CONTROLS	SP	0			
ERNS	SP	0			
STATE/TRIBAL HWS	1.0	1			
STATE/TRIBAL SWLF	0.5	0			
STATE/TRIBAL REGISTERED STORAGE TANKS	SP/ADJ	0			

Database	Search Distance (Miles)	Listings Within Search Distance	Subject Property	Adjoining Site(s)	Other Nearby Sites of Concern
STATE/TRIBAL LUST	0.5	29			
STATE/TRIBAL EC and IC	SP	0			
STATE/TRIBAL VCP	0.5	1		✓	
STATE/TRIBAL BROWNFIELD	0.5	0			
ORPHAN	N/A	6	✓		
ADDITIONAL ENVIRONMENTAL RECORD SOURCES	SP/ADJ	1		✓	

<b>Facility Name</b>	Tilghman Trailer Park
<b>Address</b>	Jacks Lane & 305 Fulton Lane
<b>Distance &amp; Direction</b>	Subject Property
<b>Hydrologic Position</b>	N/A
<b>Databases Listed</b>	OCPCASES (Orphan site)
<b>Comments</b>	<p>It was noted in the area of the property address meets Jacks Lane, an incident occurred in March 2010. The incident was issued facility number 10-0506CO. This incident received closure in May 2010.</p> <p>According to the MDE Oil Control Program Case Information Report, a release occurred, and it was cleaned up. It was issued case closed on May 18, 2010.</p> <p>Based on the report case closure, this incident represents an HREC in connection with the subject property.</p>

<b>Facility Name</b>	Former Federalsburg Substation
<b>Address</b>	616 Academy Avenue, Route 307
<b>Distance &amp; Direction</b>	Adjoining to the east
<b>Hydrologic Position</b>	Downgradient
<b>Databases Listed</b>	VCP, LRP, Inst Control
<b>Comments</b>	<p>The data for this facility indicates that in 2004 the facility was entered into the Maryland VCP/LRP program for clean-up related to petroleum and PCB impacts in soil and groundwater. Cleanup has been completed and the case closed with a groundwater use restriction.</p> <p>Based on the downgradient relationship and regulatory case closure, this facility is not considered a concern at this time.</p>

## 5.2 VAPOR MIGRATION

AEI reviewed reasonably ascertainable information for the subject and nearby properties, including a regulatory database, files for nearby release sites, and/or historical documentation, to determine if potential vapor-phase migration concerns may be present which could impact the subject property.

Based on a review of available resources as documented in this report, AEI did not identify significant on-site concerns and/or regulated listings from nearby sites which suggest that a vapor-phase migration concern currently exists at the subject property.

## 6.0 INTERVIEWS AND USER PROVIDED INFORMATION

### 6.1 INTERVIEWS

Pursuant to ASTM E1527-13, the following interviews were performed during this assessment in order to obtain information indicating RECs in connection with the subject property.

#### 6.1.1 OWNER AND KEY SITE MANAGER

Relation to Property	Name	Date Interviewed	Method of Contact	Year First Associated w/ Property	Notes
Owner/Owner Representative	Tilghman Properties	N/A	N/A	2008	Not interviewed; refer to Section 1.5
Key Site Manager	Brandon Heaver	October 13, 2020	Telephone	2020	Interviewed; see Interview Summary table below

#### Interview Summary

Question	Owner (Representative) Response/ Comment	Key Site Manager Response/Comment
Do you have any knowledge of USTs, clarifiers or oil/ water separators, sumps, or other subsurface features?	N/A	No
Do you have any knowledge of previous environmental investigations conducted on site?	N/A	No
Do you have any knowledge of current or past industrial operations and/or other operations which would involve the use of hazardous substances and/or petroleum products?	N/A	Yes
Are you aware of any known plans for site redevelopment or change in site use?	N/A	No
Are you aware of any pending, threatened, or past litigation relevant to hazardous substances or petroleum products in, on, or from the property?	N/A	No
Are you aware of any pending, threatened or past administrative proceedings relevant to hazardous substances or petroleum products in, on, or from the property?	N/A	No
Are you aware of any notices from any governmental entity regarding any possible violation of environmental laws or possible liability relating to hazardous substances or petroleum products?	N/A	No
Are you aware of any incidents of flooding, leaks, or other water intrusion, and/or complaints related to indoor air quality?	N/A	No
Additional information provided:	N/A	It was noted some tenants utilize heating oil for fuel and ASTs are located onsite.



### 6.1.2 PAST OWNERS, OPERATORS, AND OCCUPANTS

AEI did not attempt to interview past owners, operators, and occupants of the subject property because information from these sources would likely be duplicative of information already obtained from other sources.

### 6.1.3 INTERVIEW WITH OTHERS

Information obtained during interviews with local government officials is incorporated into the appropriate segments of this report.

## 6.2 USER PROVIDED INFORMATION

User provided information is intended to help identify the possibility of RECs in connection with the subject property. According to ASTM E1527-13 and the EPA Standards and Practices for All Appropriate Inquiries (40 CFR Part 312), certain items should be researched by the prospective landowner or grantee, and the results of such inquiries may be provided to the Environmental Professional. The responsibility for qualifying for LLPs by conducting the inquiries ultimately rests with the User, and providing the information to the Environmental Professional would be prudent if such information is available.

The User did not complete the ASTM User Questionnaire or provide the User information to AEI. AEI assumes that qualification for the LLPs is being established by the User in documentation outside of this assessment.

Question	Response/ Comment
<b>1. Environmental liens that are filed or recorded against the property (40 CFR 312.25)</b>  Did a search of recorded land title records (or judicial records where appropriate) identify any environmental liens filed or recorded against the property under federal, tribal, state or local law?	Information not provided
<b>2. Activity and use limitations that are in place on the property or that have been filed or recorded against the property (40 CFR 312.26(a)(1)(v) and vi)).</b>  Did a search of recorded land title records (or judicial records where appropriate) identify any AULs, such as engineering controls, land use restrictions or institutional controls that are in place at the property and/or have been filed or recorded against the property under federal, tribal, state or local law?	Information not provided
<b>3. Specialized knowledge or experience of the person seeking to qualify for the LLP (40 CFR 312.28).</b>  Do you have any specialized knowledge or experience related to the property or nearby properties? For example, are you involved in the same line of business as the current or former occupants of the property or an adjoining property so that you would have specialized knowledge of the chemicals and processes used by this type of business?	Information not provided
<b>4. Relationship of the purchase price to the fair market value of the property if it were not contaminated (40 CFR 312.29).</b>	Information not provided

Question	Response/ Comment
Does the purchase price being paid for this property reasonably reflect the fair market value of the property? If you conclude that there is a difference, have you considered whether the lower purchase price is because contamination is known or believed to be present at the property?	
<p><b>5. Commonly known or reasonably ascertainable information about the property (40 CFR 312.30).</b></p> <p>Are you aware of commonly known or reasonably ascertainable information about the property that would help the environmental professional to identify conditions indicative of releases or threatened releases? For example:</p> <p>(a) Do you know the past uses of the property?</p> <p>(b) Do you know of specific chemicals that are present or once were present at the property?</p> <p>(c) Do you know of spills or other chemical releases that have taken place at the property?</p> <p>(d) Do you know of any environmental cleanups that have taken place at the property?</p>	Information not provided
<p><b>6. The degree of obviousness of the presence or likely presence of contamination at the property, and the ability to detect the contamination by appropriate investigation (40 CFR 312.31).</b></p> <p>Based on your knowledge and experience related to the property, are there any obvious indicators that point to the presence or likely presence of contamination at the property?</p>	Information not provided

### 6.3 PREVIOUS REPORTS AND OTHER PROVIDED DOCUMENTATION

No prior reports or other relevant documentation in association with the subject property was made available to AEI during the course of this assessment.

### 6.4 ENVIRONMENTAL LIEN SEARCH

In accordance with our approved scope of services, an environmental lien search was not performed as part of this assessment.

## 7.0 SITE RECONNAISSANCE

<b>Site Reconnaissance Date</b>	October 13, 2020
<b>AEI Site Assessor(s)</b>	Carianne A. Finch, PE, BCEE
<b>Property Escort(s)/ Relationship(s) to Property</b>	N/A; AEI was not escorted during the site reconnaissance
<b>Units/Areas Observed</b>	Exterior areas and common areas
<b>Area(s) not accessed and reason(s)</b>	Mobile homes are tenant property and were not accessed during the site inspection; Refer to Section 1.5 for discussion of limiting condition(s).
<b>Other Physical Constraints</b>	None

### *Reconnaissance Findings Summary*

<b>Feature</b>	<b>Observed on Subject Property (see Section 7.1)</b>	<b>Observed on Adjoining Property (see Section 7.2)</b>
Regulated Hazardous Substances/Wastes and/or Petroleum Products in Connection with Property Use		
Aboveground/Underground Hazardous Substance or Petroleum Product Storage Tanks (ASTs/USTs)	✓	✓
Hazardous Substance and Petroleum Product Containers Not in Connection with Property Use		
Unidentified Substance Containers		
Electrical or Mechanical Equipment Likely to Contain Fluids	✓	
Interior Stains or Corrosion		
Strong, Pungent, or Noxious Odors		
Pools of Liquid		
Drains, Sumps, and Clarifiers	✓	
Pits, Ponds, and Lagoons		
Stained Soil or Pavement		
Stressed Vegetation		
Solid Waste Disposal or Evidence of Fill Materials		
Waste Water Discharges		
Wells		
Septic Systems		
Biomedical Wastes		
Other	✓	

### 7.1 SUBJECT PROPERTY RECONNAISSANCE FINDINGS

During the site reconnaissance, AEI observed the items listed in the above Reconnaissance Findings Summary table, which are further discussed below.

### 7.1.1 ABOVEGROUND/UNDERGROUND HAZARDOUS SUBSTANCE OR PETROLEUM PRODUCT STORAGE TANKS (ASTs/USTs)

AST(s)

Size (gallons)	Contents	Installation Date	AST Condition	Location	Construction/Secondary Containment	Product Piping	Staining/Spills
275	Heating oil	unknown	Good	adjacent to tenant homes	Single-walled	Aboveground	None

A total of twelve 275-gallon ASTs were observed on site in 12 separate locations used for storage of heating oil as the heating source for the tenant spaced. The ASTs was observed to be in good condition, but with no secondary containment measures in place. It should be noted that one AST was observed to be overturned and lying in the yard on Fulton Court. No stains or drains was observed in the vicinity of the ASTs. Based on the good condition of the equipment and the absence of staining or conduits to the subsurface, the presence of these ASTs is not expected to represent a significant environmental concern. However, as a best management practice, secondary containment should be provided for fuel ASTs.

### 7.1.2 ELECTRICAL OR MECHANICAL EQUIPMENT LIKELY TO CONTAIN FLUIDS

Toxic PCBs were commonly used historically in electrical equipment such as transformers, fluorescent lamp ballasts, and capacitors. According to United States EPA regulation 40 CFR Part 761, there are three categories for classifying such equipment: <50 ppm of PCBs is considered "Non-PCB"; between 50 and 500 ppm is considered "PCB-Contaminated"; and >500 ppm is considered "PCB-Containing." Pursuant to 15 U.S.C. 2605(e)(2)(A), the manufacture, process, or distribution in commerce or use of any polychlorinated biphenyl in any manner other than in a totally enclosed manner was prohibited after January 1, 1977.

*Transformers*

Type	Quantity	Owner	Presumed Date of Installation	Spills or Stains Observed (Yes/No)	Non-PCB Label (Yes/No)
Pad-Mounted	2	Delaware Power & Light	Unknown	No	No
Pole-Mounted	12	Delaware Power & Light	Unknown	No	No

The management of potential PCB-containing transformers is the responsibility of the local utility or the transformer owner. Actual material samples need to be collected to determine if transformers are PCB-containing.

Transformers installed prior to 1977 may be PCB containing while transformers installed after 1977 are unlikely to be PCB containing. Federal Regulations (40 CFR 761 Subpart G) require any release of material containing >50 ppm PCB and occurring after May 4, 1987, be cleaned up by the transformer owner following the United States EPA's PCB spill cleanup policy.

AEI did not observe evidence of spills, staining, or leaks on or around the transformers. Based on the good condition of the equipment, the transformers are not expected to represent a significant environmental concern.

### **7.1.3 DRAINS, SUMPS, AND CLARIFIERS**

Several storm drains were observed in the streets on the Property. AEI did not observe evidence of hazardous substances or petroleum products in the vicinity of the drains. Based on the use of the drains solely for storm water runoff, the presence of the drains are not expected to represent a significant environmental concern.

### **7.1.4 OTHER**

A detention pond is located in the central portion of the subject property. Storm water runoff from the roofs and asphalt-paved areas is deposited in the detention pond. No hazardous substances or petroleum products were noted outside of the buildings at the time of the site visit. Based on the use of the detention pond solely for storm water runoff, the presence of the pond is not expected to represent a significant environmental concern.

## **7.2 ADJOINING PROPERTY RECONNAISSANCE FINDINGS**

During the site reconnaissance, AEI observed the items listed in the above Reconnaissance Findings Summary table, which are further discussed below.

### **7.2.1 ABOVEGROUND/UNDERGROUND HAZARDOUS SUBSTANCE OR PETROLEUM PRODUCT STORAGE TANKS (ASTs/USTs)**

The adjoining sites to the north, east and south were observed to be occupied by single-family residences. The majority of these residences contained exterior aboveground storage tanks (ASTs) for fuel oil. The ASTs was observed to be in good condition, but with no secondary containment measures in place. No stains or drains was observed in the vicinity of the ASTs. Based on the good condition of the equipment and the absence of staining, the presence of these ASTs are not expected to represent a significant environmental concern.

## **8.0 NON-ASTM SERVICES**

---

### **8.1 ASBESTOS-CONTAINING BUILDING MATERIALS**

The subject property is currently a mobile home park with tenant-owned homes that were not considered part of the asset. Consequently, no building components containing suspect asbestos containing materials were observed during the site inspection.

### **8.2 LEAD-BASED PAINT**

The subject property is currently a mobile home park with tenant-owned homes that were not considered part of the asset. Consequently, no lead-based paint was observed during the site inspection.

### **8.3 RADON**

Radon is a naturally-occurring, odorless, and invisible gas. Natural radon levels vary and are closely related to geologic formations. Radon may enter buildings through basement sumps or other openings.

The United States EPA has prepared a map to assist National, State, and local organizations to target their resources and to implement radon-resistant building codes. The map divides the country into three radon zones, with Zone 1 being those areas with the average predicted indoor radon concentration in residential dwellings exceeding the EPA Action Limit of 4.0 pCi/L. It is important to note that the EPA has found homes with elevated levels of radon in all three zones, and the EPA recommends site specific testing in order to determine radon levels at a specific location. However, the map does give a valuable indication of the propensity of radon gas accumulation in structures.

Radon sampling was not requested as part of this assessment. According to the US EPA, the radon zone level for the area is Zone 3, which has a predicted average indoor screening level less than 2 pCi/L, below the action level of 4 pCi/L set forth by the US EPA.

### **8.4 MOLD**

The subject property is currently a mobile home park with tenant-owned homes that were not considered part of the asset. Consequently, no mold was observed during the site inspection.


## 9.0 SIGNATURE OF ENVIRONMENTAL PROFESSIONALS

---

We declare that, to the best of our professional knowledge and belief, we meet the definition of Environmental Professional as defined in §312.10 of 40 CFR Part 312.

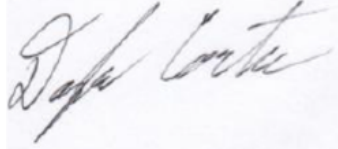
We have the specific qualifications based on education, training, and experience to assess a property of the nature, history and setting of the subject property. We have developed and performed the all appropriate inquiries in conformance with the standards and practices set forth in 40 CFR Part 312.

Prepared By:



Carianne A. Finch, PE, BCEE  
Associate Consultant

Reviewed By:



Douglas Cortese  
Senior Author

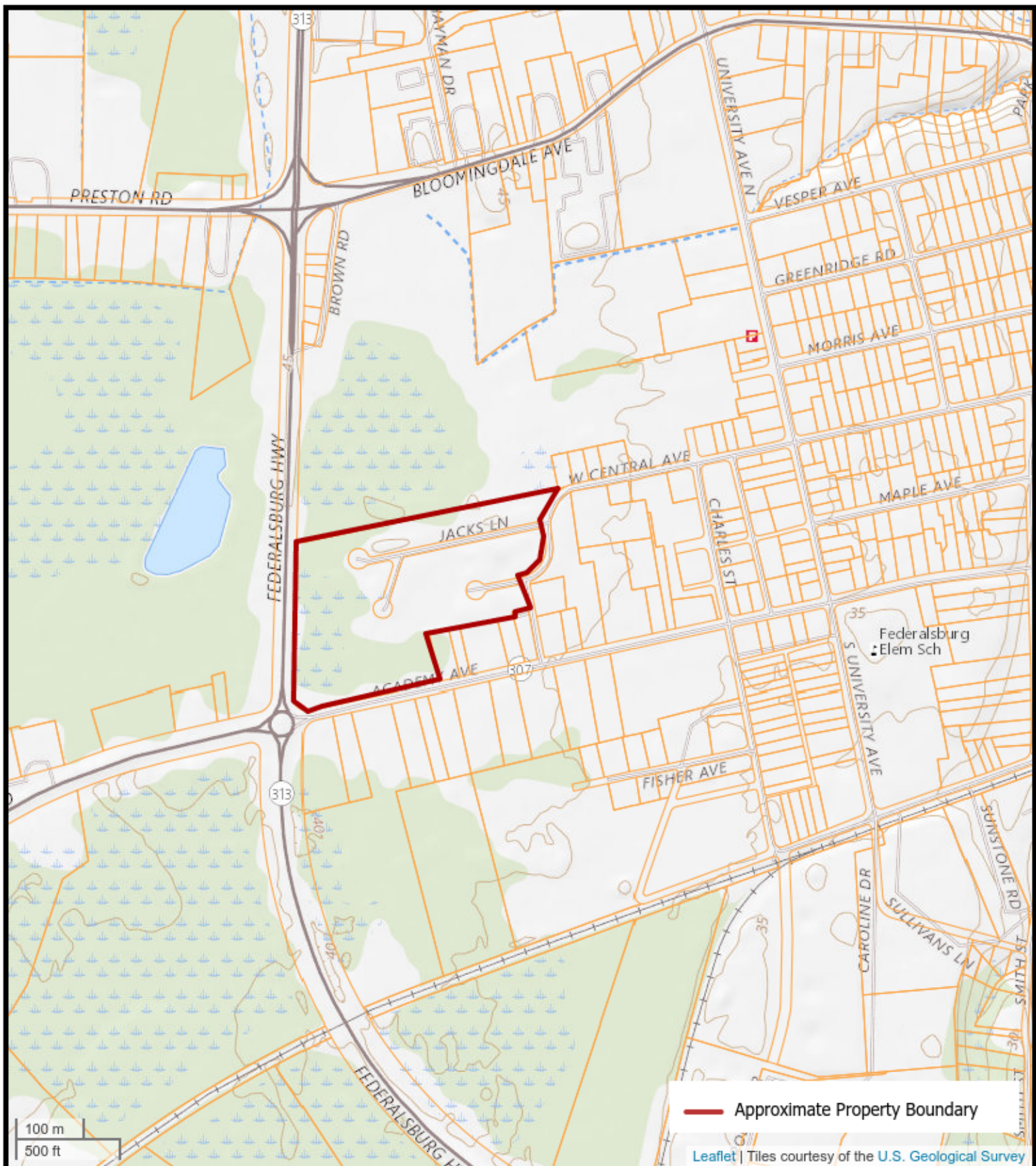


## 10.0 REFERENCES

Item	Date(s)	Source
Soils Information	October 2020	USDA Web Soil Survey <a href="http://websoilsurvey.nrcs.usda.gov/app/WebSoilSurvey.aspx">http://websoilsurvey.nrcs.usda.gov/app/WebSoilSurvey.aspx</a>
Topographic Map	2016	USGS, Federalsburg, MD
Depth to Groundwater Information	October 12, 2020	EDR
Aerial Photographs	1960-2017 (non-inclusive)	EDR
Sanborn Map Report/Search	October 9, 2020	EDR
City Directories	2000-2017 (non-inclusive)	EDR
Historical Topographic Maps	1905-1988 (non-inclusive)	NETR Online ( <a href="http://www.historicaerials.com">www.historicaerials.com</a> )
Environmental Health Department	October 12, 2020	Federalsburg Law Office
State Environmental Agency	October 16, 2020	Maryland Department of Health
Fire Department	October 16, 2020	Maryland Office of the Fire Marshal
Building Department	October 12, 2020	Federalsburg Law Office
Planning Department	October 12, 2020	Federalsburg Law Office
Assessor's Information and Parcel Map	October 12, 2020	Maryland State Department of Assessments and Taxation
Oil and Gas Wells	November 14, 2020	Topographic Map
Oil and Gas Pipelines	November 14, 2020	NPMS Public Map Viewer <a href="https://www.npms.phmsa.dot.gov/PublicViewer/composite.jsf">https://www.npms.phmsa.dot.gov/PublicViewer/composite.jsf</a>
Regulatory Database Report	October 12, 2020	EDR
Interview with Key Site Manager	October 13, 2020	Brandon Heaver
Radon Zone Information	1993	US EPA Map of Radon Zones <a href="https://www.epa.gov/radon">https://www.epa.gov/radon</a>

# **APPENDIX A**

## **FIGURES**



# FIGURE 1: TOPOGRAPHIC MAP

206 Tilghman Avenue, Federalsburg, Maryland 21632  
 AEI Project Number: 428380







## FIGURE 2: SITE MAP

206 Tilghman Avenue, Federalsburg, Maryland 21632  
 AEI Project Number: 428380

**AEI**  
 Consultants



# **APPENDIX B**

## **PROPERTY PHOTOGRAPHS**





1. Property boundary-north



2. Property boundary-west





3. Homes along Tilghman Ave



4. Mobile home at the corner of Jack's Lane and Tilghman Ave





5. Mobile home on southern boundary



6. Mobile homes along Tally Court





7. AST for fuel-typical



8. Overturned AST





9. Pole-mounted transformer-typical



10. Pad-mounted transformer-typical





11. Stormwater drainage



12. Stormwater management area



13. Adjacent property-south



# **APPENDIX C**

## **REGULATORY DATABASE**

**428380**

206 Tilghman Avenue  
Federalsburg, MD 21632

Inquiry Number: 6222202.2s  
October 09, 2020

## The EDR Radius Map™ Report with GeoCheck®



6 Armstrong Road, 4th floor  
Shelton, CT 06484  
Toll Free: 800.352.0050  
[www.edrnet.com](http://www.edrnet.com)

# TABLE OF CONTENTS

<u>SECTION</u>	<u>PAGE</u>
Executive Summary .....	ES1
Overview Map .....	2
Detail Map .....	3
Map Findings Summary .....	4
Map Findings .....	8
Orphan Summary .....	176
Government Records Searched/Data Currency Tracking .....	GR-1
 <b><u>GEOCHECK ADDENDUM</u></b>	
Physical Setting Source Addendum .....	A-1
Physical Setting Source Summary .....	A-2
Physical Setting Source Map .....	A-9
Physical Setting Source Map Findings .....	A-10
Physical Setting Source Records Searched .....	PSGR-1

*Thank you for your business.*  
Please contact EDR at 1-800-352-0050  
with any questions or comments.

#### Disclaimer - Copyright and Trademark Notice

This Report contains certain information obtained from a variety of public and other sources reasonably available to Environmental Data Resources, Inc. It cannot be concluded from this Report that coverage information for the target and surrounding properties does not exist from other sources. **NO WARRANTY EXPRESSED OR IMPLIED, IS MADE WHATSOEVER IN CONNECTION WITH THIS REPORT. ENVIRONMENTAL DATA RESOURCES, INC. SPECIFICALLY DISCLAIMS THE MAKING OF ANY SUCH WARRANTIES, INCLUDING WITHOUT LIMITATION, MERCHANTABILITY OR FITNESS FOR A PARTICULAR USE OR PURPOSE. ALL RISK IS ASSUMED BY THE USER. IN NO EVENT SHALL ENVIRONMENTAL DATA RESOURCES, INC. BE LIABLE TO ANYONE, WHETHER ARISING OUT OF ERRORS OR OMISSIONS, NEGLIGENCE, ACCIDENT OR ANY OTHER CAUSE, FOR ANY LOSS OF DAMAGE, INCLUDING, WITHOUT LIMITATION, SPECIAL, INCIDENTAL, CONSEQUENTIAL, OR EXEMPLARY DAMAGES. ANY LIABILITY ON THE PART OF ENVIRONMENTAL DATA RESOURCES, INC. IS STRICTLY LIMITED TO A REFUND OF THE AMOUNT PAID FOR THIS REPORT.** Purchaser accepts this Report "AS IS". Any analyses, estimates, ratings, environmental risk levels or risk codes provided in this Report are provided for illustrative purposes only, and are not intended to provide, nor should they be interpreted as providing any facts regarding, or prediction or forecast of, any environmental risk for any property. Only a Phase I Environmental Site Assessment performed by an environmental professional can provide information regarding the environmental risk for any property. Additionally, the information provided in this Report is not to be construed as legal advice.

Copyright 2020 by Environmental Data Resources, Inc. All rights reserved. Reproduction in any media or format, in whole or in part, of any report or map of Environmental Data Resources, Inc., or its affiliates, is prohibited without prior written permission.

EDR and its logos (including Sanborn and Sanborn Map) are trademarks of Environmental Data Resources, Inc. or its affiliates. All other trademarks used herein are the property of their respective owners.

## EXECUTIVE SUMMARY

A search of available environmental records was conducted by Environmental Data Resources, Inc (EDR). The report was designed to assist parties seeking to meet the search requirements of EPA's Standards and Practices for All Appropriate Inquiries (40 CFR Part 312), the ASTM Standard Practice for Environmental Site Assessments (E 1527-13), the ASTM Standard Practice for Environmental Site Assessments for Forestland or Rural Property (E 2247-16), the ASTM Standard Practice for Limited Environmental Due Diligence: Transaction Screen Process (E 1528-14) or custom requirements developed for the evaluation of environmental risk associated with a parcel of real estate.

### TARGET PROPERTY INFORMATION

#### ADDRESS

206 TILGHMAN AVENUE  
FEDERALSBURG, MD 21632

#### COORDINATES

Latitude (North): 38.6910010 - 38° 41' 27.60"  
Longitude (West): 75.7874790 - 75° 47' 14.92"  
Universal Transverse Mercator: Zone 18  
UTM X (Meters): 431513.0  
UTM Y (Meters): 4282574.5  
Elevation: 45 ft. above sea level

### USGS TOPOGRAPHIC MAP ASSOCIATED WITH TARGET PROPERTY

Target Property Map: 6051046 FEDERALSBURG, MD  
Version Date: 2014

### AERIAL PHOTOGRAPHY IN THIS REPORT

Portions of Photo from: 20150801  
Source: USDA



MAPPED SITES SUMMARY

Target Property Address:  
206 TILGHMAN AVENUE  
FEDERALSBURG, MD 21632

Click on Map ID to see full detail.

MAP ID	SITE NAME	ADDRESS	DATABASE ACRONYMS	RELATIVE ELEVATION	DIST (ft. & mi.) DIRECTION
<a href="#">1</a>	JOHNNY OWENS RESIDEN	714 ACADEMY DR	OCPCASES	Lower	174, 0.033, SE
<a href="#">2</a>	FORMER FEDERALSBURG	616 ACADEMY AVENUE,	INST CONTROL, VCP, LRP	Lower	440, 0.083, ESE
<a href="#">3</a>	DITCH AT	411 W CENTRAL AVE	OCPCASES	Lower	691, 0.131, ENE
<a href="#">4</a>	ROY JOHNSON RESIDENC	26330 WILLIAMSBURG R	OCPCASES	Lower	1230, 0.233, WSW
<a href="#">A5</a>	TILGHMAN REFUEL STAT	500 ACADEMY AVENUE	UST, HIST UST, Financial Assurance	Lower	1230, 0.233, East
<a href="#">A6</a>	TILGHMAN OIL CO	500 ACADEMY AVE	OCPCASES	Lower	1230, 0.233, East
<a href="#">B7</a>	PAUL TRICE (FRMR LEV	312 BLOOMINGDALE AVE	OCPCASES, HIST UST	Lower	1372, 0.260, NNE
<a href="#">B8</a>	312 BLOOMINGDALE LLC	312 BLOOMINGDALE AVE	OCPCASES	Lower	1372, 0.260, NNE
<a href="#">9</a>	ROYAL FARMS #355	331 BLOOMINGDALE AVE	OCPCASES	Higher	1586, 0.300, North
<a href="#">C10</a>	HAPPY DAYS CHILD CAR	323 S UNIVERSITY AVE	OCPCASES, HIST UST	Lower	1615, 0.306, ESE
<a href="#">11</a>	MARVIN SMITH RESIDEN	318 MAPLE AVE	OCPCASES, HIST LUST	Lower	1616, 0.306, East
<a href="#">C12</a>	FEDERALSBURG ELEMENT	302 S UNIVERSITY AVE	OCPCASES	Lower	1677, 0.318, ESE
<a href="#">13</a>	ACME MARKET	406 UNIVERSITY AVE	OCPCASES	Lower	1752, 0.332, NE
<a href="#">14</a>	SHONTA YOUNG RESIDEN	306 GREENRIDGE RD	OCPCASES	Lower	1758, 0.333, ENE
<a href="#">D15</a>	BLOOMINGDALE'S QUIK	307 BLOOMINGDALE AVE	OCPCASES	Lower	1983, 0.376, NNE
<a href="#">D16</a>	BLOOMINGDALE EXXON	307 BLOOMINGDALE AVE	OCPCASES	Lower	1983, 0.376, NNE
<a href="#">D17</a>	BLOOMINGDALE QUICK M	307 BLOOMINGDALE AVE	OCPCASES	Lower	1983, 0.376, NNE
<a href="#">18</a>	ADAMS RESIDENCE	301 BUENA VISTA AVE	OCPCASES	Lower	2008, 0.380, East
<a href="#">19</a>	DANNY MOREAN RESIDEN	216 MORRIS AVE	OCPCASES	Lower	2025, 0.384, ENE
<a href="#">20</a>	M & M REFRIGERATION	412 RAILROAD AVE	OCPCASES	Lower	2109, 0.399, ESE
<a href="#">D21</a>	TROY HARRISON, DRIVE	305 BLOOMINGDALE AVE	OCPCASES	Lower	2201, 0.417, NNE
<a href="#">E22</a>	KOSKI TRUCKING	UNIVERSITY & BLOOMIN	OCPCASES	Lower	2220, 0.420, NNE
<a href="#">E23</a>	LYWOOD ELECTRIC	301 BLOOMINGDALE AVE	OCPCASES	Lower	2233, 0.423, NNE
<a href="#">24</a>	JOHN WRIGHT	402 RAILROAD AVE	OCPCASES	Lower	2374, 0.450, ESE
<a href="#">F25</a>	GROFF PROPERTY	203 W CENTRAL AVE	OCPCASES	Lower	2378, 0.450, ENE
<a href="#">26</a>	BEE'S TRAILER SALES	406 RAILROAD AVE	OCPCASES	Lower	2501, 0.474, ESE
<a href="#">27</a>	DALE WHITZEL PROPERT	206 VESPER AVE	OCPCASES, LEAD	Lower	2512, 0.476, NE
<a href="#">28</a>	CATHERINE CROWFOOT R	217 ACADEMY AVE	OCPCASES	Lower	2541, 0.481, East
<a href="#">F29</a>	LIMPERT RESIDENCE	126 W CENTRAL AVE	OCPCASES	Lower	2571, 0.487, ENE
<a href="#">30</a>	HOLT COLE CO	323 HOLT ST	OCPCASES	Lower	2602, 0.493, East
<a href="#">31</a>	EASTERN MD WOOD TREA	CLARKS CANNING HOUSE	SEMS, SHWS, RCRA NonGen / NLR, PRP, US AIRS	Lower	4671, 0.885, South

# EXECUTIVE SUMMARY

## TARGET PROPERTY SEARCH RESULTS

The target property was not listed in any of the databases searched by EDR.

## DATABASES WITH NO MAPPED SITES

No mapped sites were found in EDR's search of available ("reasonably ascertainable ") government records either on the target property or within the search radius around the target property for the following databases:

## STANDARD ENVIRONMENTAL RECORDS

### ***Federal NPL site list***

NPL..... National Priority List  
Proposed NPL..... Proposed National Priority List Sites  
NPL LIENS..... Federal Superfund Liens

### ***Federal Delisted NPL site list***

Delisted NPL..... National Priority List Deletions

### ***Federal CERCLIS list***

FEDERAL FACILITY..... Federal Facility Site Information listing  
SEMS..... Superfund Enterprise Management System

### ***Federal CERCLIS NFRAP site list***

SEMS-ARCHIVE..... Superfund Enterprise Management System Archive

### ***Federal RCRA CORRACTS facilities list***

CORRACTS..... Corrective Action Report

### ***Federal RCRA non-CORRACTS TSD facilities list***

RCRA-TSDF..... RCRA - Treatment, Storage and Disposal

### ***Federal RCRA generators list***

RCRA-LQG..... RCRA - Large Quantity Generators  
RCRA-SQG..... RCRA - Small Quantity Generators  
RCRA-VSQG..... RCRA - Very Small Quantity Generators (Formerly Conditionally Exempt Small Quantity Generators)

### ***Federal institutional controls / engineering controls registries***

LUCIS..... Land Use Control Information System

## EXECUTIVE SUMMARY

US ENG CONTROLS..... Engineering Controls Sites List  
US INST CONTROLS..... Institutional Controls Sites List

### ***Federal ERNS list***

ERNS..... Emergency Response Notification System

### ***State and tribal landfill and/or solid waste disposal site lists***

SWF/LF..... Permitted Solid Waste Disposal Facilities

### ***State and tribal leaking storage tank lists***

INDIAN LUST..... Leaking Underground Storage Tanks on Indian Land

### ***State and tribal registered storage tank lists***

FEMA UST..... Underground Storage Tank Listing  
AST..... Permitted Aboveground Storage Tanks  
INDIAN UST..... Underground Storage Tanks on Indian Land

### ***State and tribal institutional control / engineering control registries***

ENG CONTROLS..... Engineering Controls Site listing

### ***State and tribal voluntary cleanup sites***

INDIAN VCP..... Voluntary Cleanup Priority Listing

### ***State and tribal Brownfields sites***

BROWNFIELDS..... Eligible Brownfields Properties

## **ADDITIONAL ENVIRONMENTAL RECORDS**

### ***Local Brownfield lists***

US BROWNFIELDS..... A Listing of Brownfields Sites

### ***Local Lists of Landfill / Solid Waste Disposal Sites***

SWRCY..... Recycling Directory  
INDIAN ODI..... Report on the Status of Open Dumps on Indian Lands  
DEBRIS REGION 9..... Torres Martinez Reservation Illegal Dump Site Locations  
ODI..... Open Dump Inventory  
IHS OPEN DUMPS..... Open Dumps on Indian Land

### ***Local Lists of Hazardous waste / Contaminated Sites***

US HIST CDL..... Delisted National Clandestine Laboratory Register  
US CDL..... National Clandestine Laboratory Register

### ***Local Land Records***

LIENS 2..... CERCLA Lien Information

## EXECUTIVE SUMMARY

### **Records of Emergency Release Reports**

HMIRS..... Hazardous Materials Information Reporting System  
SPILLS 90..... SPILLS 90 data from FirstSearch

### **Other Ascertainable Records**

RCRA NonGen / NLR..... RCRA - Non Generators / No Longer Regulated  
FUDS..... Formerly Used Defense Sites  
DOD..... Department of Defense Sites  
SCRD DRYCLEANERS..... State Coalition for Remediation of Drycleaners Listing  
US FIN ASSUR..... Financial Assurance Information  
EPA WATCH LIST..... EPA WATCH LIST  
2020 COR ACTION..... 2020 Corrective Action Program List  
TSCA..... Toxic Substances Control Act  
TRIS..... Toxic Chemical Release Inventory System  
SSTS..... Section 7 Tracking Systems  
ROD..... Records Of Decision  
RMP..... Risk Management Plans  
RAATS..... RCRA Administrative Action Tracking System  
PRP..... Potentially Responsible Parties  
PADS..... PCB Activity Database System  
ICIS..... Integrated Compliance Information System  
FTTS..... FIFRA/ TSCA Tracking System - FIFRA (Federal Insecticide, Fungicide, & Rodenticide Act)/TSCA (Toxic Substances Control Act)  
MLTS..... Material Licensing Tracking System  
COAL ASH DOE..... Steam-Electric Plant Operation Data  
COAL ASH EPA..... Coal Combustion Residues Surface Impoundments List  
PCB TRANSFORMER..... PCB Transformer Registration Database  
RADINFO..... Radiation Information Database  
HIST FTTS..... FIFRA/TSCA Tracking System Administrative Case Listing  
DOT OPS..... Incident and Accident Data  
CONSENT..... Superfund (CERCLA) Consent Decrees  
INDIAN RESERV..... Indian Reservations  
FUSRAP..... Formerly Utilized Sites Remedial Action Program  
UMTRA..... Uranium Mill Tailings Sites  
LEAD SMELTERS..... Lead Smelter Sites  
US AIRS..... Aerometric Information Retrieval System Facility Subsystem  
US MINES..... Mines Master Index File  
ABANDONED MINES..... Abandoned Mines  
FINDS..... Facility Index System/Facility Registry System  
ECHO..... Enforcement & Compliance History Information  
DOCKET HWC..... Hazardous Waste Compliance Docket Listing  
UXO..... Unexploded Ordnance Sites  
FUELS PROGRAM..... EPA Fuels Program Registered Listing  
AIRS..... Permit and Facility Information Listing  
ASBESTOS..... Asbestos Notification Listing  
COAL ASH..... Coal Ash Disposal Site Listing  
DRYCLEANERS..... Registered Drycleaning Facilities  
Financial Assurance..... Financial Assurance Information Listing  
LEAD..... Lead Inspection Database  
MANIFEST..... Hazardous Waste Manifest Information Listing  
NPDES..... Wastewater Permit Listing  
UIC..... Underground Injection Wells Database

# EXECUTIVE SUMMARY

MINES MRDS..... Mineral Resources Data System

## EDR HIGH RISK HISTORICAL RECORDS

### ***EDR Exclusive Records***

EDR MGP..... EDR Proprietary Manufactured Gas Plants  
EDR Hist Auto..... EDR Exclusive Historical Auto Stations  
EDR Hist Cleaner..... EDR Exclusive Historical Cleaners

## EDR RECOVERED GOVERNMENT ARCHIVES

### ***Exclusive Recovered Govt. Archives***

RGA HWS..... Recovered Government Archive State Hazardous Waste Facilities List  
RGA LF..... Recovered Government Archive Solid Waste Facilities List  
RGA LUST..... Recovered Government Archive Leaking Underground Storage Tank

## SURROUNDING SITES: SEARCH RESULTS

Surrounding sites were identified in the following databases.

Elevations have been determined from the USGS Digital Elevation Model and should be evaluated on a relative (not an absolute) basis. Relative elevation information between sites of close proximity should be field verified. Sites with an elevation equal to or higher than the target property have been differentiated below from sites with an elevation lower than the target property.

Page numbers and map identification numbers refer to the EDR Radius Map report where detailed data on individual sites can be reviewed.

Sites listed in ***bold italics*** are in multiple databases.

Unmappable (orphan) sites are not considered in the foregoing analysis.

## STANDARD ENVIRONMENTAL RECORDS

### ***State- and tribal - equivalent CERCLIS***

SHWS: The State Hazardous Waste Sites records are the states' equivalent to CERCLIS. These sites may or may not already be listed on the federal CERCLIS list. Priority sites planned for cleanup using state funds (state equivalent of Superfund) are identified along with sites where cleanup will be paid for by potentially responsible parties. The data come from the Department of the Environment's Notice of Potential Hazardous Waste Sites list.

A review of the SHWS list, as provided by EDR, and dated 10/01/2009 has revealed that there is 1 SHWS site within approximately 1 mile of the target property.

<u>Lower Elevation</u>	<u>Address</u>	<u>Direction / Distance</u>	<u>Map ID</u>	<u>Page</u>
<b><i>EASTERN MD WOOD TREA</i></b> Facility Id: (MD-242) Facility Status: Formerly Investigated Site	<b><i>CLARKS CANNING HOUSE</i></b>	<b><i>S 1/2 - 1 (0.885 mi.)</i></b>	<b><i>31</i></b>	<b><i>25</i></b>

## EXECUTIVE SUMMARY

### **State and tribal leaking storage tank lists**

OCPCASES: Cases monitored by the Oil Control Program.

A review of the OCPCASES list, as provided by EDR, and dated 04/20/2020 has revealed that there are 28 OCPCASES sites within approximately 0.5 miles of the target property.

<u>Equal/Higher Elevation</u>	<u>Address</u>	<u>Direction / Distance</u>	<u>Map ID</u>	<u>Page</u>
ROYAL FARMS #355 Facility Status: OPEN Facility Id: 20-0308CO	331 BLOOMINGDALE AVE	N 1/4 - 1/2 (0.300 mi.)	9	16
<u>Lower Elevation</u>	<u>Address</u>	<u>Direction / Distance</u>	<u>Map ID</u>	<u>Page</u>
JOHNNY OWENS RESIDEN Date Closed: 11/12/1998 Facility Status: CLOSED Facility Id: 99-0970CO	714 ACADEMY DR	SE 0 - 1/8 (0.033 mi.)	1	8
DITCH AT Date Closed: 07/31/1991 Facility Status: CLOSED Facility Id: 92-2729CO	411 W CENTRAL AVE	ENE 1/8 - 1/4 (0.131 mi.)	3	10
ROY JOHNSON RESIDENC Date Closed: 10/10/2001 Facility Status: CLOSED Facility Id: 00-2027CO	26330 WILLIAMSBURG R	WSW 1/8 - 1/4 (0.233 mi.)	4	10
TILGHMAN OIL CO Date Closed: 10/10/2001 Date Closed: 12/16/2014 Date Closed: 12/03/1986 Facility Status: CLOSED Facility Status: CANCELLED Facility Id: 99-0235CO Facility Id: 99-1392CO Facility Id: 09-0323CO Facility Id: 7-1564CO	500 ACADEMY AVE	E 1/8 - 1/4 (0.233 mi.)	A6	14
<b>PAUL TRICE (FRMR LEV</b> Date Closed: 04/27/1995 Facility Status: CLOSED Facility Id: 94-1027CO	<b>312 BLOOMINGDALE AVE</b>	<b>NNE 1/4 - 1/2 (0.260 mi.)</b>	<b>B7</b>	<b>15</b>
312 BLOOMINGDALE LLC Facility Status: OPEN Facility Id: 19-0584CO	312 BLOOMINGDALE AVE	NNE 1/4 - 1/2 (0.260 mi.)	B8	16
<b>HAPPY DAYS CHILD CAR</b> Date Closed: 03/06/1997 Facility Status: CLOSED Facility Id: 96-0023CO	<b>323 S UNIVERSITY AVE</b>	<b>ESE 1/4 - 1/2 (0.306 mi.)</b>	<b>C10</b>	<b>16</b>
<b>MARVIN SMITH RESIDEN</b> Date Closed: 07/12/1996 Facility Status: CLOSED Facility Id: 95-1834CO	<b>318 MAPLE AVE</b>	<b>E 1/4 - 1/2 (0.306 mi.)</b>	<b>11</b>	<b>17</b>
FEDERALSBURG ELEMENT	302 S UNIVERSITY AVE	ESE 1/4 - 1/2 (0.318 mi.)	C12	17

## EXECUTIVE SUMMARY

Date Closed: 03/06/1997 Date Closed: 04/10/2000 Facility Status: CLOSED Facility Id: 96-1507CO Facility Id: 00-1518CO				
ACME MARKET	406 UNIVERSITY AVE	NE 1/4 - 1/2 (0.332 mi.)	13	18
Date Closed: 01/21/1992 Facility Status: CLOSED Facility Id: 92-1429CO				
SHONTA YOUNG RESIDEN	306 GREENRIDGE RD	ENE 1/4 - 1/2 (0.333 mi.)	14	18
Facility Status: OPEN Facility Id: 17-0203CO				
BLOOMINGDALE'S QUIK	307 BLOOMINGDALE AVE	NNE 1/4 - 1/2 (0.376 mi.)	D15	18
Date Closed: 12/17/2001 Facility Status: CLOSED Facility Id: 01-0651CO				
BLOOMINGDALE EXXON	307 BLOOMINGDALE AVE	NNE 1/4 - 1/2 (0.376 mi.)	D16	19
Date Closed: 12/02/2008 Date Closed: 05/04/2016 Facility Status: CLOSED Facility Id: 97-1371CO Facility Id: 15-0658CO				
BLOOMINGDALE QUICK M	307 BLOOMINGDALE AVE	NNE 1/4 - 1/2 (0.376 mi.)	D17	19
Facility Status: OPEN Facility Id: 19-0535CO				
ADAMS RESIDENCE	301 BUENA VISTA AVE	E 1/4 - 1/2 (0.380 mi.)	18	19
Date Closed: 06/15/2006 Facility Status: CLOSED Facility Id: 06-1081CO				
DANNY MOREAN RESIDEN	216 MORRIS AVE	ENE 1/4 - 1/2 (0.384 mi.)	19	20
Date Closed: 07/15/2010 Facility Status: CLOSED Facility Id: 10-0674CO				
M & M REFRIGERATION	412 RAILROAD AVE	ESE 1/4 - 1/2 (0.399 mi.)	20	20
Date Closed: 04/13/2011 Facility Status: CLOSED Facility Id: 11-0138CO				
TROY HARRISON, DRIVE	305 BLOOMINGDALE AVE	NNE 1/4 - 1/2 (0.417 mi.)	D21	20
Date Closed: 01/10/1994 Date Closed: 07/02/1999 Date Closed: 05/20/1999 Facility Status: CLOSED Facility Id: 94-1870CO Facility Id: 96-0834CO Facility Id: 99-0352CO				
KOSKI TRUCKING	UNIVERSITY & BLOOMIN	NNE 1/4 - 1/2 (0.420 mi.)	E22	21
Date Closed: 08/12/1998 Facility Status: CLOSED Facility Id: 92-0600CO				
LYWOOD ELECTRIC	301 BLOOMINGDALE AVE	NNE 1/4 - 1/2 (0.423 mi.)	E23	22
Date Closed: 05/30/2000				

## EXECUTIVE SUMMARY

Facility Status: CLOSED				
Facility Id: 00-1579CO				
JOHN WRIGHT	402 RAILROAD AVE	ESE 1/4 - 1/2 (0.450 mi.)	24	22
Date Closed: 05/30/2000				
Facility Status: CLOSED				
Facility Id: 00-1463CO				
GROFF PROPERTY	203 W CENTRAL AVE	ENE 1/4 - 1/2 (0.450 mi.)	F25	22
Date Closed: 08/03/1990				
Facility Status: CLOSED				
Facility Id: 91-0199CO				
BEE'S TRAILER SALES	406 RAILROAD AVE	ESE 1/4 - 1/2 (0.474 mi.)	26	23
Date Closed: 01/30/2006				
Facility Status: CLOSED				
Facility Id: 06-0486CO				
<b>DALE WHITZEL PROPERT</b>	<b>206 VESPER AVE</b>	<b>NE 1/4 - 1/2 (0.476 mi.)</b>	<b>27</b>	<b>23</b>
Date Closed: 03/06/1997				
Facility Status: CLOSED				
Facility Id: 96-1267CO				
CATHERINE CROWFOOT R	217 ACADEMY AVE	E 1/4 - 1/2 (0.481 mi.)	28	24
Date Closed: 08/05/2010				
Facility Status: CLOSED				
Facility Id: 10-0426CO				
LIMPERT RESIDENCE	126 W CENTRAL AVE	ENE 1/4 - 1/2 (0.487 mi.)	F29	24
Date Closed: 05/08/2012				
Facility Status: CLOSED				
Facility Id: 09-0095CO				
HOLT COLE CO	323 HOLT ST	E 1/4 - 1/2 (0.493 mi.)	30	24
Date Closed: 01/30/2006				
Facility Status: CLOSED				
Facility Id: 06-0487CO				

HIST LUST: In 1999, the Department of the Environment stopped adding new sites to its Recovery Sites Database. Current leaking underground storage tank information maybe found in underground storage tank information maybe found in the OCPCASES database.

A review of the HIST LUST list, as provided by EDR, and dated 03/01/1999 has revealed that there is 1 HIST LUST site within approximately 0.5 miles of the target property.

<u>Lower Elevation</u>	<u>Address</u>	<u>Direction / Distance</u>	<u>Map ID</u>	<u>Page</u>
<b>MARVIN SMITH RESIDEN</b>	<b>318 MAPLE AVE</b>	<b>E 1/4 - 1/2 (0.306 mi.)</b>	<b>11</b>	<b>17</b>
Open Or Closed: CLOSED				
Case Number: 95-1834CO				

### **State and tribal registered storage tank lists**

UST: The Underground Storage Tank database contains registered USTs. USTs are regulated under Subtitle I of the Resource Conservation and Recovery Act (RCRA). The data come from the Department of the Environment's Listing of Underground Storage Tanks Reported in Maryland.

A review of the UST list, as provided by EDR, and dated 04/20/2020 has revealed that there is 1 UST



## EXECUTIVE SUMMARY

site within approximately 0.25 miles of the target property.

<u>Lower Elevation</u>	<u>Address</u>	<u>Direction / Distance</u>	<u>Map ID</u>	<u>Page</u>
<b>TILGHMAN REFUEL STAT</b> Facility Id: 3812 Tank Status: Permanently Out Of Use Tank Status: Currently In Use	<b>500 ACADEMY AVENUE</b>	<b>E 1/8 - 1/4 (0.233 mi.)</b>	<b>A5</b>	<b>11</b>

### **State and tribal institutional control / engineering control registries**

INST CONTROL: Sites included in the Voluntary Cleanup Program Applicants/Participants listing that have Deed Restrictions.

A review of the INST CONTROL list, as provided by EDR, and dated 06/05/2020 has revealed that there is 1 INST CONTROL site within approximately 0.5 miles of the target property.

<u>Lower Elevation</u>	<u>Address</u>	<u>Direction / Distance</u>	<u>Map ID</u>	<u>Page</u>
<b>FORMER FEDERALSBURG</b>	<b>616 ACADEMY AVENUE,</b>	<b>ESE 0 - 1/8 (0.083 mi.)</b>	<b>2</b>	<b>8</b>

### **State and tribal voluntary cleanup sites**

VCP: The Voluntary Cleanup Program, administrated by the Dept. of the Environment, streamlines the environmental cleanup process for sites, usually industrial or commercial properties that are contaminated, or perceived to be contaminated, by hazardous substances. Developers and lenders are provided with certain limitations on liability and participants in the program are provided certainty in the process by knowing exactly what will be required.

A review of the VCP list, as provided by EDR, and dated 06/05/2020 has revealed that there is 1 VCP site within approximately 0.5 miles of the target property.

<u>Lower Elevation</u>	<u>Address</u>	<u>Direction / Distance</u>	<u>Map ID</u>	<u>Page</u>
<b>FORMER FEDERALSBURG</b>	<b>616 ACADEMY AVENUE,</b>	<b>ESE 0 - 1/8 (0.083 mi.)</b>	<b>2</b>	<b>8</b>

## **ADDITIONAL ENVIRONMENTAL RECORDS**

### **Local Lists of Registered Storage Tanks**

HIST UST: Historical UST Registered Database.

A review of the HIST UST list, as provided by EDR, and dated 11/21/1996 has revealed that there is 1 HIST UST site within approximately 0.25 miles of the target property.

<u>Lower Elevation</u>	<u>Address</u>	<u>Direction / Distance</u>	<u>Map ID</u>	<u>Page</u>
<b>TILGHMAN REFUEL STAT</b> Facility Id: 3004958 Tank Status: CURRENTL	<b>500 ACADEMY AVENUE</b>	<b>E 1/8 - 1/4 (0.233 mi.)</b>	<b>A5</b>	<b>11</b>

## EXECUTIVE SUMMARY

### ***Other Ascertainable Records***

LRP: A listing of Land Restoration Program sites. Site types included in the database are: Voluntary Cleanup Program, National Priority List, Brownfields, Site Assessment, Formerly Used Defense Site, State Master List, Non Master List, Groundwater Investigation and Federal Facility.

A review of the LRP list, as provided by EDR, and dated 05/11/2020 has revealed that there is 1 LRP site within approximately 0.5 miles of the target property.

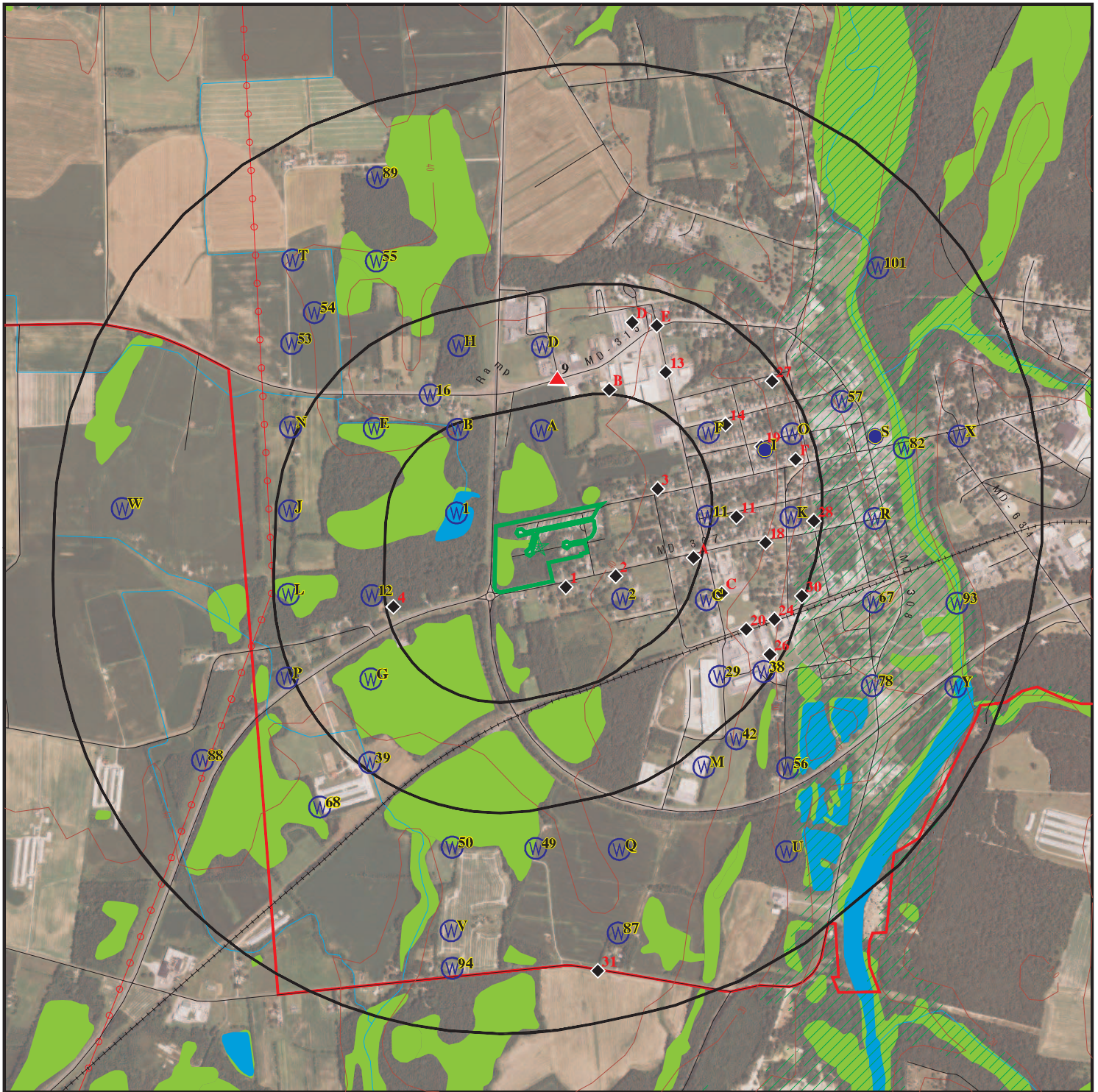
<u>Lower Elevation</u>	<u>Address</u>	<u>Direction / Distance</u>	<u>Map ID</u>	<u>Page</u>
<b>FORMER FEDERALSBURG</b>	<b>616 ACADEMY AVENUE,</b>	<b>ESE 0 - 1/8 (0.083 mi.)</b>	<b>2</b>	<b>8</b>













## EXECUTIVE SUMMARY

Due to poor or inadequate address information, the following sites were not mapped. Count: 6 records.

<u>Site Name</u>	<u>Database(s)</u>
CONTINENTAL CAN CO - USA PLANT 24	SHWS
NATIONAL ENTERPRISES CORP..SILVERM	OCPCASES
TILGHMAN TRAILOR PARK	OCPCASES
TOWN OF FEDERALSBURG	OCPCASES
PRESTON FORD INC (USED CAR DEPT)	OCPCASES
COLLIERS EXXON	OCPCASES

# OVERVIEW MAP - 6222202.2S



-  Target Property
-  Sites at elevations higher than or equal to the target property
-  Sites at elevations lower than the target property
-  Manufactured Gas Plants
-  National Priority List Sites
-  Dept. Defense Sites
-  Indian Reservations BIA
-  County Boundary
-  Power transmission lines
-  100-year flood zone
-  500-year flood zone
-  National Wetland Inventory



This report includes Interactive Map Layers to display and/or hide map information. The legend includes only those icons for the default map view.








SITE NAME: 428380  
 ADDRESS: 206 Tilghman Avenue  
 Federalsburg MD 21632  
 LAT/LONG: 38.691001 / 75.787479

CLIENT: AEI Consultants  
 CONTACT: Fabiola Guzman  
 INQUIRY #: 6222202.2s  
 DATE: October 09, 2020 1:34 pm



# DETAIL MAP - 6222202.2S



-  Target Property
-  Sites at elevations higher than or equal to the target property
-  Sites at elevations lower than the target property
-  Manufactured Gas Plants
-  Sensitive Receptors
-  National Priority List Sites
-  Dept. Defense Sites

-  Indian Reservations BIA
-  100-year flood zone
-  500-year flood zone
-  National Wetland Inventory

This report includes Interactive Map Layers to display and/or hide map information. The legend includes only those icons for the default map view.

SITE NAME: 428380  
 ADDRESS: 206 Tilghman Avenue  
 Federalsburg MD 21632  
 LAT/LONG: 38.691001 / 75.787479

CLIENT: AEI Consultants  
 CONTACT: Fabiola Guzman  
 INQUIRY #: 6222202.2s  
 DATE: October 09, 2020 1:36 pm

## MAP FINDINGS SUMMARY

Database	Search Distance (Miles)	Target Property	< 1/8	1/8 - 1/4	1/4 - 1/2	1/2 - 1	> 1	Total Plotted
<b>STANDARD ENVIRONMENTAL RECORDS</b>								
<b><i>Federal NPL site list</i></b>								
NPL	1.000		0	0	0	0	NR	0
Proposed NPL	1.000		0	0	0	0	NR	0
NPL LIENS	1.000		0	0	0	0	NR	0
<b><i>Federal Delisted NPL site list</i></b>								
Delisted NPL	1.000		0	0	0	0	NR	0
<b><i>Federal CERCLIS list</i></b>								
FEDERAL FACILITY	0.500		0	0	0	NR	NR	0
SEMS	0.500		0	0	0	NR	NR	0
<b><i>Federal CERCLIS NFRAP site list</i></b>								
SEMS-ARCHIVE	0.500		0	0	0	NR	NR	0
<b><i>Federal RCRA CORRACTS facilities list</i></b>								
CORRACTS	1.000		0	0	0	0	NR	0
<b><i>Federal RCRA non-CORRACTS TSD facilities list</i></b>								
RCRA-TSDF	0.500		0	0	0	NR	NR	0
<b><i>Federal RCRA generators list</i></b>								
RCRA-LQG	0.250		0	0	NR	NR	NR	0
RCRA-SQG	0.250		0	0	NR	NR	NR	0
RCRA-VSQG	0.250		0	0	NR	NR	NR	0
<b><i>Federal institutional controls / engineering controls registries</i></b>								
LUCIS	0.500		0	0	0	NR	NR	0
US ENG CONTROLS	0.500		0	0	0	NR	NR	0
US INST CONTROLS	0.500		0	0	0	NR	NR	0
<b><i>Federal ERNS list</i></b>								
ERNS	TP		NR	NR	NR	NR	NR	0
<b><i>State- and tribal - equivalent CERCLIS</i></b>								
SHWS	1.000		0	0	0	1	NR	1
<b><i>State and tribal landfill and/or solid waste disposal site lists</i></b>								
SWF/LF	0.500		0	0	0	NR	NR	0
<b><i>State and tribal leaking storage tank lists</i></b>								
INDIAN LUST	0.500		0	0	0	NR	NR	0
OCPCASES	0.500		1	3	24	NR	NR	28
HIST LUST	0.500		0	0	1	NR	NR	1
<b><i>State and tribal registered storage tank lists</i></b>								
FEMA UST	0.250		0	0	NR	NR	NR	0

## MAP FINDINGS SUMMARY

Database	Search Distance (Miles)	Target Property	< 1/8	1/8 - 1/4	1/4 - 1/2	1/2 - 1	> 1	Total Plotted
UST	0.250		0	1	NR	NR	NR	1
AST	0.250		0	0	NR	NR	NR	0
INDIAN UST	0.250		0	0	NR	NR	NR	0
<b><i>State and tribal institutional control / engineering control registries</i></b>								
ENG CONTROLS	0.500		0	0	0	NR	NR	0
INST CONTROL	0.500		1	0	0	NR	NR	1
<b><i>State and tribal voluntary cleanup sites</i></b>								
VCP	0.500		1	0	0	NR	NR	1
INDIAN VCP	0.500		0	0	0	NR	NR	0
<b><i>State and tribal Brownfields sites</i></b>								
BROWNFIELDS	0.500		0	0	0	NR	NR	0
<b><u>ADDITIONAL ENVIRONMENTAL RECORDS</u></b>								
<b><i>Local Brownfield lists</i></b>								
US BROWNFIELDS	0.500		0	0	0	NR	NR	0
<b><i>Local Lists of Landfill / Solid Waste Disposal Sites</i></b>								
SWRCY	0.500		0	0	0	NR	NR	0
INDIAN ODI	0.500		0	0	0	NR	NR	0
DEBRIS REGION 9	0.500		0	0	0	NR	NR	0
ODI	0.500		0	0	0	NR	NR	0
IHS OPEN DUMPS	0.500		0	0	0	NR	NR	0
<b><i>Local Lists of Hazardous waste / Contaminated Sites</i></b>								
US HIST CDL	TP		NR	NR	NR	NR	NR	0
US CDL	TP		NR	NR	NR	NR	NR	0
<b><i>Local Lists of Registered Storage Tanks</i></b>								
HIST UST	0.250		0	1	NR	NR	NR	1
<b><i>Local Land Records</i></b>								
LIENS 2	TP		NR	NR	NR	NR	NR	0
<b><i>Records of Emergency Release Reports</i></b>								
HMIRS	TP		NR	NR	NR	NR	NR	0
SPILLS 90	TP		NR	NR	NR	NR	NR	0
<b><i>Other Ascertainable Records</i></b>								
RCRA NonGen / NLR	0.250		0	0	NR	NR	NR	0
FUDS	1.000		0	0	0	0	NR	0
DOD	1.000		0	0	0	0	NR	0
SCRD DRYCLEANERS	0.500		0	0	0	NR	NR	0
US FIN ASSUR	TP		NR	NR	NR	NR	NR	0

## MAP FINDINGS SUMMARY

Database	Search Distance (Miles)	Target Property	< 1/8	1/8 - 1/4	1/4 - 1/2	1/2 - 1	> 1	Total Plotted
EPA WATCH LIST	TP		NR	NR	NR	NR	NR	0
2020 COR ACTION	0.250		0	0	NR	NR	NR	0
TSCA	TP		NR	NR	NR	NR	NR	0
TRIS	TP		NR	NR	NR	NR	NR	0
SSTS	TP		NR	NR	NR	NR	NR	0
ROD	1.000		0	0	0	0	NR	0
RMP	TP		NR	NR	NR	NR	NR	0
RAATS	TP		NR	NR	NR	NR	NR	0
PRP	TP		NR	NR	NR	NR	NR	0
PADS	TP		NR	NR	NR	NR	NR	0
ICIS	TP		NR	NR	NR	NR	NR	0
FTTS	TP		NR	NR	NR	NR	NR	0
MLTS	TP		NR	NR	NR	NR	NR	0
COAL ASH DOE	TP		NR	NR	NR	NR	NR	0
COAL ASH EPA	0.500		0	0	0	NR	NR	0
PCB TRANSFORMER	TP		NR	NR	NR	NR	NR	0
RADINFO	TP		NR	NR	NR	NR	NR	0
HIST FTTS	TP		NR	NR	NR	NR	NR	0
DOT OPS	TP		NR	NR	NR	NR	NR	0
CONSENT	1.000		0	0	0	0	NR	0
INDIAN RESERV	1.000		0	0	0	0	NR	0
FUSRAP	1.000		0	0	0	0	NR	0
UMTRA	0.500		0	0	0	NR	NR	0
LEAD SMELTERS	TP		NR	NR	NR	NR	NR	0
US AIRS	TP		NR	NR	NR	NR	NR	0
US MINES	0.250		0	0	NR	NR	NR	0
ABANDONED MINES	0.250		0	0	NR	NR	NR	0
FINDS	TP		NR	NR	NR	NR	NR	0
ECHO	TP		NR	NR	NR	NR	NR	0
DOCKET HWC	TP		NR	NR	NR	NR	NR	0
UXO	1.000		0	0	0	0	NR	0
FUELS PROGRAM	0.250		0	0	NR	NR	NR	0
AIRS	TP		NR	NR	NR	NR	NR	0
ASBESTOS	TP		NR	NR	NR	NR	NR	0
COAL ASH	0.500		0	0	0	NR	NR	0
DRYCLEANERS	0.250		0	0	NR	NR	NR	0
Financial Assurance	TP		NR	NR	NR	NR	NR	0
LEAD	TP		NR	NR	NR	NR	NR	0
LRP	0.500		1	0	0	NR	NR	1
MANIFEST	0.250		0	0	NR	NR	NR	0
NPDES	TP		NR	NR	NR	NR	NR	0
UIC	TP		NR	NR	NR	NR	NR	0
MINES MRDS	TP		NR	NR	NR	NR	NR	0

### EDR HIGH RISK HISTORICAL RECORDS

#### **EDR Exclusive Records**

EDR MGP	1.000		0	0	0	0	NR	0
EDR Hist Auto	0.125		0	NR	NR	NR	NR	0
EDR Hist Cleaner	0.125		0	NR	NR	NR	NR	0



## MAP FINDINGS SUMMARY

<u>Database</u>	<u>Search Distance (Miles)</u>	<u>Target Property</u>	<u>&lt; 1/8</u>	<u>1/8 - 1/4</u>	<u>1/4 - 1/2</u>	<u>1/2 - 1</u>	<u>&gt; 1</u>	<u>Total Plotted</u>
<b><u>EDR RECOVERED GOVERNMENT ARCHIVES</u></b>								
<b><i>Exclusive Recovered Govt. Archives</i></b>								
RGA HWS	TP		NR	NR	NR	NR	NR	0
RGA LF	TP		NR	NR	NR	NR	NR	0
RGA LUST	TP		NR	NR	NR	NR	NR	0
- Totals --		0	4	5	25	1	0	35

**NOTES:**

TP = Target Property

NR = Not Requested at this Search Distance

Sites may be listed in more than one database

MAP FINDINGS

Map ID  
 Direction  
 Distance  
 Elevation

Site

Database(s)

EDR ID Number  
 EPA ID Number

**1**  
**SE**  
 < 1/8  
 0.033 mi.  
 174 ft.

**JOHNNY OWENS RESIDENCE**  
**714 ACADEMY DR**  
**FEDERALSBURG, MD 21632**

**OCPCASES**    **S104595908**  
                          **N/A**

**Relative:**  
**Lower**  
**Actual:**  
**42 ft.**

OCPCASES:  
 Name:                    JOHNNY OWENS RESIDENCE  
 Address:                714 ACADEMY DR  
 City,State,Zip:        FEDERALSBURG, MD 21632  
 Facility ID:             99-0970CO  
 Facility Status/Code:   CLOSED/B-9  
 Date Open:             10/09/1998  
 Date Closed:          11/12/1998  
 Release:                NO  
 Cleanup:                NO  
 Registration Number:   Not reported

**2**  
**ESE**  
 < 1/8  
 0.083 mi.  
 440 ft.

**FORMER FEDERALSBURG SUBSTATION**  
**616 ACADEMY AVENUE, ROUTE 307**  
**FEDERALSBURG, MD 21632**

**INST CONTROL**    **S105900088**  
                          **VCP**                **N/A**  
                          **LRP**

**Relative:**  
**Lower**  
**Actual:**  
**38 ft.**

INST CONTROL:  
 Name:                    FORMER FEDERALSBURG SUBSTATION  
 Address:                616 ACADEMY AVENUE, ROUTE 307  
 City,State,Zip:        FEDERALSBURG, MD 21632  
 Site Alias:              Not reported  
 App Name:              Delmarva Power & Light Company  
 Type Name:             NFRD  
 Low Freq Recreational:   False  
 Medium Freq Recreational:   False  
 High Freq Recreation:   False  
 Other Rest:             False  
 Other Rest Notes:     Recorded at 532, pp. 495-501.  
 Shape Length:         0  
 Shape Area:            0  
 Property Account Id:   0605004748  
 Issue Date:            02/09/2004  
 Covenant:              False  
 Date Covenant Recorded:   Not reported  
 Residential Land Use Unrestricted:   False  
 Residential Land Use Restricted:   True  
 Recreational Land Use Unrestricted:   No  
 Recreational Land Use Restricted:   No  
 Commercial Land Use Unrestricted:   False  
 Commercial Land Use Restricted:   True  
 Industrial Land Use Unrestricted:   False  
 Industrial Land Use Restricted:   True  
 Groundwater(GW) Use Restriction?:   True  
 GW Encountered During Excavation Rqmnts?: False  
 Continued GW Remediation?:   False  
 Long Term Monitoring For GW?:   False  
 Excavation Notification Restriction?:   False  
 Vapor Barrier Required?:   False  
 Vapor System Required?:   False  
 Long Term Monitoring Of Indoor Air?:   False  
 Active Dry Cleaner Restrictions?:   False  
 Paving Maintenance Required?:   False

Map ID  
Direction  
Distance  
Elevation

MAP FINDINGS

Site

Database(s)

EDR ID Number  
EPA ID Number

**FORMER FEDERALSBURG SUBSTATION (Continued)**

**S105900088**

Future Construction Testing Required?: False  
Slab Maintenance Required?: False  
Excavated Material Disposal Requirement?: False

VCP:

Name: FORMER FEDERALSBURG SUBSTATION  
Address: 616 ACADEMY AVENUE, ROUTE 307  
City,State,Zip: FEDERALSBURG, MD 21632  
Acreage: 1.18  
Applicants Name: Delmarva Power & Light Company  
Applicants Address: P.O. Box 9239  
Applicants City: Newark  
Applicants Zip: 19714  
Initial RAP submitted on: Not reported  
RAP accepted on: Not reported  
Sign posted on: Not reported  
Date withdrawn: Not reported  
Application submitted on: 07/10/2003  
Application accepted on: 02/09/2004  
Date issued: 02/09/2004  
Withdrawn: False  
VCP: True  
Public Meeting Date: Not reported  
Site Alias: Not reported  
Type Name: NFRD

MD LRP:

Name: FORMER FEDERALSBURG SUBSTATION  
Address: 616 ACADEMY AVENUE, ROUTE 307  
City,State,Zip: FEDERALSBURG, MD 21632  
Factsheet URL: [http://mde.maryland.gov/programs/Land/MarylandBrownfieldVCP/Documents/www.mde.state.md.us/assets/document/brownfields/Fmr\\_Federalsburg.pdf](http://mde.maryland.gov/programs/Land/MarylandBrownfieldVCP/Documents/www.mde.state.md.us/assets/document/brownfields/Fmr_Federalsburg.pdf)  
Voluntary Cleanup Program: Yes  
Brownfield Assesment Complete: No  
NPL: No  
Federal Facility: No  
Alias: Not reported  
Groundwater: No  
Assessment On-Going: No  
Remediation On-Going: No  
Withdrawn: No  
GW Chlorinated: No  
GW Petroleum: Yes  
GW Metals: No  
GW Pesticides: No  
GW PCB: No  
GW PAH: No  
Soil Chlorinated: No  
Soil Metals: No  
Soil Pesticides: No  
Soil PCB: Yes  
Soil PAH: No  
Soil Petroleum: Yes  
Sediment Chlorinated: No  
Sediment Petroleum: No  
Sediment Metals: No

Map ID  
 Direction  
 Distance  
 Elevation

MAP FINDINGS

Site

Database(s)

EDR ID Number  
 EPA ID Number

**FORMER FEDERALSBURG SUBSTATION (Continued)**

**S105900088**

Sediment Pesticides:	No
Sediment PCB:	No
Sediment PAH:	No
SW Chlorinated:	No
SW Petroleum:	No
SW Metals:	No
SW Pesticides:	No
SW PCB:	No
SW PAH:	No
Site Assessment:	No
Tax Map Number:	Not reported
File Available:	No
BMI Number:	MD1299
Archived:	Yes
Table Site ID:	1008
Parcel Number:	Not reported
Block:	Not reported
Lot Number:	Not reported
Tax ID:	Not reported
Det Issued:	Yes
Enfor congo:	No
CHS Oversig:	No
EPAID:	Not reported
Regulatory:	Not reported
FY Open:	2004
FY_Closed:	2004

**3**  
**ENE**  
 1/8-1/4  
 0.131 mi.  
 691 ft.

**DITCH AT**  
**411 W CENTRAL AVE**  
**FEDERALSBURG, MD 21632**

**OCPCASES S116600817**  
**N/A**

**Relative:**  
**Lower**  
**Actual:**  
**39 ft.**

OCPCASES:  
 Name: DITCH AT  
 Address: 411 W CENTRAL AVE  
 City,State,Zip: FEDERALSBURG, MD 21632  
 Facility ID: 92-2729CO  
 Facility Status/Code: CLOSED/  
 Date Open: 07/31/1991  
 Date Closed: 07/31/1991  
 Release: Not reported  
 Cleanup: Not reported  
 Registration Number: Not reported

**4**  
**WSW**  
 1/8-1/4  
 0.233 mi.  
 1230 ft.

**ROY JOHNSON RESIDENCE**  
**26330 WILLIAMSBURG RD**  
**FEDERALSBURG, MD 21632**

**OCPCASES S106463984**  
**N/A**

**Relative:**  
**Lower**  
**Actual:**  
**42 ft.**

OCPCASES:  
 Name: ROY JOHNSON RESIDENCE  
 Address: 26330 WILLIAMSBURG RD  
 City,State,Zip: FEDERALSBURG, MD 21632  
 Facility ID: 00-2027CO

Map ID  
Direction  
Distance  
Elevation

MAP FINDINGS

Site

Database(s)

EDR ID Number  
EPA ID Number

**ROY JOHNSON RESIDENCE (Continued)**

**S106463984**

Facility Status/Code: CLOSED/Other (Specify)  
Date Open: 06/07/2000  
Date Closed: 10/10/2001  
Release: NO  
Cleanup: NO  
Registration Number: Not reported

**A5**  
**East**  
**1/8-1/4**  
**0.233 mi.**  
**1230 ft.**

**TILGHMAN REFUEL STATION**  
**500 ACADEMY AVENUE**  
**FEDERALSBURG, MD 21632**

**UST**  
**HIST UST**  
**Financial Assurance**

**U002236198**  
**N/A**

**Site 1 of 2 in cluster A**

**Relative:**  
**Lower**  
**Actual:**  
**35 ft.**

**UST:**  
Facility Id: 3812  
Oper Name: Tri Gas & Oil Co.  
Form Name: Ken Russ  
Form Title: Manager  
Form Date: 11/07/2017  
Owner Id: 10284  
  
**Owner:**  
Owner Name: Tri Gas & Oil Co., Inc.  
Owner Address: 3941 Federalsburg Highway P.O. Box 465  
Owner City: Federalsburg  
Owner State: MD  
Owner Zip: 21632  
Owner Phone: (410) 754-8184  
Owner Contact: Eric Kuster

**Tanks:**  
Tank ID: 1  
**Tank Status: Permanently Out Of Use**  
Tank Capacity: 4000  
Substance Description: Heating Oil  
Tank Compartment: False  
Compartment Compartment: A  
Date Installed: 05/01/1972  
Tank Material Desc: Asphalt Coated or Bare Steel  
Pipe Material Desc: Bare or Galvanized Steel  
  
Tank ID: 2  
**Tank Status: Permanently Out Of Use**  
Tank Capacity: 4000  
Substance Description: Diesel  
Tank Compartment: False  
Compartment Compartment: A  
Date Installed: 05/01/1972  
Tank Material Desc: Asphalt Coated or Bare Steel  
Pipe Material Desc: Bare or Galvanized Steel  
  
Tank ID: 3  
**Tank Status: Permanently Out Of Use**  
Tank Capacity: 4000  
Substance Description: Heating Oil  
Tank Compartment: False  
Compartment Compartment: A  
Date Installed: 05/01/1972

Map ID  
Direction  
Distance  
Elevation

MAP FINDINGS

Site

Database(s)

EDR ID Number  
EPA ID Number

**TILGHMAN REFUEL STATION (Continued)**

**U002236198**

Tank Material Desc: Asphalt Coated or Bare Steel  
Pipe Material Desc: Bare or Galvanized Steel

Tank ID: 4  
**Tank Status: Permanently Out Of Use**  
Tank Capacity: 2000  
Substance Description: Gasoline  
Tank Compartment: False  
Compartment Compartment: A  
Date Installed: 05/01/1978  
Tank Material Desc: Asphalt Coated or Bare Steel  
Pipe Material Desc: Bare or Galvanized Steel

Tank ID: 5  
**Tank Status: Permanently Out Of Use**  
Tank Capacity: 2000  
Substance Description: Gasoline  
Tank Compartment: False  
Compartment Compartment: A  
Date Installed: 05/01/1978  
Tank Material Desc: Asphalt Coated or Bare Steel  
Pipe Material Desc: Bare or Galvanized Steel

Tank ID: 6  
**Tank Status: Currently In Use**  
Tank Capacity: 2000  
Substance Description: Gasohol  
Tank Compartment: False  
Compartment Compartment: A  
Date Installed: 03/01/1999  
Tank Material Desc: Composite (Steel w/ FRP)  
Pipe Material Desc: Flexible Plastic

Tank ID: 7  
**Tank Status: Currently In Use**  
Tank Capacity: 4000  
Substance Description: Diesel  
Tank Compartment: True  
Compartment Compartment: A  
Date Installed: 03/01/1999  
Tank Material Desc: Composite (Steel w/ FRP)  
Pipe Material Desc: Flexible Plastic

Tank ID: 7  
**Tank Status: Currently In Use**  
Tank Capacity: 4000  
Substance Description: Gasohol  
Tank Compartment: True  
Compartment Compartment: B  
Date Installed: 03/01/1999  
Tank Material Desc: Composite (Steel w/ FRP)  
Pipe Material Desc: Flexible Plastic

Tank ID: 8  
**Tank Status: Permanently Out Of Use**  
Tank Capacity: Not reported  
Substance Description: Unknown

Map ID  
Direction  
Distance  
Elevation

MAP FINDINGS

Site

Database(s)

EDR ID Number  
EPA ID Number

**TILGHMAN REFUEL STATION (Continued)**

**U002236198**

Tank Compartment: False  
Compartment Compartment: A  
Date Installed: Not reported  
Tank Material Desc: Asphalt Coated or Bare Steel  
Pipe Material Desc: Bare or Galvanized Steel

Historical UST:

Facility ID: 3004958  
Tank ID: 001  
Age: 16  
Capacity: 4,000  
Tank Status: Currently in use  
Product: Kerosene

Facility ID: 3004958  
Tank ID: 002  
Age: 16  
Capacity: 4,000  
Tank Status: Currently in use  
Product: Diesel

Facility ID: 3004958  
Tank ID: 003  
Age: 16  
Capacity: 4,000  
Tank Status: Currently in use  
Product: Diesel

MD Financial Assurance 2:

Name: TILGHMAN REFUEL STATION  
Address: 500 ACADEMY AVENUE  
City,State,Zip: FEDERALSBURG, MD 21632  
Region: 2  
Facility ID: 3812  
Self Insured: False  
Insurance: True  
Risk Retention Group: False  
Guarantee: False  
Surety Bonds: False  
Letter of Credit: False  
State Fund: False  
Other Finance: False  
Finacnce Comments: Policy #: TB2-645-445258-029 Period of Coverage: 6/1/2019 - 6/1/2020  
Insurer: Liberty Mutual Fire Ins. Co.  
FR Not Listed: False

Map ID  
Direction  
Distance  
Elevation

MAP FINDINGS

Site

Database(s) EDR ID Number  
EPA ID Number

**A6** **TILGHMAN OIL CO**  
**East** **500 ACADEMY AVE**  
**1/8-1/4** **FEDERALSBURG, MD 21632**

**OCPCASES** **S110479498**  
**N/A**

**0.233 mi.**  
**1230 ft.** **Site 2 of 2 in cluster A**

**Relative:**  
**Lower**

**OCPCASES:**  
Name: TILGHMAN OIL CO  
Address: 500 ACADEMY AVE  
City,State,Zip: FEDERALSBURG, MD 21632  
Facility ID: 99-0235CO  
Facility Status/Code: CLOSED/Tank Closure - Motor/Lube Oil  
Date Open: 07/27/1998  
Date Closed: 10/10/2001  
Release: NO  
Cleanup: NO  
Registration Number: 3812

**Actual:**  
**35 ft.**

Name: TILGHMAN OIL  
Address: 500 ACADEMY AVE  
City,State,Zip: FEDERALSBURG, MD 21632  
Facility ID: 99-1392CO  
Facility Status/Code: CANCELLED/  
Date Open: 12/08/1998  
Date Closed: Not reported  
Release: YES  
Cleanup: Not reported  
Registration Number: 3812

Name: TRI GAS & OIL/TILGHMAN REFUEL STATION  
Address: 500 ACADEMY AVE  
City,State,Zip: FEDERALSBURG, MD 21632  
Facility ID: 09-0323CO  
Facility Status/Code: CLOSED/Well/GW Contamination - Motor/Lube Oil  
Date Open: 11/18/2008  
Date Closed: 12/16/2014  
Release: YES  
Cleanup: Not reported  
Registration Number: 3812

Name: JOHN F TILGHMAN & SON  
Address: 500 ACADEMY AVE  
City,State,Zip: FEDERALSBURG, MD 21632  
Facility ID: 7-1564CO  
Facility Status/Code: CLOSED/  
Date Open: 06/26/1986  
Date Closed: 12/03/1986  
Release: Not reported  
Cleanup: Not reported  
Registration Number: 3812



Map ID  
Direction  
Distance  
Elevation

MAP FINDINGS

Site

Database(s) EDR ID Number  
EPA ID Number

**B7** PAUL TRICE (FRMR LEVI CHEVROLET)  
**NNE** 312 BLOOMINGDALE AVE  
**1/4-1/2** FEDERALSBURG, MD 21632  
**0.260 mi.**  
**1372 ft.** Site 1 of 2 in cluster B

**OCPCASES** S104630708  
**HIST UST** N/A

**Relative:**  
**Lower**  
**Actual:**  
**44 ft.**

**OCPCASES:**  
Name: PAUL C TRICE PROPERTY (FORMER LEVI CHEVROLET)  
Address: 312 BLOOMINGDALE AVE  
City,State,Zip: FEDERALSBURG, MD 21632  
Facility ID: 94-1027CO  
Facility Status/Code: CLOSED/  
Date Open: 10/05/1993  
Date Closed: 04/27/1995  
Release: Not reported  
Cleanup: Not reported  
Registration Number: 15829

Name: PAUL C TRICE PROPERTY (FORMER LEVI CHEVROLET)  
Address: 312 BLOOMINGDALE AVE  
City,State,Zip: FEDERALSBURG, MD 21632  
Facility ID: 94-1027CO  
Facility Status/Code: CLOSED/  
Date Open: 10/05/1993  
Date Closed: 04/27/1995  
Release: Not reported  
Cleanup: Not reported  
Registration Number: 15829

**Historical UST:**

Facility ID: 3004900  
Tank ID: 001  
Age: Not reported  
Capacity: 550  
Tank Status: Removed  
Product: Gasoline

Facility ID: 3004900  
Tank ID: 002  
Age: Not reported  
Capacity: 550  
Tank Status: Removed  
Product: Used Oil

Facility ID: 3004900  
Tank ID: 003  
Age: 32  
Capacity: 10,000  
Tank Status: Removed  
Product: Heating Oil

Map ID  
Direction  
Distance  
Elevation

MAP FINDINGS

Site

Database(s)

EDR ID Number  
EPA ID Number

**B8**  
**NNE**  
**1/4-1/2**  
**0.260 mi.**  
**1372 ft.**

**312 BLOOMINGDALE LLC**  
**312 BLOOMINGDALE AVE**  
**FEDERALSBURG, MD 21632**

**OCPCASES** **S123657958**  
**N/A**

**Site 2 of 2 in cluster B**

**Relative:**  
**Lower**  
**Actual:**  
**44 ft.**

OCPCASES:  
Name: 312 BLOOMINGDALE LLC  
Address: 312 BLOOMINGDALE AVE  
City,State,Zip: FEDERALSBURG, MD 21632  
Facility ID: 19-0584CO  
Facility Status/Code: OPEN/New Installation - Motor/Lube Oil  
Date Open: 03/26/2019  
Date Closed: Not reported  
Release: NO  
Cleanup: Not reported  
Registration Number: 15829

**9**  
**North**  
**1/4-1/2**  
**0.300 mi.**  
**1586 ft.**

**ROYAL FARMS #355**  
**331 BLOOMINGDALE AVE**  
**FEDERASLBURG, MD 21632**

**OCPCASES** **S126112485**  
**N/A**

**Relative:**  
**Higher**  
**Actual:**  
**45 ft.**

OCPCASES:  
Name: ROYAL FARMS #355  
Address: 331 BLOOMINGDALE AVE  
City,State,Zip: FEDERASLBURG, MD 21632  
Facility ID: 20-0308CO  
Facility Status/Code: OPEN/New Installation - Motor/Lube Oil  
Date Open: 12/04/2019  
Date Closed: Not reported  
Release: NO  
Cleanup: Not reported  
Registration Number: Not reported

**C10**  
**ESE**  
**1/4-1/2**  
**0.306 mi.**  
**1615 ft.**

**HAPPY DAYS CHILD CARE CENTER**  
**323 S UNIVERSITY AVE**  
**FEDERALSBURG, MD 21632**

**OCPCASES** **S104637044**  
**HIST UST** **N/A**

**Site 1 of 2 in cluster C**

**Relative:**  
**Lower**  
**Actual:**  
**32 ft.**

OCPCASES:  
Name: HAPPY DAYS CHILD CARE CENTER  
Address: 323 S UNIVERSITY AVE  
City,State,Zip: FEDERALSBURG, MD 21632  
Facility ID: 96-0023CO  
Facility Status/Code: CLOSED/Tank Closure - Motor/Lube Oil  
Date Open: 07/07/1995  
Date Closed: 03/06/1997  
Release: YES  
Cleanup: Not reported  
Registration Number: 13733

Historical UST:

Facility ID: 6003620  
Tank ID: 001  
Age: 11

Map ID  
Direction  
Distance  
Elevation

MAP FINDINGS

Site

Database(s)

EDR ID Number  
EPA ID Number

**HAPPY DAYS CHILD CARE CENTER (Continued)**

**S104637044**

Capacity: 550  
Tank Status: Permanently out of use  
Product: Gasoline

**11**  
**East**  
**1/4-1/2**  
**0.306 mi.**  
**1616 ft.**

**MARVIN SMITH RESIDENCE**  
**318 MAPLE AVE**  
**FEDERALSBURG, MD 21632**

**OCPCASES S101704661**  
**HIST LUST N/A**

**Relative:**  
**Lower**

OCPCASES:

Name: MARVIN SMITH RESIDENCE  
Address: 318 MAPLE AVE  
City,State,Zip: FEDERALSBURG, MD 21632  
Facility ID: 95-1834CO  
Facility Status/Code: CLOSED/Aboveground Tank - Residential Heating Oil  
Date Open: 02/14/1995  
Date Closed: 07/12/1996  
Release: Not reported  
Cleanup: Not reported  
Registration Number: Not reported

**Actual:**  
**33 ft.**

Historical LUST:

Recover Type: Monitoring - No active remediation. Sampling of monitoring wells only  
County: CAOLINE  
Case Number: 95-1834CO  
**Open/Closed: CLOSED**

**C12**  
**ESE**  
**1/4-1/2**  
**0.318 mi.**  
**1677 ft.**

**FEDERALSBURG ELEMENTARY SCHOOL**  
**302 S UNIVERSITY AVE**  
**FEDERALSBURG, MD 21632**

**OCPCASES S113766588**  
**N/A**

**Site 2 of 2 in cluster C**

**Relative:**  
**Lower**

OCPCASES:

Name: FEDERALSBURG ELEMENTARY  
Address: 302 S UNIVERSITY AVE  
City,State,Zip: FEDERALSBURG, MD 21632  
Facility ID: 96-1507CO  
Facility Status/Code: CLOSED/Tank Closure - Commercial Heating Oil  
Date Open: 02/09/1996  
Date Closed: 03/06/1997  
Release: NO  
Cleanup: Not reported  
Registration Number: 11764

**Actual:**  
**32 ft.**

Name: FEDERALSBURG ELEMENTARY SCHOOL  
Address: 302 S UNIVERSITY AVE  
City,State,Zip: FEDERALSBURG, MD 21632  
Facility ID: 00-1518CO  
Facility Status/Code: CLOSED/B-9  
Date Open: 03/13/2000  
Date Closed: 04/10/2000  
Release: YES  
Cleanup: YES  
Registration Number: 11764

MAP FINDINGS

Map ID			EDR ID Number
Direction			EPA ID Number
Distance			
Elevation	Site	Database(s)	

---

<b>13</b> <b>NE</b> <b>1/4-1/2</b> <b>0.332 mi.</b> <b>1752 ft.</b>	<b>ACME MARKET</b> <b>406 UNIVERSITY AVE</b> <b>FEDERALSBURG, MD 21632</b>	<b>OCPCASES</b>	<b>S104608503</b> <b>N/A</b>
---	--	-----------------	---------------------------------

<b>Relative:</b> <b>Lower</b> <b>Actual:</b> <b>36 ft.</b>	<b>OCPCASES:</b> Name: ACME MARKET Address: 406 UNIVERSITY AVE City,State,Zip: FEDERALSBURG, MD 21632 Facility ID: 92-1429CO Facility Status/Code: CLOSED/ Date Open: 01/03/1992 Date Closed: 01/21/1992 Release: Not reported Cleanup: Not reported Registration Number: Not reported
---	--

---

<b>14</b> <b>ENE</b> <b>1/4-1/2</b> <b>0.333 mi.</b> <b>1758 ft.</b>	<b>SHONTA YOUNG RESIDENCE</b> <b>306 GREENRIDGE RD</b> <b>FEDERALSBURG, MD 21632</b>	<b>OCPCASES</b>	<b>S119104248</b> <b>N/A</b>
--	--	-----------------	---------------------------------

<b>Relative:</b> <b>Lower</b> <b>Actual:</b> <b>35 ft.</b>	<b>OCPCASES:</b> Name: SHONTA YOUNG RESIDENCE Address: 306 GREENRIDGE RD City,State,Zip: FEDERALSBURG, MD 21632 Facility ID: 17-0203CO Facility Status/Code: OPEN/Surface Spill from UST - Residential Heating Oil Date Open: 09/30/2016 Date Closed: Not reported Release: YES Cleanup: Not reported Registration Number: Not reported
---	---

---

<b>D15</b> <b>NNE</b> <b>1/4-1/2</b> <b>0.376 mi.</b> <b>1983 ft.</b>	<b>BLOOMINGDALE'S QUIK MART</b> <b>307 BLOOMINGDALE AVE</b> <b>FEDERALSBURG, MD 21632</b> <b>Site 1 of 4 in cluster D</b>	<b>OCPCASES</b>	<b>S113766753</b> <b>N/A</b>
---	--	-----------------	---------------------------------

<b>Relative:</b> <b>Lower</b> <b>Actual:</b> <b>42 ft.</b>	<b>OCPCASES:</b> Name: BLOOMINGDALE'S QUIK MART Address: 307 BLOOMINGDALE AVE City,State,Zip: FEDERALSBURG, MD 21632 Facility ID: 01-0651CO Facility Status/Code: CLOSED/Retrofit/Repair - Motor/Lube Oil Date Open: 11/08/2000 Date Closed: 12/17/2001 Release: YES Cleanup: YES Registration Number: 9195
---	---

MAP FINDINGS

Map ID  
Direction  
Distance  
Elevation

Site

Database(s)

EDR ID Number  
EPA ID Number

**D16**  
**NNE**  
**1/4-1/2**  
**0.376 mi.**  
**1983 ft.**

**BLOOMINGDALE EXXON**  
**307 BLOOMINGDALE AVE**  
**FEDERALSBURG, MD 21632**

**Site 2 of 4 in cluster D**

**OCPCASES**    **S104601047**  
**N/A**

**Relative:**  
**Lower**  
**Actual:**  
**42 ft.**

**OCPCASES:**

Name: S & S MARKET & DELI  
Address: 307 BLOOMINGDALE AVE  
City,State,Zip: FEDERALSBURG, MD 20632  
Facility ID: 97-1371CO  
Facility Status/Code: CLOSED/Compliance Inspections (C3, 4, 4A, 5, 9, 10, 11)  
Date Open: 01/24/1997  
Date Closed: 12/02/2008  
Release: NO  
Cleanup: NO  
Registration Number: 9195

Name: BLOOMINGDALE EXXON  
Address: 307 BLOOMINGDALE AVE  
City,State,Zip: FEDERALSBURG, MD 21632  
Facility ID: 15-0658CO  
Facility Status/Code: CLOSED/Tank Test Failure - Motor/Lube Oil  
Date Open: 05/08/2015  
Date Closed: 05/04/2016  
Release: NO  
Cleanup: Not reported  
Registration Number: 9195

**D17**  
**NNE**  
**1/4-1/2**  
**0.376 mi.**  
**1983 ft.**

**BLOOMINGDALE QUICK MART**  
**307 BLOOMINGDALE AVE**  
**FEDERALSBURG, MD 21632**

**Site 3 of 4 in cluster D**

**OCPCASES**    **S123657909**  
**N/A**

**Relative:**  
**Lower**  
**Actual:**  
**42 ft.**

**OCPCASES:**

Name: BLOOMINGDALE QUICK MART  
Address: 307 BLOOMINGDALE AVE  
City,State,Zip: FEDERALSBURG, MD 21632  
Facility ID: 19-0535CO  
Facility Status/Code: OPEN/Tank Test Failure - Motor/Lube Oil  
Date Open: 03/06/2019  
Date Closed: Not reported  
Release: UNK  
Cleanup: Not reported  
Registration Number: 9195

**18**  
**East**  
**1/4-1/2**  
**0.380 mi.**  
**2008 ft.**

**ADAMS RESIDENCE**  
**301 BUENA VISTA AVE**  
**FEDERALSBURG, MD 21632**

**OCPCASES**    **S107995079**  
**N/A**

**Relative:**  
**Lower**  
**Actual:**  
**31 ft.**

**OCPCASES:**

Name: ADAMS RESIDENCE  
Address: 301 BUENA VISTA AVE  
City,State,Zip: FEDERALSBURG, MD 21632  
Facility ID: 06-1081CO

Map ID  
Direction  
Distance  
Elevation

MAP FINDINGS

Site

Database(s)

EDR ID Number  
EPA ID Number

**ADAMS RESIDENCE (Continued)**

**S107995079**

Facility Status/Code: CLOSED/Dumping  
Date Open: 06/09/2006  
Date Closed: 06/15/2006  
Release: NO  
Cleanup: NO  
Registration Number: Not reported

**19  
ENE  
1/4-1/2  
0.384 mi.  
2025 ft.**

**DANNY MOREAN RESIDENCE  
216 MORRIS AVE  
FEDERALSBURG, MD 21632**

**OCPCASES S110358147  
N/A**

**Relative:  
Lower  
Actual:  
32 ft.**

OCPCASES:  
Name: DANNY MOREAN RESIDENCE  
Address: 216 MORRIS AVE  
City,State,Zip: FEDERALSBURG, MD 21632  
Facility ID: 10-0674CO  
Facility Status/Code: CLOSED/Other (Specify)  
Date Open: 06/11/2010  
Date Closed: 07/15/2010  
Release: YES  
Cleanup: YES  
Registration Number: Not reported

**20  
ESE  
1/4-1/2  
0.399 mi.  
2109 ft.**

**M & M REFRIGERATION INC  
412 RAILROAD AVE  
FEDERALSBURG, MD 21632**

**OCPCASES S110590302  
N/A**

**Relative:  
Lower  
Actual:  
27 ft.**

OCPCASES:  
Name: M & M REFRIGERATION INC  
Address: 412 RAILROAD AVE  
City,State,Zip: FEDERALSBURG, MD 21632  
Facility ID: 11-0138CO  
Facility Status/Code: CLOSED/Well/GW Contamination - Motor/Lube Oil  
Date Open: 08/27/2010  
Date Closed: 04/13/2011  
Release: YES  
Cleanup: YES  
Registration Number: Not reported

**D21  
NNE  
1/4-1/2  
0.417 mi.  
2201 ft.**

**TROY HARRISON, DRIVER  
305 BLOOMINGDALE AVE  
FEDERALSBURG, MD 21632**

**OCPCASES S104598476  
N/A**

**Site 4 of 4 in cluster D**

**Relative:  
Lower  
Actual:  
42 ft.**

OCPCASES:  
Name: DALE E JONES, DRIVER - WET YOUR WHISTLE  
Address: 305 BLOOMINGDALE AVE  
City,State,Zip: FEDERALSBURG, MD 21632  
Facility ID: 94-1870CO  
Facility Status/Code: CLOSED/



Map ID  
Direction  
Distance  
Elevation

MAP FINDINGS

Site

Database(s)

EDR ID Number  
EPA ID Number

**TROY HARRISON, DRIVER (Continued)**

**S104598476**

Date Open: 01/10/1994  
Date Closed: 01/10/1994  
Release: Not reported  
Cleanup: Not reported  
Registration Number: 3823

Name: DALE E JONES, DRIVER - WET YOUR WHISTLE  
Address: 305 BLOOMINGDALE AVE  
City,State,Zip: FEDERALSBURG, MD 21632  
Facility ID: 94-1870CO  
Facility Status/Code: CLOSED/  
Date Open: 01/10/1994  
Date Closed: 01/10/1994  
Release: Not reported  
Cleanup: Not reported  
Registration Number: 3823

Name: BUTLER BROS/WET YOUR WHISTLE  
Address: 305 BLOOMINGDALE AVE  
City,State,Zip: FEDERALSBURG, MD 21632  
Facility ID: 96-0834CO  
Facility Status/Code: CLOSED/Tank Closure - Motor/Lube Oil  
Date Open: 11/02/1995  
Date Closed: 07/02/1999  
Release: YES  
Cleanup: YES  
Registration Number: 3823

Name: TROY HARRISON, DRIVER  
Address: 305 BLOOMINGDALE AVE  
City,State,Zip: FEDERALSBURG, MD 21632  
Facility ID: 99-0352CO  
Facility Status/Code: CLOSED/Tank Truck Driver Attendance - Motor /Lube Oil  
Date Open: 08/06/1998  
Date Closed: 05/20/1999  
Release: NO  
Cleanup: NO  
Registration Number: 3823

**E22**  
**NNE**  
**1/4-1/2**  
**0.420 mi.**  
**2220 ft.**

**KOSKI TRUCKING**  
**UNIVERSITY & BLOOMINGDALE AVE**  
**FEDERALSBURG, MD 21632**

**OCPCASES S104607829**  
**N/A**

**Site 1 of 2 in cluster E**

**Relative:**  
**Lower**

OCPCASES:  
Name: KOSKI TRUCKING  
Address: UNIVERSITY & BLOOMINGDALE AVE  
City,State,Zip: FEDERALSBURG, MD 21632  
Facility ID: 92-0600CO  
Facility Status/Code: CLOSED/Tank Closure - Motor/Lube Oil  
Date Open: 09/09/1991  
Date Closed: 08/12/1998  
Release: YES  
Cleanup: YES  
Registration Number: 16793

**Actual:**  
**39 ft.**

MAP FINDINGS

Map ID			EDR ID Number
Direction			EPA ID Number
Distance			
Elevation	Site	Database(s)	

---

<b>E23</b> <b>NNE</b> <b>1/4-1/2</b> <b>0.423 mi.</b> <b>2233 ft.</b>	<b>LYWOOD ELECTRIC</b> <b>301 BLOOMINGDALE AVE</b> <b>FEDERALSBURG, MD 21632</b>  <b>Site 2 of 2 in cluster E</b>	<b>OCPCASES</b>	<b>U001173681</b> <b>N/A</b>
---	---	-----------------	---------------------------------

<b>Relative:</b> <b>Lower</b>  <b>Actual:</b> <b>39 ft.</b>	<b>OCPCASES:</b> Name: LYWOOD ELECTRIC Address: 301 BLOOMINGDALE AVE City,State,Zip: FEDERALSBURG, MD 21632 Facility ID: 00-1579CO Facility Status/Code: CLOSED/Tank Closure - Motor/Lube Oil Date Open: 03/17/2000 Date Closed: 05/30/2000 Release: YES Cleanup: NO Registration Number: 632
---	---

---

<b>24</b> <b>ESE</b> <b>1/4-1/2</b> <b>0.450 mi.</b> <b>2374 ft.</b>	<b>JOHN WRIGHT</b> <b>402 RAILROAD AVE</b> <b>FEDERALSBURG, MD 21632</b>	<b>OCPCASES</b>	<b>S104618494</b> <b>N/A</b>
--	--	-----------------	---------------------------------

<b>Relative:</b> <b>Lower</b>  <b>Actual:</b> <b>22 ft.</b>	<b>OCPCASES:</b> Name: JOHN WRIGHT Address: 402 RAILROAD AVE City,State,Zip: FEDERALSBURG, MD 21632 Facility ID: 00-1463CO Facility Status/Code: CLOSED/Tank Closure - Motor/Lube Oil Date Open: 03/06/2000 Date Closed: 05/30/2000 Release: NO Cleanup: NO Registration Number: 748
---	--

---

<b>F25</b> <b>ENE</b> <b>1/4-1/2</b> <b>0.450 mi.</b> <b>2378 ft.</b>	<b>GROFF PROPERTY</b> <b>203 W CENTRAL AVE</b> <b>FEDERALSBURG, MD 21632</b>  <b>Site 1 of 2 in cluster F</b>	<b>OCPCASES</b>	<b>S104614952</b> <b>N/A</b>
---	---	-----------------	---------------------------------

<b>Relative:</b> <b>Lower</b>  <b>Actual:</b> <b>25 ft.</b>	<b>OCPCASES:</b> Name: GROFF PROPERTY Address: 203 W CENTRAL AVE City,State,Zip: FEDERALSBURG, MD 21632 Facility ID: 91-0199CO Facility Status/Code: CLOSED/ Date Open: 08/03/1990 Date Closed: 08/03/1990 Release: Not reported Cleanup: Not reported Registration Number: Not reported
---	--

MAP FINDINGS

Map ID  
Direction  
Distance  
Elevation

Site

Database(s)

EDR ID Number  
EPA ID Number

**26**  
**ESE**  
**1/4-1/2**  
**0.474 mi.**  
**2501 ft.**

**BEE'S TRAILER SALES**  
**406 RAILROAD AVE**  
**FEDERALSBURG, MD 21632**

**OCPCASES**    **S107505490**  
**N/A**

**Relative:**  
**Lower**  
**Actual:**  
**23 ft.**

OCPCASES:  
Name: BEE'S TRAILER SALES  
Address: 406 RAILROAD AVE  
City,State,Zip: FEDERALSBURG, MD 21632  
Facility ID: 06-0486CO  
Facility Status/Code: CLOSED/Dumping  
Date Open: 12/02/2005  
Date Closed: 01/30/2006  
Release: YES  
Cleanup: YES  
Registration Number: Not reported

**27**  
**NE**  
**1/4-1/2**  
**0.476 mi.**  
**2512 ft.**

**DALE WHITZEL PROPERTY**  
**206 VESPER AVE**  
**FEDERALSBURG, MD 21632**

**OCPCASES**    **S107233140**  
**LEAD**        **N/A**

**Relative:**  
**Lower**  
**Actual:**  
**28 ft.**

OCPCASES:  
Name: DALE WHITZEL PROPERTY  
Address: 206 VESPER AVE  
City,State,Zip: FEDERALSBURG, MD 21632  
Facility ID: 96-1267CO  
Facility Status/Code: CLOSED/Aboveground Tank Leak  
Date Open: 12/26/1995  
Date Closed: 03/06/1997  
Release: YES  
Cleanup: Not reported  
Registration Number: Not reported

**MD LEAD:**

Name: Not reported  
Address: 206 VESPER AVE  
City,State,Zip: FEDERALSBURG, MD 21632  
Facility ID: 0605018471  
Cert Number: 083613  
Unit ID: SINGLE  
Inspection Date: 01/09/2001  
Limit Date: Not reported  
Invalid: F  
Company No: 4837  
Company Name: Peter A.Thompson  
Reinspection Date: / /  
Option: FEDERALSBURG, MD 21632  
Inspection Category: Full Risk Reduction Standard Visual Inspection  
Pass/Fail: P  
Inspector Number: 4836  
Inspector Name: Thompson Peter A  
Property Number: 0605018471

MAP FINDINGS

Map ID  
Direction  
Distance  
Elevation

Site

Database(s)

EDR ID Number  
EPA ID Number

**28**  
**East**  
**1/4-1/2**  
**0.481 mi.**  
**2541 ft.**

**CATHERINE CROWFOOT RESIDENCE**  
**217 ACADEMY AVE**  
**FEDERALSBURG, MD 21632**

**OCPCASES**    **S110295042**  
**N/A**

**Relative:**  
**Lower**  
**Actual:**  
**14 ft.**

OCPCASES:  
Name: CATHERINE CROWFOOT RESIDENCE  
Address: 217 ACADEMY AVE  
City,State,Zip: FEDERALSBURG, MD 21632  
Facility ID: 10-0426CO  
Facility Status/Code: CLOSED/Aboveground Tank - Residential Heating Oil  
Date Open: 02/02/2010  
Date Closed: 08/05/2010  
Release: YES  
Cleanup: YES  
Registration Number: Not reported

**F29**  
**ENE**  
**1/4-1/2**  
**0.487 mi.**  
**2571 ft.**

**LIMPERT RESIDENCE**  
**126 W CENTRAL AVE**  
**FEDERALSBURG, MD 21632**  
**Site 2 of 2 in cluster F**

**OCPCASES**    **S109262113**  
**N/A**

**Relative:**  
**Lower**  
**Actual:**  
**17 ft.**

OCPCASES:  
Name: LIMPERT RESIDENCE  
Address: 126 W CENTRAL AVE  
City,State,Zip: FEDERALSBURG, MD 21632  
Facility ID: 09-0095CO  
Facility Status/Code: CLOSED/Tank Closure - Residential Heating Oil  
Date Open: 08/01/2008  
Date Closed: 05/08/2012  
Release: YES  
Cleanup: YES  
Registration Number: Not reported

**30**  
**East**  
**1/4-1/2**  
**0.493 mi.**  
**2602 ft.**

**HOLT COLE CO**  
**323 HOLT ST**  
**FEDERALSBURG, MD 21632**

**OCPCASES**    **S107505491**  
**N/A**

**Relative:**  
**Lower**  
**Actual:**  
**13 ft.**

OCPCASES:  
Name: HOLT COLE CO  
Address: 323 HOLT ST  
City,State,Zip: FEDERALSBURG, MD 21632  
Facility ID: 06-0487CO  
Facility Status/Code: CLOSED/Other (Specify)  
Date Open: 12/01/2005  
Date Closed: 01/30/2006  
Release: NO  
Cleanup: NO  
Registration Number: Not reported

Map ID  
 Direction  
 Distance  
 Elevation

MAP FINDINGS

Site

Database(s)

EDR ID Number  
 EPA ID Number

**31**  
**South**  
**1/2-1**  
**0.885 mi.**  
**4671 ft.**

**EASTERN MD WOOD TREATING CO**  
**CLARKS CANNING HOUSE RD**  
**FEDERALSBURG, MD 21632**

**SEMS**  
**SHWS**  
**RCRA NonGen / NLR**  
**PRP**  
**US AIRS**

**1000402244**  
**MDD981040207**

**Relative:**  
**Lower**  
**Actual:**  
**39 ft.**

**SEMS:**  
 Site ID: 0300351  
 EPA ID: MDD981040207  
 Name: EASTERN MD WOOD TREATING CO  
 Address: CLARKS CANNING HOUSE RD  
 Address 2: Not reported  
 City,State,Zip: FEDERALSBURG, MD 21632  
 Cong District: 01  
 FIPS Code: 24019  
 Latitude: Not reported  
 Longitude: Not reported  
 FF: N  
 NPL: Not on the NPL  
 Non NPL Status: NFRAP-Site does not qualify for the NPL based on existing information

**SEMS Detail:**

Region: 03  
 Site ID: 0300351  
 EPA ID: MDD981040207  
 Site Name: EASTERN MD WOOD TREATING CO  
 NPL: N  
 FF: N  
 OU: 00  
 Action Code: SI  
 Action Name: SI  
 SEQ: 2  
 Start Date: 1999-10-18 04:00:00  
 Finish Date: 9/21/2001 4:00:00 AM  
 Qual: N  
 Current Action Lead: EPA Perf

Region: 03  
 Site ID: 0300351  
 EPA ID: MDD981040207  
 Site Name: EASTERN MD WOOD TREATING CO  
 NPL: N  
 FF: N  
 OU: 00  
 Action Code: EA  
 Action Name: INT ASSESS  
 SEQ: 1  
 Start Date: 1998-08-24 04:00:00  
 Finish Date: Not reported  
 Qual: L  
 Current Action Lead: EPA Perf

Region: 03  
 Site ID: 0300351  
 EPA ID: MDD981040207  
 Site Name: EASTERN MD WOOD TREATING CO  
 NPL: N  
 FF: N  
 OU: 00  
 Action Code: AR

Map ID  
Direction  
Distance  
Elevation

MAP FINDINGS

Site

Database(s)

EDR ID Number  
EPA ID Number

**EASTERN MD WOOD TREATING CO (Continued)**

**1000402244**

Action Name: ADMIN REC  
SEQ: 1  
Start Date: 1992-04-29 04:00:00  
Finish Date: 4/29/1992 4:00:00 AM  
Qual: V  
Current Action Lead: EPA Perf

Region: 03  
Site ID: 0300351  
EPA ID: MDD981040207  
Site Name: EASTERN MD WOOD TREATING CO  
NPL: N  
FF: N  
OU: 00  
Action Code: PA  
Action Name: PA  
SEQ: 1  
Start Date: Not reported  
Finish Date: 12/2/1987 5:00:00 AM  
Qual: L  
Current Action Lead: EPA Perf

Region: 03  
Site ID: 0300351  
EPA ID: MDD981040207  
Site Name: EASTERN MD WOOD TREATING CO  
NPL: N  
FF: N  
OU: 00  
Action Code: DS  
Action Name: DISCVRY  
SEQ: 1  
Start Date: Not reported  
Finish Date: 6/3/1986 4:00:00 AM  
Qual: Not reported  
Current Action Lead: EPA Perf

Region: 03  
Site ID: 0300351  
EPA ID: MDD981040207  
Site Name: EASTERN MD WOOD TREATING CO  
NPL: N  
FF: N  
OU: 00  
Action Code: RV  
Action Name: RMVL  
SEQ: 1  
Start Date: 1991-11-12 05:00:00  
Finish Date: 2/2/1998 5:00:00 AM  
Qual: C  
Current Action Lead: EPA Perf

Region: 03  
Site ID: 0300351  
EPA ID: MDD981040207  
Site Name: EASTERN MD WOOD TREATING CO  
NPL: N



Map ID  
Direction  
Distance  
Elevation

MAP FINDINGS

Site

Database(s)

EDR ID Number  
EPA ID Number

**EASTERN MD WOOD TREATING CO (Continued)**

**1000402244**

FF: N  
OU: 00  
Action Code: RS  
Action Name: RV ASSESS  
SEQ: 1  
Start Date: 1991-10-23 04:00:00  
Finish Date: 11/12/1991 5:00:00 AM  
Qual: Not reported  
Current Action Lead: EPA Perf

Region: 03  
Site ID: 0300351  
EPA ID: MDD981040207  
Site Name: EASTERN MD WOOD TREATING CO  
NPL: N  
FF: N  
OU: 00  
Action Code: SI  
Action Name: SI  
SEQ: 1  
Start Date: 1990-03-14 05:00:00  
Finish Date: 12/21/1990 5:00:00 AM  
Qual: N  
Current Action Lead: St Perf

**SHWS:**

Facility ID: (MD-242)  
Alias Name: NONE  
**Status: Formerly Investigated Site**  
Facility Type: Formerly Investigated Sites

**RCRA Listings:**

Date Form Received by Agency: 1993-03-18 00:00:00.0  
Handler Name: EASTERN MARYLAND WOOD TREATING CO INC  
Handler Address: CLARKS CANNING HOUSE RD  
Handler City,State,Zip: FEDERALSBURG, MD 21632  
EPA ID: MDD981040207  
Contact Name: Not reported  
Contact Address: Not reported  
Contact City,State,Zip: Not reported  
Contact Telephone: Not reported  
Contact Fax: Not reported  
Contact Email: Not reported  
Contact Title: Not reported  
EPA Region: 03  
Land Type: Not reported  
Federal Waste Generator Description: Not a generator, verified  
Non-Notifier: Not reported  
Biennial Report Cycle: Not reported  
Accessibility: Not reported  
Active Site Indicator: Not reported  
State District Owner: Not reported  
State District: Not reported  
Mailing Address: BOX 155  
Mailing City,State,Zip: FEDERALSBURG, MD 21632

Map ID  
 Direction  
 Distance  
 Elevation

MAP FINDINGS

Site

Database(s)

EDR ID Number  
 EPA ID Number

**EASTERN MD WOOD TREATING CO (Continued)**

**1000402244**

Owner Name:	Not reported
Owner Type:	Not reported
Operator Name:	OPERNAME
Operator Type:	Private
Short-Term Generator Activity:	No
Importer Activity:	No
Mixed Waste Generator:	No
Transporter Activity:	No
Transfer Facility Activity:	No
Recycler Activity with Storage:	No
Small Quantity On-Site Burner Exemption:	No
Smelting Melting and Refining Furnace Exemption:	No
Underground Injection Control:	No
Off-Site Waste Receipt:	No
Universal Waste Indicator:	No
Universal Waste Destination Facility:	No
Federal Universal Waste:	No
Active Site Fed-Reg Treatment Storage and Disposal Facility:	Not reported
Active Site Converter Treatment storage and Disposal Facility:	Not reported
Active Site State-Reg Treatment Storage and Disposal Facility:	Not reported
Active Site State-Reg Handler:	---
Federal Facility Indicator:	Not reported
Hazardous Secondary Material Indicator:	NN
Sub-Part K Indicator:	Not reported
Commercial TSD Indicator:	No
Treatment Storage and Disposal Type:	Not reported
2018 GPRA Permit Baseline:	Not on the Baseline
2018 GPRA Renewals Baseline:	Not on the Baseline
Permit Renewals Workload Universe:	Not reported
Permit Workload Universe:	Not reported
Permit Progress Universe:	Not reported
Post-Closure Workload Universe:	Not reported
Closure Workload Universe:	Not reported
202 GPRA Corrective Action Baseline:	No
Corrective Action Workload Universe:	No
Subject to Corrective Action Universe:	No
Non-TSDFs Where RCRA CA has Been Imposed Universe:	No
TSDFs Potentially Subject to CA Under 3004 (u)/(v) Universe:	No
TSDFs Only Subject to CA under Discretionary Auth Universe:	No
Corrective Action Priority Ranking:	No NCAPS ranking
Environmental Control Indicator:	No
Institutional Control Indicator:	No
Human Exposure Controls Indicator:	N/A
Groundwater Controls Indicator:	N/A
Operating TSDF Universe:	Not reported
Full Enforcement Universe:	Not reported
Significant Non-Complier Universe:	No
Unaddressed Significant Non-Complier Universe:	No
Addressed Significant Non-Complier Universe:	No
Significant Non-Complier With a Compliance Schedule Universe:	No
Financial Assurance Required:	Not reported
Handler Date of Last Change:	2014-04-21 00:00:00.0
Recognized Trader-Importer:	No
Recognized Trader-Exporter:	No
Importer of Spent Lead Acid Batteries:	No
Exporter of Spent Lead Acid Batteries:	No
Recycler Activity Without Storage:	Not reported

Map ID  
Direction  
Distance  
Elevation

MAP FINDINGS

Site

Database(s)

EDR ID Number  
EPA ID Number

**EASTERN MD WOOD TREATING CO (Continued)**

**1000402244**

Manifest Broker: Not reported  
Sub-Part P Indicator: Not reported

Hazardous Waste Summary:

Waste Code: D000  
Waste Description: Not Defined

Waste Code: D004  
Waste Description: ARSENIC

Waste Code: D007  
Waste Description: CHROMIUM

Handler - Owner Operator:

Owner/Operator Indicator: Owner  
Owner/Operator Name: OWNERNAME  
Legal Status: Private  
Date Became Current: Not reported  
Date Ended Current: Not reported  
Owner/Operator Address: OWNERSTREET  
Owner/Operator City,State,Zip: OWNERCITY, AK 99999  
Owner/Operator Telephone: 215-555-1212  
Owner/Operator Telephone Ext: Not reported  
Owner/Operator Fax: Not reported  
Owner/Operator Email: Not reported

Owner/Operator Indicator: Operator  
Owner/Operator Name: OPERNAME  
Legal Status: Private  
Date Became Current: Not reported  
Date Ended Current: Not reported  
Owner/Operator Address: OPERSTREET  
Owner/Operator City,State,Zip: OPERCITY, AK 99999  
Owner/Operator Telephone: 215-555-1212  
Owner/Operator Telephone Ext: Not reported  
Owner/Operator Fax: Not reported  
Owner/Operator Email: Not reported

Historic Generators:

Receive Date: 1993-03-18 00:00:00.0  
Handler Name: EASTERN MARYLAND WOOD TREATING CO INC  
Federal Waste Generator Description: Not a generator, verified  
State District Owner: Not reported  
Large Quantity Handler of Universal Waste: No  
Recognized Trader Importer: No  
Recognized Trader Exporter: No  
Spent Lead Acid Battery Importer: No  
Spent Lead Acid Battery Exporter: No  
Current Record: Yes  
Non Storage Recycler Activity: Not reported  
Electronic Manifest Broker: Not reported

Receive Date: 1985-10-10 00:00:00.0  
Handler Name: EASTERN MARYLAND WOOD TREATING CO INC  
Federal Waste Generator Description: Large Quantity Generator

Map ID  
Direction  
Distance  
Elevation

MAP FINDINGS

Site

Database(s)

EDR ID Number  
EPA ID Number

**EASTERN MD WOOD TREATING CO (Continued)**

**1000402244**

State District Owner:	Not reported
Large Quantity Handler of Universal Waste:	No
Recognized Trader Importer:	No
Recognized Trader Exporter:	No
Spent Lead Acid Battery Importer:	No
Spent Lead Acid Battery Exporter:	No
Current Record:	No
Non Storage Recycler Activity:	Not reported
Electronic Manifest Broker:	Not reported

List of NAICS Codes and Descriptions:

No NAICS Codes Found:

Facility Has Received Notices of Violation:

Found Violation:	Yes
Agency Which Determined Violation:	State
Violation Short Description:	Generators - General
Date Violation was Determined:	1987-09-03 00:00:00.0
Actual Return to Compliance Date:	1987-09-15 00:00:00.0
Return to Compliance Qualifier:	Observed
Violation Responsible Agency:	State
Scheduled Compliance Date:	Not reported
Enforcement Identifier:	001
Date of Enforcement Action:	1987-09-03 00:00:00.0
Enforcement Responsible Agency:	State
Enforcement Docket Number:	Not reported
Enforcement Attorney:	Not reported
Corrective Action Component:	No
Appeal Initiated Date:	Not reported
Appeal Resolution Date:	Not reported
Disposition Status Date:	Not reported
Disposition Status:	Not reported
Disposition Status Description:	Not reported
Consent/Final Order Sequence Number:	Not reported
Consent/Final Order Respondent Name:	Not reported
Consent/Final Order Lead Agency:	Not reported
Enforcement Type:	WRITTEN INFORMAL
Enforcement Responsible Person:	MDWHP
Enforcement Responsible Sub-Organization:	Not reported
SEP Sequence Number:	Not reported
SEP Expenditure Amount:	Not reported
SEP Scheduled Completion Date:	Not reported
SEP Actual Date:	Not reported
SEP Defaulted Date:	Not reported
SEP Type:	Not reported
SEP Type Description:	Not reported
Proposed Amount:	Not reported
Final Monetary Amount:	Not reported
Paid Amount:	Not reported
Final Count:	Not reported
Final Amount:	Not reported

Found Violation:	Yes
Agency Which Determined Violation:	State
Violation Short Description:	Generators - General
Date Violation was Determined:	1987-09-03 00:00:00.0

Map ID  
Direction  
Distance  
Elevation

MAP FINDINGS

Site

Database(s)

EDR ID Number  
EPA ID Number

**EASTERN MD WOOD TREATING CO (Continued)**

**1000402244**

Actual Return to Compliance Date:	1987-09-15 00:00:00.0
Return to Compliance Qualifier:	Observed
Violation Responsible Agency:	State
Scheduled Compliance Date:	Not reported
Enforcement Identifier:	001
Date of Enforcement Action:	1987-09-03 00:00:00.0
Enforcement Responsible Agency:	State
Enforcement Docket Number:	Not reported
Enforcement Attorney:	Not reported
Corrective Action Component:	No
Appeal Initiated Date:	Not reported
Appeal Resolution Date:	Not reported
Disposition Status Date:	Not reported
Disposition Status:	Not reported
Disposition Status Description:	Not reported
Consent/Final Order Sequence Number:	Not reported
Consent/Final Order Respondent Name:	Not reported
Consent/Final Order Lead Agency:	Not reported
Enforcement Type:	WRITTEN INFORMAL
Enforcement Responsible Person:	MDWHP
Enforcement Responsible Sub-Organization:	Not reported
SEP Sequence Number:	Not reported
SEP Expenditure Amount:	Not reported
SEP Scheduled Completion Date:	Not reported
SEP Actual Date:	Not reported
SEP Defaulted Date:	Not reported
SEP Type:	Not reported
SEP Type Description:	Not reported
Proposed Amount:	Not reported
Final Monetary Amount:	Not reported
Paid Amount:	Not reported
Final Count:	Not reported
Final Amount:	Not reported
Found Violation:	Yes
Agency Which Determined Violation:	State
Violation Short Description:	Generators - General
Date Violation was Determined:	1987-09-03 00:00:00.0
Actual Return to Compliance Date:	1987-09-15 00:00:00.0
Return to Compliance Qualifier:	Observed
Violation Responsible Agency:	State
Scheduled Compliance Date:	Not reported
Enforcement Identifier:	005
Date of Enforcement Action:	1987-10-16 00:00:00.0
Enforcement Responsible Agency:	State
Enforcement Docket Number:	Not reported
Enforcement Attorney:	Not reported
Corrective Action Component:	No
Appeal Initiated Date:	Not reported
Appeal Resolution Date:	Not reported
Disposition Status Date:	Not reported
Disposition Status:	Not reported
Disposition Status Description:	Not reported
Consent/Final Order Sequence Number:	Not reported
Consent/Final Order Respondent Name:	Not reported
Consent/Final Order Lead Agency:	Not reported
Enforcement Type:	VERBAL INFORMAL

Map ID  
 Direction  
 Distance  
 Elevation

MAP FINDINGS

Site

Database(s)

EDR ID Number  
 EPA ID Number

**EASTERN MD WOOD TREATING CO (Continued)**

**1000402244**

Enforcement Responsible Person: MDWHP  
 Enforcement Responsible Sub-Organization: Not reported  
 SEP Sequence Number: Not reported  
 SEP Expenditure Amount: Not reported  
 SEP Scheduled Completion Date: Not reported  
 SEP Actual Date: Not reported  
 SEP Defaulted Date: Not reported  
 SEP Type: Not reported  
 SEP Type Description: Not reported  
 Proposed Amount: Not reported  
 Final Monetary Amount: Not reported  
 Paid Amount: Not reported  
 Final Count: Not reported  
 Final Amount: Not reported

Found Violation: No  
 Agency Which Determined Violation: Not reported  
 Violation Short Description: Not reported  
 Date Violation was Determined: Not reported  
 Actual Return to Compliance Date: Not reported  
 Return to Compliance Qualifier: Not reported  
 Violation Responsible Agency: Not reported  
 Scheduled Compliance Date: Not reported  
 Enforcement Identifier: Not reported  
 Date of Enforcement Action: Not reported  
 Enforcement Responsible Agency: Not reported  
 Enforcement Docket Number: Not reported  
 Enforcement Attorney: Not reported  
 Corrective Action Component: Not reported  
 Appeal Initiated Date: Not reported  
 Appeal Resolution Date: Not reported  
 Disposition Status Date: Not reported  
 Disposition Status: Not reported  
 Disposition Status Description: Not reported  
 Consent/Final Order Sequence Number: Not reported  
 Consent/Final Order Respondent Name: Not reported  
 Consent/Final Order Lead Agency: Not reported  
 Enforcement Type: Not reported  
 Enforcement Responsible Person: Not reported  
 Enforcement Responsible Sub-Organization: Not reported  
 SEP Sequence Number: Not reported  
 SEP Expenditure Amount: Not reported  
 SEP Scheduled Completion Date: Not reported  
 SEP Actual Date: Not reported  
 SEP Defaulted Date: Not reported  
 SEP Type: Not reported  
 SEP Type Description: Not reported  
 Proposed Amount: Not reported  
 Final Monetary Amount: Not reported  
 Paid Amount: Not reported  
 Final Count: Not reported  
 Final Amount: Not reported

Found Violation: Yes  
 Agency Which Determined Violation: State  
 Violation Short Description: Generators - General  
 Date Violation was Determined: 1987-09-03 00:00:00.0



Map ID  
Direction  
Distance  
Elevation

MAP FINDINGS

Site

Database(s)

EDR ID Number  
EPA ID Number

**EASTERN MD WOOD TREATING CO (Continued)**

**1000402244**

Actual Return to Compliance Date: 1987-09-15 00:00:00.0  
Return to Compliance Qualifier: Observed  
Violation Responsible Agency: State  
Scheduled Compliance Date: 1987-09-18 00:00:00.0  
Enforcement Identifier: 012  
Date of Enforcement Action: 1987-11-17 00:00:00.0  
Enforcement Responsible Agency: State  
Enforcement Docket Number: Not reported  
Enforcement Attorney: Not reported  
Corrective Action Component: No  
Appeal Initiated Date: Not reported  
Appeal Resolution Date: Not reported  
Disposition Status Date: Not reported  
Disposition Status: Not reported  
Disposition Status Description: Not reported  
Consent/Final Order Sequence Number: Not reported  
Consent/Final Order Respondent Name: Not reported  
Consent/Final Order Lead Agency: Not reported  
Enforcement Type: VERBAL INFORMAL  
Enforcement Responsible Person: MDWHP  
Enforcement Responsible Sub-Organization: Not reported  
SEP Sequence Number: Not reported  
SEP Expenditure Amount: Not reported  
SEP Scheduled Completion Date: Not reported  
SEP Actual Date: Not reported  
SEP Defaulted Date: Not reported  
SEP Type: Not reported  
SEP Type Description: Not reported  
Proposed Amount: Not reported  
Final Monetary Amount: Not reported  
Paid Amount: Not reported  
Final Count: Not reported  
Final Amount: Not reported

Found Violation: Yes  
Agency Which Determined Violation: State  
Violation Short Description: Generators - General  
Date Violation was Determined: 1987-09-03 00:00:00.0  
Actual Return to Compliance Date: 1987-09-15 00:00:00.0  
Return to Compliance Qualifier: Observed  
Violation Responsible Agency: State  
Scheduled Compliance Date: 1987-09-18 00:00:00.0  
Enforcement Identifier: 012  
Date of Enforcement Action: 1987-11-17 00:00:00.0  
Enforcement Responsible Agency: State  
Enforcement Docket Number: Not reported  
Enforcement Attorney: Not reported  
Corrective Action Component: No  
Appeal Initiated Date: Not reported  
Appeal Resolution Date: Not reported  
Disposition Status Date: Not reported  
Disposition Status: Not reported  
Disposition Status Description: Not reported  
Consent/Final Order Sequence Number: Not reported  
Consent/Final Order Respondent Name: Not reported  
Consent/Final Order Lead Agency: Not reported  
Enforcement Type: VERBAL INFORMAL

Map ID  
Direction  
Distance  
Elevation

MAP FINDINGS

Site

Database(s)

EDR ID Number  
EPA ID Number

**EASTERN MD WOOD TREATING CO (Continued)**

**1000402244**

Enforcement Responsible Person:	MDWHP
Enforcement Responsible Sub-Organization:	Not reported
SEP Sequence Number:	Not reported
SEP Expenditure Amount:	Not reported
SEP Scheduled Completion Date:	Not reported
SEP Actual Date:	Not reported
SEP Defaulted Date:	Not reported
SEP Type:	Not reported
SEP Type Description:	Not reported
Proposed Amount:	Not reported
Final Monetary Amount:	Not reported
Paid Amount:	Not reported
Final Count:	Not reported
Final Amount:	Not reported
Found Violation:	Yes
Agency Which Determined Violation:	State
Violation Short Description:	Generators - General
Date Violation was Determined:	1987-09-03 00:00:00.0
Actual Return to Compliance Date:	1987-09-15 00:00:00.0
Return to Compliance Qualifier:	Observed
Violation Responsible Agency:	State
Scheduled Compliance Date:	1987-09-18 00:00:00.0
Enforcement Identifier:	012
Date of Enforcement Action:	1987-11-17 00:00:00.0
Enforcement Responsible Agency:	State
Enforcement Docket Number:	Not reported
Enforcement Attorney:	Not reported
Corrective Action Component:	No
Appeal Initiated Date:	Not reported
Appeal Resolution Date:	Not reported
Disposition Status Date:	Not reported
Disposition Status:	Not reported
Disposition Status Description:	Not reported
Consent/Final Order Sequence Number:	Not reported
Consent/Final Order Respondent Name:	Not reported
Consent/Final Order Lead Agency:	Not reported
Enforcement Type:	VERBAL INFORMAL
Enforcement Responsible Person:	MDWHP
Enforcement Responsible Sub-Organization:	Not reported
SEP Sequence Number:	Not reported
SEP Expenditure Amount:	Not reported
SEP Scheduled Completion Date:	Not reported
SEP Actual Date:	Not reported
SEP Defaulted Date:	Not reported
SEP Type:	Not reported
SEP Type Description:	Not reported
Proposed Amount:	Not reported
Final Monetary Amount:	Not reported
Paid Amount:	Not reported
Final Count:	Not reported
Final Amount:	Not reported
Found Violation:	Yes
Agency Which Determined Violation:	State
Violation Short Description:	Generators - General
Date Violation was Determined:	1987-09-03 00:00:00.0

Map ID  
Direction  
Distance  
Elevation

MAP FINDINGS

Site

Database(s)

EDR ID Number  
EPA ID Number

**EASTERN MD WOOD TREATING CO (Continued)**

**1000402244**

Actual Return to Compliance Date:	1987-09-15 00:00:00.0
Return to Compliance Qualifier:	Observed
Violation Responsible Agency:	State
Scheduled Compliance Date:	Not reported
Enforcement Identifier:	005
Date of Enforcement Action:	1987-10-16 00:00:00.0
Enforcement Responsible Agency:	State
Enforcement Docket Number:	Not reported
Enforcement Attorney:	Not reported
Corrective Action Component:	No
Appeal Initiated Date:	Not reported
Appeal Resolution Date:	Not reported
Disposition Status Date:	Not reported
Disposition Status:	Not reported
Disposition Status Description:	Not reported
Consent/Final Order Sequence Number:	Not reported
Consent/Final Order Respondent Name:	Not reported
Consent/Final Order Lead Agency:	Not reported
Enforcement Type:	VERBAL INFORMAL
Enforcement Responsible Person:	MDWHP
Enforcement Responsible Sub-Organization:	Not reported
SEP Sequence Number:	Not reported
SEP Expenditure Amount:	Not reported
SEP Scheduled Completion Date:	Not reported
SEP Actual Date:	Not reported
SEP Defaulted Date:	Not reported
SEP Type:	Not reported
SEP Type Description:	Not reported
Proposed Amount:	Not reported
Final Monetary Amount:	Not reported
Paid Amount:	Not reported
Final Count:	Not reported
Final Amount:	Not reported
Found Violation:	Yes
Agency Which Determined Violation:	State
Violation Short Description:	Generators - General
Date Violation was Determined:	1987-09-03 00:00:00.0
Actual Return to Compliance Date:	1987-09-15 00:00:00.0
Return to Compliance Qualifier:	Observed
Violation Responsible Agency:	State
Scheduled Compliance Date:	Not reported
Enforcement Identifier:	005
Date of Enforcement Action:	1987-10-16 00:00:00.0
Enforcement Responsible Agency:	State
Enforcement Docket Number:	Not reported
Enforcement Attorney:	Not reported
Corrective Action Component:	No
Appeal Initiated Date:	Not reported
Appeal Resolution Date:	Not reported
Disposition Status Date:	Not reported
Disposition Status:	Not reported
Disposition Status Description:	Not reported
Consent/Final Order Sequence Number:	Not reported
Consent/Final Order Respondent Name:	Not reported
Consent/Final Order Lead Agency:	Not reported
Enforcement Type:	VERBAL INFORMAL

Map ID  
Direction  
Distance  
Elevation

MAP FINDINGS

Site

Database(s)

EDR ID Number  
EPA ID Number

**EASTERN MD WOOD TREATING CO (Continued)**

**1000402244**

Enforcement Responsible Person:	MDWHP
Enforcement Responsible Sub-Organization:	Not reported
SEP Sequence Number:	Not reported
SEP Expenditure Amount:	Not reported
SEP Scheduled Completion Date:	Not reported
SEP Actual Date:	Not reported
SEP Defaulted Date:	Not reported
SEP Type:	Not reported
SEP Type Description:	Not reported
Proposed Amount:	Not reported
Final Monetary Amount:	Not reported
Paid Amount:	Not reported
Final Count:	Not reported
Final Amount:	Not reported
Found Violation:	Yes
Agency Which Determined Violation:	State
Violation Short Description:	Generators - General
Date Violation was Determined:	1987-09-03 00:00:00.0
Actual Return to Compliance Date:	1987-09-15 00:00:00.0
Return to Compliance Qualifier:	Observed
Violation Responsible Agency:	State
Scheduled Compliance Date:	Not reported
Enforcement Identifier:	001
Date of Enforcement Action:	1987-09-03 00:00:00.0
Enforcement Responsible Agency:	State
Enforcement Docket Number:	Not reported
Enforcement Attorney:	Not reported
Corrective Action Component:	No
Appeal Initiated Date:	Not reported
Appeal Resolution Date:	Not reported
Disposition Status Date:	Not reported
Disposition Status:	Not reported
Disposition Status Description:	Not reported
Consent/Final Order Sequence Number:	Not reported
Consent/Final Order Respondent Name:	Not reported
Consent/Final Order Lead Agency:	Not reported
Enforcement Type:	WRITTEN INFORMAL
Enforcement Responsible Person:	MDWHP
Enforcement Responsible Sub-Organization:	Not reported
SEP Sequence Number:	Not reported
SEP Expenditure Amount:	Not reported
SEP Scheduled Completion Date:	Not reported
SEP Actual Date:	Not reported
SEP Defaulted Date:	Not reported
SEP Type:	Not reported
SEP Type Description:	Not reported
Proposed Amount:	Not reported
Final Monetary Amount:	Not reported
Paid Amount:	Not reported
Final Count:	Not reported
Final Amount:	Not reported
Found Violation:	Yes
Agency Which Determined Violation:	State
Violation Short Description:	Generators - General
Date Violation was Determined:	1987-09-03 00:00:00.0

Map ID  
Direction  
Distance  
Elevation

MAP FINDINGS

Site

Database(s)

EDR ID Number  
EPA ID Number

**EASTERN MD WOOD TREATING CO (Continued)**

**1000402244**

Actual Return to Compliance Date:	1987-09-15 00:00:00.0
Return to Compliance Qualifier:	Observed
Violation Responsible Agency:	State
Scheduled Compliance Date:	Not reported
Enforcement Identifier:	005
Date of Enforcement Action:	1987-10-16 00:00:00.0
Enforcement Responsible Agency:	State
Enforcement Docket Number:	Not reported
Enforcement Attorney:	Not reported
Corrective Action Component:	No
Appeal Initiated Date:	Not reported
Appeal Resolution Date:	Not reported
Disposition Status Date:	Not reported
Disposition Status:	Not reported
Disposition Status Description:	Not reported
Consent/Final Order Sequence Number:	Not reported
Consent/Final Order Respondent Name:	Not reported
Consent/Final Order Lead Agency:	Not reported
Enforcement Type:	VERBAL INFORMAL
Enforcement Responsible Person:	MDWHP
Enforcement Responsible Sub-Organization:	Not reported
SEP Sequence Number:	Not reported
SEP Expenditure Amount:	Not reported
SEP Scheduled Completion Date:	Not reported
SEP Actual Date:	Not reported
SEP Defaulted Date:	Not reported
SEP Type:	Not reported
SEP Type Description:	Not reported
Proposed Amount:	Not reported
Final Monetary Amount:	Not reported
Paid Amount:	Not reported
Final Count:	Not reported
Final Amount:	Not reported
Found Violation:	Yes
Agency Which Determined Violation:	State
Violation Short Description:	Generators - General
Date Violation was Determined:	1987-09-03 00:00:00.0
Actual Return to Compliance Date:	1987-09-15 00:00:00.0
Return to Compliance Qualifier:	Observed
Violation Responsible Agency:	State
Scheduled Compliance Date:	Not reported
Enforcement Identifier:	001
Date of Enforcement Action:	1987-09-03 00:00:00.0
Enforcement Responsible Agency:	State
Enforcement Docket Number:	Not reported
Enforcement Attorney:	Not reported
Corrective Action Component:	No
Appeal Initiated Date:	Not reported
Appeal Resolution Date:	Not reported
Disposition Status Date:	Not reported
Disposition Status:	Not reported
Disposition Status Description:	Not reported
Consent/Final Order Sequence Number:	Not reported
Consent/Final Order Respondent Name:	Not reported
Consent/Final Order Lead Agency:	Not reported
Enforcement Type:	WRITTEN INFORMAL

Map ID  
Direction  
Distance  
Elevation

MAP FINDINGS

Site

Database(s)

EDR ID Number  
EPA ID Number

**EASTERN MD WOOD TREATING CO (Continued)**

**1000402244**

Enforcement Responsible Person:	MDWHP
Enforcement Responsible Sub-Organization:	Not reported
SEP Sequence Number:	Not reported
SEP Expenditure Amount:	Not reported
SEP Scheduled Completion Date:	Not reported
SEP Actual Date:	Not reported
SEP Defaulted Date:	Not reported
SEP Type:	Not reported
SEP Type Description:	Not reported
Proposed Amount:	Not reported
Final Monetary Amount:	Not reported
Paid Amount:	Not reported
Final Count:	Not reported
Final Amount:	Not reported
Found Violation:	Yes
Agency Which Determined Violation:	State
Violation Short Description:	Generators - General
Date Violation was Determined:	1987-09-03 00:00:00.0
Actual Return to Compliance Date:	1987-09-15 00:00:00.0
Return to Compliance Qualifier:	Observed
Violation Responsible Agency:	State
Scheduled Compliance Date:	1987-09-18 00:00:00.0
Enforcement Identifier:	012
Date of Enforcement Action:	1987-11-17 00:00:00.0
Enforcement Responsible Agency:	State
Enforcement Docket Number:	Not reported
Enforcement Attorney:	Not reported
Corrective Action Component:	No
Appeal Initiated Date:	Not reported
Appeal Resolution Date:	Not reported
Disposition Status Date:	Not reported
Disposition Status:	Not reported
Disposition Status Description:	Not reported
Consent/Final Order Sequence Number:	Not reported
Consent/Final Order Respondent Name:	Not reported
Consent/Final Order Lead Agency:	Not reported
Enforcement Type:	VERBAL INFORMAL
Enforcement Responsible Person:	MDWHP
Enforcement Responsible Sub-Organization:	Not reported
SEP Sequence Number:	Not reported
SEP Expenditure Amount:	Not reported
SEP Scheduled Completion Date:	Not reported
SEP Actual Date:	Not reported
SEP Defaulted Date:	Not reported
SEP Type:	Not reported
SEP Type Description:	Not reported
Proposed Amount:	Not reported
Final Monetary Amount:	Not reported
Paid Amount:	Not reported
Final Count:	Not reported
Final Amount:	Not reported
Found Violation:	Yes
Agency Which Determined Violation:	State
Violation Short Description:	Generators - General
Date Violation was Determined:	1987-09-03 00:00:00.0

Map ID  
Direction  
Distance  
Elevation

MAP FINDINGS

Site

Database(s)

EDR ID Number  
EPA ID Number

**EASTERN MD WOOD TREATING CO (Continued)**

**1000402244**

Actual Return to Compliance Date:	1987-09-15 00:00:00.0
Return to Compliance Qualifier:	Observed
Violation Responsible Agency:	State
Scheduled Compliance Date:	Not reported
Enforcement Identifier:	001
Date of Enforcement Action:	1987-09-03 00:00:00.0
Enforcement Responsible Agency:	State
Enforcement Docket Number:	Not reported
Enforcement Attorney:	Not reported
Corrective Action Component:	No
Appeal Initiated Date:	Not reported
Appeal Resolution Date:	Not reported
Disposition Status Date:	Not reported
Disposition Status:	Not reported
Disposition Status Description:	Not reported
Consent/Final Order Sequence Number:	Not reported
Consent/Final Order Respondent Name:	Not reported
Consent/Final Order Lead Agency:	Not reported
Enforcement Type:	WRITTEN INFORMAL
Enforcement Responsible Person:	MDWHP
Enforcement Responsible Sub-Organization:	Not reported
SEP Sequence Number:	Not reported
SEP Expenditure Amount:	Not reported
SEP Scheduled Completion Date:	Not reported
SEP Actual Date:	Not reported
SEP Defaulted Date:	Not reported
SEP Type:	Not reported
SEP Type Description:	Not reported
Proposed Amount:	Not reported
Final Monetary Amount:	Not reported
Paid Amount:	Not reported
Final Count:	Not reported
Final Amount:	Not reported
Found Violation:	Yes
Agency Which Determined Violation:	State
Violation Short Description:	Generators - General
Date Violation was Determined:	1988-06-16 00:00:00.0
Actual Return to Compliance Date:	1988-11-08 00:00:00.0
Return to Compliance Qualifier:	Observed
Violation Responsible Agency:	State
Scheduled Compliance Date:	1988-06-30 00:00:00.0
Enforcement Identifier:	020
Date of Enforcement Action:	1988-06-16 00:00:00.0
Enforcement Responsible Agency:	State
Enforcement Docket Number:	Not reported
Enforcement Attorney:	Not reported
Corrective Action Component:	No
Appeal Initiated Date:	Not reported
Appeal Resolution Date:	Not reported
Disposition Status Date:	Not reported
Disposition Status:	Not reported
Disposition Status Description:	Not reported
Consent/Final Order Sequence Number:	Not reported
Consent/Final Order Respondent Name:	Not reported
Consent/Final Order Lead Agency:	Not reported
Enforcement Type:	WRITTEN INFORMAL



Map ID  
Direction  
Distance  
Elevation

MAP FINDINGS

Site

Database(s)

EDR ID Number  
EPA ID Number

**EASTERN MD WOOD TREATING CO (Continued)**

**1000402244**

Enforcement Responsible Person:	Not reported
Enforcement Responsible Sub-Organization:	Not reported
SEP Sequence Number:	Not reported
SEP Expenditure Amount:	Not reported
SEP Scheduled Completion Date:	Not reported
SEP Actual Date:	Not reported
SEP Defaulted Date:	Not reported
SEP Type:	Not reported
SEP Type Description:	Not reported
Proposed Amount:	Not reported
Final Monetary Amount:	Not reported
Paid Amount:	Not reported
Final Count:	Not reported
Final Amount:	Not reported
Found Violation:	Yes
Agency Which Determined Violation:	State
Violation Short Description:	Generators - General
Date Violation was Determined:	1988-02-23 00:00:00.0
Actual Return to Compliance Date:	1988-04-15 00:00:00.0
Return to Compliance Qualifier:	Observed
Violation Responsible Agency:	State
Scheduled Compliance Date:	1988-02-24 00:00:00.0
Enforcement Identifier:	015
Date of Enforcement Action:	1988-02-23 00:00:00.0
Enforcement Responsible Agency:	State
Enforcement Docket Number:	Not reported
Enforcement Attorney:	Not reported
Corrective Action Component:	No
Appeal Initiated Date:	Not reported
Appeal Resolution Date:	Not reported
Disposition Status Date:	Not reported
Disposition Status:	Not reported
Disposition Status Description:	Not reported
Consent/Final Order Sequence Number:	Not reported
Consent/Final Order Respondent Name:	Not reported
Consent/Final Order Lead Agency:	Not reported
Enforcement Type:	WRITTEN INFORMAL
Enforcement Responsible Person:	MDWHP
Enforcement Responsible Sub-Organization:	Not reported
SEP Sequence Number:	Not reported
SEP Expenditure Amount:	Not reported
SEP Scheduled Completion Date:	Not reported
SEP Actual Date:	Not reported
SEP Defaulted Date:	Not reported
SEP Type:	Not reported
SEP Type Description:	Not reported
Proposed Amount:	Not reported
Final Monetary Amount:	Not reported
Paid Amount:	Not reported
Final Count:	Not reported
Final Amount:	Not reported
Found Violation:	Yes
Agency Which Determined Violation:	State
Violation Short Description:	Generators - General
Date Violation was Determined:	1987-09-03 00:00:00.0

Map ID  
Direction  
Distance  
Elevation

MAP FINDINGS

Site

Database(s)

EDR ID Number  
EPA ID Number

**EASTERN MD WOOD TREATING CO (Continued)**

**1000402244**

Actual Return to Compliance Date:	1987-09-15 00:00:00.0
Return to Compliance Qualifier:	Observed
Violation Responsible Agency:	State
Scheduled Compliance Date:	1987-09-18 00:00:00.0
Enforcement Identifier:	012
Date of Enforcement Action:	1987-11-17 00:00:00.0
Enforcement Responsible Agency:	State
Enforcement Docket Number:	Not reported
Enforcement Attorney:	Not reported
Corrective Action Component:	No
Appeal Initiated Date:	Not reported
Appeal Resolution Date:	Not reported
Disposition Status Date:	Not reported
Disposition Status:	Not reported
Disposition Status Description:	Not reported
Consent/Final Order Sequence Number:	Not reported
Consent/Final Order Respondent Name:	Not reported
Consent/Final Order Lead Agency:	Not reported
Enforcement Type:	VERBAL INFORMAL
Enforcement Responsible Person:	MDWHP
Enforcement Responsible Sub-Organization:	Not reported
SEP Sequence Number:	Not reported
SEP Expenditure Amount:	Not reported
SEP Scheduled Completion Date:	Not reported
SEP Actual Date:	Not reported
SEP Defaulted Date:	Not reported
SEP Type:	Not reported
SEP Type Description:	Not reported
Proposed Amount:	Not reported
Final Monetary Amount:	Not reported
Paid Amount:	Not reported
Final Count:	Not reported
Final Amount:	Not reported
Found Violation:	Yes
Agency Which Determined Violation:	State
Violation Short Description:	Generators - General
Date Violation was Determined:	1987-09-03 00:00:00.0
Actual Return to Compliance Date:	1987-09-15 00:00:00.0
Return to Compliance Qualifier:	Observed
Violation Responsible Agency:	State
Scheduled Compliance Date:	1987-09-18 00:00:00.0
Enforcement Identifier:	012
Date of Enforcement Action:	1987-11-17 00:00:00.0
Enforcement Responsible Agency:	State
Enforcement Docket Number:	Not reported
Enforcement Attorney:	Not reported
Corrective Action Component:	No
Appeal Initiated Date:	Not reported
Appeal Resolution Date:	Not reported
Disposition Status Date:	Not reported
Disposition Status:	Not reported
Disposition Status Description:	Not reported
Consent/Final Order Sequence Number:	Not reported
Consent/Final Order Respondent Name:	Not reported
Consent/Final Order Lead Agency:	Not reported
Enforcement Type:	VERBAL INFORMAL

Map ID  
Direction  
Distance  
Elevation

MAP FINDINGS

Site

Database(s)

EDR ID Number  
EPA ID Number

**EASTERN MD WOOD TREATING CO (Continued)**

**1000402244**

Enforcement Responsible Person:	MDWHP
Enforcement Responsible Sub-Organization:	Not reported
SEP Sequence Number:	Not reported
SEP Expenditure Amount:	Not reported
SEP Scheduled Completion Date:	Not reported
SEP Actual Date:	Not reported
SEP Defaulted Date:	Not reported
SEP Type:	Not reported
SEP Type Description:	Not reported
Proposed Amount:	Not reported
Final Monetary Amount:	Not reported
Paid Amount:	Not reported
Final Count:	Not reported
Final Amount:	Not reported
Found Violation:	Yes
Agency Which Determined Violation:	State
Violation Short Description:	Generators - General
Date Violation was Determined:	1987-09-03 00:00:00.0
Actual Return to Compliance Date:	1987-09-15 00:00:00.0
Return to Compliance Qualifier:	Observed
Violation Responsible Agency:	State
Scheduled Compliance Date:	Not reported
Enforcement Identifier:	001
Date of Enforcement Action:	1987-09-03 00:00:00.0
Enforcement Responsible Agency:	State
Enforcement Docket Number:	Not reported
Enforcement Attorney:	Not reported
Corrective Action Component:	No
Appeal Initiated Date:	Not reported
Appeal Resolution Date:	Not reported
Disposition Status Date:	Not reported
Disposition Status:	Not reported
Disposition Status Description:	Not reported
Consent/Final Order Sequence Number:	Not reported
Consent/Final Order Respondent Name:	Not reported
Consent/Final Order Lead Agency:	Not reported
Enforcement Type:	WRITTEN INFORMAL
Enforcement Responsible Person:	MDWHP
Enforcement Responsible Sub-Organization:	Not reported
SEP Sequence Number:	Not reported
SEP Expenditure Amount:	Not reported
SEP Scheduled Completion Date:	Not reported
SEP Actual Date:	Not reported
SEP Defaulted Date:	Not reported
SEP Type:	Not reported
SEP Type Description:	Not reported
Proposed Amount:	Not reported
Final Monetary Amount:	Not reported
Paid Amount:	Not reported
Final Count:	Not reported
Final Amount:	Not reported
Found Violation:	Yes
Agency Which Determined Violation:	State
Violation Short Description:	Generators - General
Date Violation was Determined:	1987-09-03 00:00:00.0

Map ID  
Direction  
Distance  
Elevation

MAP FINDINGS

Site

Database(s)

EDR ID Number  
EPA ID Number

**EASTERN MD WOOD TREATING CO (Continued)**

**1000402244**

Actual Return to Compliance Date:	1987-09-15 00:00:00.0
Return to Compliance Qualifier:	Observed
Violation Responsible Agency:	State
Scheduled Compliance Date:	Not reported
Enforcement Identifier:	001
Date of Enforcement Action:	1987-09-03 00:00:00.0
Enforcement Responsible Agency:	State
Enforcement Docket Number:	Not reported
Enforcement Attorney:	Not reported
Corrective Action Component:	No
Appeal Initiated Date:	Not reported
Appeal Resolution Date:	Not reported
Disposition Status Date:	Not reported
Disposition Status:	Not reported
Disposition Status Description:	Not reported
Consent/Final Order Sequence Number:	Not reported
Consent/Final Order Respondent Name:	Not reported
Consent/Final Order Lead Agency:	Not reported
Enforcement Type:	WRITTEN INFORMAL
Enforcement Responsible Person:	MDWHP
Enforcement Responsible Sub-Organization:	Not reported
SEP Sequence Number:	Not reported
SEP Expenditure Amount:	Not reported
SEP Scheduled Completion Date:	Not reported
SEP Actual Date:	Not reported
SEP Defaulted Date:	Not reported
SEP Type:	Not reported
SEP Type Description:	Not reported
Proposed Amount:	Not reported
Final Monetary Amount:	Not reported
Paid Amount:	Not reported
Final Count:	Not reported
Final Amount:	Not reported
Found Violation:	Yes
Agency Which Determined Violation:	State
Violation Short Description:	Generators - General
Date Violation was Determined:	1987-09-03 00:00:00.0
Actual Return to Compliance Date:	1987-09-15 00:00:00.0
Return to Compliance Qualifier:	Observed
Violation Responsible Agency:	State
Scheduled Compliance Date:	Not reported
Enforcement Identifier:	005
Date of Enforcement Action:	1987-10-16 00:00:00.0
Enforcement Responsible Agency:	State
Enforcement Docket Number:	Not reported
Enforcement Attorney:	Not reported
Corrective Action Component:	No
Appeal Initiated Date:	Not reported
Appeal Resolution Date:	Not reported
Disposition Status Date:	Not reported
Disposition Status:	Not reported
Disposition Status Description:	Not reported
Consent/Final Order Sequence Number:	Not reported
Consent/Final Order Respondent Name:	Not reported
Consent/Final Order Lead Agency:	Not reported
Enforcement Type:	VERBAL INFORMAL

Map ID  
Direction  
Distance  
Elevation

MAP FINDINGS

Site

Database(s)

EDR ID Number  
EPA ID Number

**EASTERN MD WOOD TREATING CO (Continued)**

**1000402244**

Enforcement Responsible Person:	MDWHP
Enforcement Responsible Sub-Organization:	Not reported
SEP Sequence Number:	Not reported
SEP Expenditure Amount:	Not reported
SEP Scheduled Completion Date:	Not reported
SEP Actual Date:	Not reported
SEP Defaulted Date:	Not reported
SEP Type:	Not reported
SEP Type Description:	Not reported
Proposed Amount:	Not reported
Final Monetary Amount:	Not reported
Paid Amount:	Not reported
Final Count:	Not reported
Final Amount:	Not reported
Found Violation:	Yes
Agency Which Determined Violation:	State
Violation Short Description:	Generators - General
Date Violation was Determined:	1987-09-03 00:00:00.0
Actual Return to Compliance Date:	1987-09-15 00:00:00.0
Return to Compliance Qualifier:	Observed
Violation Responsible Agency:	State
Scheduled Compliance Date:	1987-09-18 00:00:00.0
Enforcement Identifier:	001
Date of Enforcement Action:	1987-09-03 00:00:00.0
Enforcement Responsible Agency:	State
Enforcement Docket Number:	Not reported
Enforcement Attorney:	Not reported
Corrective Action Component:	No
Appeal Initiated Date:	Not reported
Appeal Resolution Date:	Not reported
Disposition Status Date:	Not reported
Disposition Status:	Not reported
Disposition Status Description:	Not reported
Consent/Final Order Sequence Number:	Not reported
Consent/Final Order Respondent Name:	Not reported
Consent/Final Order Lead Agency:	Not reported
Enforcement Type:	WRITTEN INFORMAL
Enforcement Responsible Person:	MDWHP
Enforcement Responsible Sub-Organization:	Not reported
SEP Sequence Number:	Not reported
SEP Expenditure Amount:	Not reported
SEP Scheduled Completion Date:	Not reported
SEP Actual Date:	Not reported
SEP Defaulted Date:	Not reported
SEP Type:	Not reported
SEP Type Description:	Not reported
Proposed Amount:	Not reported
Final Monetary Amount:	Not reported
Paid Amount:	Not reported
Final Count:	Not reported
Final Amount:	Not reported
Found Violation:	Yes
Agency Which Determined Violation:	State
Violation Short Description:	Generators - General
Date Violation was Determined:	1987-09-03 00:00:00.0

Map ID  
Direction  
Distance  
Elevation

MAP FINDINGS

Site

Database(s)

EDR ID Number  
EPA ID Number

**EASTERN MD WOOD TREATING CO (Continued)**

**1000402244**

Actual Return to Compliance Date:	1987-09-15 00:00:00.0
Return to Compliance Qualifier:	Observed
Violation Responsible Agency:	State
Scheduled Compliance Date:	Not reported
Enforcement Identifier:	001
Date of Enforcement Action:	1987-09-03 00:00:00.0
Enforcement Responsible Agency:	State
Enforcement Docket Number:	Not reported
Enforcement Attorney:	Not reported
Corrective Action Component:	No
Appeal Initiated Date:	Not reported
Appeal Resolution Date:	Not reported
Disposition Status Date:	Not reported
Disposition Status:	Not reported
Disposition Status Description:	Not reported
Consent/Final Order Sequence Number:	Not reported
Consent/Final Order Respondent Name:	Not reported
Consent/Final Order Lead Agency:	Not reported
Enforcement Type:	WRITTEN INFORMAL
Enforcement Responsible Person:	MDWHP
Enforcement Responsible Sub-Organization:	Not reported
SEP Sequence Number:	Not reported
SEP Expenditure Amount:	Not reported
SEP Scheduled Completion Date:	Not reported
SEP Actual Date:	Not reported
SEP Defaulted Date:	Not reported
SEP Type:	Not reported
SEP Type Description:	Not reported
Proposed Amount:	Not reported
Final Monetary Amount:	Not reported
Paid Amount:	Not reported
Final Count:	Not reported
Final Amount:	Not reported
Found Violation:	Yes
Agency Which Determined Violation:	State
Violation Short Description:	Generators - General
Date Violation was Determined:	1987-09-03 00:00:00.0
Actual Return to Compliance Date:	1987-09-15 00:00:00.0
Return to Compliance Qualifier:	Observed
Violation Responsible Agency:	State
Scheduled Compliance Date:	Not reported
Enforcement Identifier:	001
Date of Enforcement Action:	1987-09-03 00:00:00.0
Enforcement Responsible Agency:	State
Enforcement Docket Number:	Not reported
Enforcement Attorney:	Not reported
Corrective Action Component:	No
Appeal Initiated Date:	Not reported
Appeal Resolution Date:	Not reported
Disposition Status Date:	Not reported
Disposition Status:	Not reported
Disposition Status Description:	Not reported
Consent/Final Order Sequence Number:	Not reported
Consent/Final Order Respondent Name:	Not reported
Consent/Final Order Lead Agency:	Not reported
Enforcement Type:	WRITTEN INFORMAL

Map ID  
Direction  
Distance  
Elevation

MAP FINDINGS

Site

Database(s)

EDR ID Number  
EPA ID Number

**EASTERN MD WOOD TREATING CO (Continued)**

**1000402244**

Enforcement Responsible Person:	MDWHP
Enforcement Responsible Sub-Organization:	Not reported
SEP Sequence Number:	Not reported
SEP Expenditure Amount:	Not reported
SEP Scheduled Completion Date:	Not reported
SEP Actual Date:	Not reported
SEP Defaulted Date:	Not reported
SEP Type:	Not reported
SEP Type Description:	Not reported
Proposed Amount:	Not reported
Final Monetary Amount:	Not reported
Paid Amount:	Not reported
Final Count:	Not reported
Final Amount:	Not reported
Found Violation:	Yes
Agency Which Determined Violation:	State
Violation Short Description:	Generators - General
Date Violation was Determined:	1987-09-03 00:00:00.0
Actual Return to Compliance Date:	1987-09-15 00:00:00.0
Return to Compliance Qualifier:	Observed
Violation Responsible Agency:	State
Scheduled Compliance Date:	Not reported
Enforcement Identifier:	005
Date of Enforcement Action:	1987-10-16 00:00:00.0
Enforcement Responsible Agency:	State
Enforcement Docket Number:	Not reported
Enforcement Attorney:	Not reported
Corrective Action Component:	No
Appeal Initiated Date:	Not reported
Appeal Resolution Date:	Not reported
Disposition Status Date:	Not reported
Disposition Status:	Not reported
Disposition Status Description:	Not reported
Consent/Final Order Sequence Number:	Not reported
Consent/Final Order Respondent Name:	Not reported
Consent/Final Order Lead Agency:	Not reported
Enforcement Type:	VERBAL INFORMAL
Enforcement Responsible Person:	MDWHP
Enforcement Responsible Sub-Organization:	Not reported
SEP Sequence Number:	Not reported
SEP Expenditure Amount:	Not reported
SEP Scheduled Completion Date:	Not reported
SEP Actual Date:	Not reported
SEP Defaulted Date:	Not reported
SEP Type:	Not reported
SEP Type Description:	Not reported
Proposed Amount:	Not reported
Final Monetary Amount:	Not reported
Paid Amount:	Not reported
Final Count:	Not reported
Final Amount:	Not reported
Found Violation:	Yes
Agency Which Determined Violation:	State
Violation Short Description:	Generators - General
Date Violation was Determined:	1987-09-03 00:00:00.0



Map ID  
Direction  
Distance  
Elevation

MAP FINDINGS

Site

Database(s)

EDR ID Number  
EPA ID Number

**EASTERN MD WOOD TREATING CO (Continued)**

**1000402244**

Actual Return to Compliance Date:	1987-09-15 00:00:00.0
Return to Compliance Qualifier:	Observed
Violation Responsible Agency:	State
Scheduled Compliance Date:	Not reported
Enforcement Identifier:	005
Date of Enforcement Action:	1987-10-16 00:00:00.0
Enforcement Responsible Agency:	State
Enforcement Docket Number:	Not reported
Enforcement Attorney:	Not reported
Corrective Action Component:	No
Appeal Initiated Date:	Not reported
Appeal Resolution Date:	Not reported
Disposition Status Date:	Not reported
Disposition Status:	Not reported
Disposition Status Description:	Not reported
Consent/Final Order Sequence Number:	Not reported
Consent/Final Order Respondent Name:	Not reported
Consent/Final Order Lead Agency:	Not reported
Enforcement Type:	VERBAL INFORMAL
Enforcement Responsible Person:	MDWHP
Enforcement Responsible Sub-Organization:	Not reported
SEP Sequence Number:	Not reported
SEP Expenditure Amount:	Not reported
SEP Scheduled Completion Date:	Not reported
SEP Actual Date:	Not reported
SEP Defaulted Date:	Not reported
SEP Type:	Not reported
SEP Type Description:	Not reported
Proposed Amount:	Not reported
Final Monetary Amount:	Not reported
Paid Amount:	Not reported
Final Count:	Not reported
Final Amount:	Not reported
Found Violation:	Yes
Agency Which Determined Violation:	State
Violation Short Description:	Generators - General
Date Violation was Determined:	1987-09-03 00:00:00.0
Actual Return to Compliance Date:	1987-09-15 00:00:00.0
Return to Compliance Qualifier:	Observed
Violation Responsible Agency:	State
Scheduled Compliance Date:	1987-09-18 00:00:00.0
Enforcement Identifier:	012
Date of Enforcement Action:	1987-11-17 00:00:00.0
Enforcement Responsible Agency:	State
Enforcement Docket Number:	Not reported
Enforcement Attorney:	Not reported
Corrective Action Component:	No
Appeal Initiated Date:	Not reported
Appeal Resolution Date:	Not reported
Disposition Status Date:	Not reported
Disposition Status:	Not reported
Disposition Status Description:	Not reported
Consent/Final Order Sequence Number:	Not reported
Consent/Final Order Respondent Name:	Not reported
Consent/Final Order Lead Agency:	Not reported
Enforcement Type:	VERBAL INFORMAL

Map ID  
Direction  
Distance  
Elevation

MAP FINDINGS

Site

Database(s)

EDR ID Number  
EPA ID Number

**EASTERN MD WOOD TREATING CO (Continued)**

**1000402244**

Enforcement Responsible Person:	MDWHP
Enforcement Responsible Sub-Organization:	Not reported
SEP Sequence Number:	Not reported
SEP Expenditure Amount:	Not reported
SEP Scheduled Completion Date:	Not reported
SEP Actual Date:	Not reported
SEP Defaulted Date:	Not reported
SEP Type:	Not reported
SEP Type Description:	Not reported
Proposed Amount:	Not reported
Final Monetary Amount:	Not reported
Paid Amount:	Not reported
Final Count:	Not reported
Final Amount:	Not reported
Found Violation:	Yes
Agency Which Determined Violation:	State
Violation Short Description:	Generators - General
Date Violation was Determined:	1987-09-03 00:00:00.0
Actual Return to Compliance Date:	1987-09-15 00:00:00.0
Return to Compliance Qualifier:	Observed
Violation Responsible Agency:	State
Scheduled Compliance Date:	Not reported
Enforcement Identifier:	001
Date of Enforcement Action:	1987-09-03 00:00:00.0
Enforcement Responsible Agency:	State
Enforcement Docket Number:	Not reported
Enforcement Attorney:	Not reported
Corrective Action Component:	No
Appeal Initiated Date:	Not reported
Appeal Resolution Date:	Not reported
Disposition Status Date:	Not reported
Disposition Status:	Not reported
Disposition Status Description:	Not reported
Consent/Final Order Sequence Number:	Not reported
Consent/Final Order Respondent Name:	Not reported
Consent/Final Order Lead Agency:	Not reported
Enforcement Type:	WRITTEN INFORMAL
Enforcement Responsible Person:	MDWHP
Enforcement Responsible Sub-Organization:	Not reported
SEP Sequence Number:	Not reported
SEP Expenditure Amount:	Not reported
SEP Scheduled Completion Date:	Not reported
SEP Actual Date:	Not reported
SEP Defaulted Date:	Not reported
SEP Type:	Not reported
SEP Type Description:	Not reported
Proposed Amount:	Not reported
Final Monetary Amount:	Not reported
Paid Amount:	Not reported
Final Count:	Not reported
Final Amount:	Not reported
Found Violation:	Yes
Agency Which Determined Violation:	State
Violation Short Description:	Generators - General
Date Violation was Determined:	1987-09-03 00:00:00.0

Map ID  
Direction  
Distance  
Elevation

MAP FINDINGS

Site

Database(s)

EDR ID Number  
EPA ID Number

**EASTERN MD WOOD TREATING CO (Continued)**

**1000402244**

Actual Return to Compliance Date:	1987-09-15 00:00:00.0
Return to Compliance Qualifier:	Observed
Violation Responsible Agency:	State
Scheduled Compliance Date:	Not reported
Enforcement Identifier:	005
Date of Enforcement Action:	1987-10-16 00:00:00.0
Enforcement Responsible Agency:	State
Enforcement Docket Number:	Not reported
Enforcement Attorney:	Not reported
Corrective Action Component:	No
Appeal Initiated Date:	Not reported
Appeal Resolution Date:	Not reported
Disposition Status Date:	Not reported
Disposition Status:	Not reported
Disposition Status Description:	Not reported
Consent/Final Order Sequence Number:	Not reported
Consent/Final Order Respondent Name:	Not reported
Consent/Final Order Lead Agency:	Not reported
Enforcement Type:	VERBAL INFORMAL
Enforcement Responsible Person:	MDWHP
Enforcement Responsible Sub-Organization:	Not reported
SEP Sequence Number:	Not reported
SEP Expenditure Amount:	Not reported
SEP Scheduled Completion Date:	Not reported
SEP Actual Date:	Not reported
SEP Defaulted Date:	Not reported
SEP Type:	Not reported
SEP Type Description:	Not reported
Proposed Amount:	Not reported
Final Monetary Amount:	Not reported
Paid Amount:	Not reported
Final Count:	Not reported
Final Amount:	Not reported
Found Violation:	Yes
Agency Which Determined Violation:	State
Violation Short Description:	Generators - General
Date Violation was Determined:	1987-09-03 00:00:00.0
Actual Return to Compliance Date:	1987-09-15 00:00:00.0
Return to Compliance Qualifier:	Observed
Violation Responsible Agency:	State
Scheduled Compliance Date:	Not reported
Enforcement Identifier:	005
Date of Enforcement Action:	1987-10-16 00:00:00.0
Enforcement Responsible Agency:	State
Enforcement Docket Number:	Not reported
Enforcement Attorney:	Not reported
Corrective Action Component:	No
Appeal Initiated Date:	Not reported
Appeal Resolution Date:	Not reported
Disposition Status Date:	Not reported
Disposition Status:	Not reported
Disposition Status Description:	Not reported
Consent/Final Order Sequence Number:	Not reported
Consent/Final Order Respondent Name:	Not reported
Consent/Final Order Lead Agency:	Not reported
Enforcement Type:	VERBAL INFORMAL

Map ID  
Direction  
Distance  
Elevation

MAP FINDINGS

Site

Database(s)

EDR ID Number  
EPA ID Number

**EASTERN MD WOOD TREATING CO (Continued)**

**1000402244**

Enforcement Responsible Person:	MDWHP
Enforcement Responsible Sub-Organization:	Not reported
SEP Sequence Number:	Not reported
SEP Expenditure Amount:	Not reported
SEP Scheduled Completion Date:	Not reported
SEP Actual Date:	Not reported
SEP Defaulted Date:	Not reported
SEP Type:	Not reported
SEP Type Description:	Not reported
Proposed Amount:	Not reported
Final Monetary Amount:	Not reported
Paid Amount:	Not reported
Final Count:	Not reported
Final Amount:	Not reported
Found Violation:	Yes
Agency Which Determined Violation:	State
Violation Short Description:	Generators - General
Date Violation was Determined:	1987-09-03 00:00:00.0
Actual Return to Compliance Date:	1987-09-15 00:00:00.0
Return to Compliance Qualifier:	Observed
Violation Responsible Agency:	State
Scheduled Compliance Date:	1987-09-18 00:00:00.0
Enforcement Identifier:	012
Date of Enforcement Action:	1987-11-17 00:00:00.0
Enforcement Responsible Agency:	State
Enforcement Docket Number:	Not reported
Enforcement Attorney:	Not reported
Corrective Action Component:	No
Appeal Initiated Date:	Not reported
Appeal Resolution Date:	Not reported
Disposition Status Date:	Not reported
Disposition Status:	Not reported
Disposition Status Description:	Not reported
Consent/Final Order Sequence Number:	Not reported
Consent/Final Order Respondent Name:	Not reported
Consent/Final Order Lead Agency:	Not reported
Enforcement Type:	VERBAL INFORMAL
Enforcement Responsible Person:	MDWHP
Enforcement Responsible Sub-Organization:	Not reported
SEP Sequence Number:	Not reported
SEP Expenditure Amount:	Not reported
SEP Scheduled Completion Date:	Not reported
SEP Actual Date:	Not reported
SEP Defaulted Date:	Not reported
SEP Type:	Not reported
SEP Type Description:	Not reported
Proposed Amount:	Not reported
Final Monetary Amount:	Not reported
Paid Amount:	Not reported
Final Count:	Not reported
Final Amount:	Not reported
Found Violation:	Yes
Agency Which Determined Violation:	State
Violation Short Description:	Generators - General
Date Violation was Determined:	1987-09-03 00:00:00.0

Map ID  
Direction  
Distance  
Elevation

MAP FINDINGS

Site

Database(s)

EDR ID Number  
EPA ID Number

**EASTERN MD WOOD TREATING CO (Continued)**

**1000402244**

Actual Return to Compliance Date:	1987-09-15 00:00:00.0
Return to Compliance Qualifier:	Observed
Violation Responsible Agency:	State
Scheduled Compliance Date:	Not reported
Enforcement Identifier:	001
Date of Enforcement Action:	1987-09-03 00:00:00.0
Enforcement Responsible Agency:	State
Enforcement Docket Number:	Not reported
Enforcement Attorney:	Not reported
Corrective Action Component:	No
Appeal Initiated Date:	Not reported
Appeal Resolution Date:	Not reported
Disposition Status Date:	Not reported
Disposition Status:	Not reported
Disposition Status Description:	Not reported
Consent/Final Order Sequence Number:	Not reported
Consent/Final Order Respondent Name:	Not reported
Consent/Final Order Lead Agency:	Not reported
Enforcement Type:	WRITTEN INFORMAL
Enforcement Responsible Person:	MDWHP
Enforcement Responsible Sub-Organization:	Not reported
SEP Sequence Number:	Not reported
SEP Expenditure Amount:	Not reported
SEP Scheduled Completion Date:	Not reported
SEP Actual Date:	Not reported
SEP Defaulted Date:	Not reported
SEP Type:	Not reported
SEP Type Description:	Not reported
Proposed Amount:	Not reported
Final Monetary Amount:	Not reported
Paid Amount:	Not reported
Final Count:	Not reported
Final Amount:	Not reported
Found Violation:	Yes
Agency Which Determined Violation:	State
Violation Short Description:	Generators - General
Date Violation was Determined:	1987-09-03 00:00:00.0
Actual Return to Compliance Date:	1987-09-15 00:00:00.0
Return to Compliance Qualifier:	Observed
Violation Responsible Agency:	State
Scheduled Compliance Date:	Not reported
Enforcement Identifier:	005
Date of Enforcement Action:	1987-10-16 00:00:00.0
Enforcement Responsible Agency:	State
Enforcement Docket Number:	Not reported
Enforcement Attorney:	Not reported
Corrective Action Component:	No
Appeal Initiated Date:	Not reported
Appeal Resolution Date:	Not reported
Disposition Status Date:	Not reported
Disposition Status:	Not reported
Disposition Status Description:	Not reported
Consent/Final Order Sequence Number:	Not reported
Consent/Final Order Respondent Name:	Not reported
Consent/Final Order Lead Agency:	Not reported
Enforcement Type:	VERBAL INFORMAL

Map ID  
Direction  
Distance  
Elevation

MAP FINDINGS

Site

Database(s)

EDR ID Number  
EPA ID Number

**EASTERN MD WOOD TREATING CO (Continued)**

**1000402244**

Enforcement Responsible Person:	MDWHP
Enforcement Responsible Sub-Organization:	Not reported
SEP Sequence Number:	Not reported
SEP Expenditure Amount:	Not reported
SEP Scheduled Completion Date:	Not reported
SEP Actual Date:	Not reported
SEP Defaulted Date:	Not reported
SEP Type:	Not reported
SEP Type Description:	Not reported
Proposed Amount:	Not reported
Final Monetary Amount:	Not reported
Paid Amount:	Not reported
Final Count:	Not reported
Final Amount:	Not reported
Found Violation:	Yes
Agency Which Determined Violation:	State
Violation Short Description:	Generators - General
Date Violation was Determined:	1987-09-03 00:00:00.0
Actual Return to Compliance Date:	1987-09-15 00:00:00.0
Return to Compliance Qualifier:	Observed
Violation Responsible Agency:	State
Scheduled Compliance Date:	Not reported
Enforcement Identifier:	005
Date of Enforcement Action:	1987-10-16 00:00:00.0
Enforcement Responsible Agency:	State
Enforcement Docket Number:	Not reported
Enforcement Attorney:	Not reported
Corrective Action Component:	No
Appeal Initiated Date:	Not reported
Appeal Resolution Date:	Not reported
Disposition Status Date:	Not reported
Disposition Status:	Not reported
Disposition Status Description:	Not reported
Consent/Final Order Sequence Number:	Not reported
Consent/Final Order Respondent Name:	Not reported
Consent/Final Order Lead Agency:	Not reported
Enforcement Type:	VERBAL INFORMAL
Enforcement Responsible Person:	MDWHP
Enforcement Responsible Sub-Organization:	Not reported
SEP Sequence Number:	Not reported
SEP Expenditure Amount:	Not reported
SEP Scheduled Completion Date:	Not reported
SEP Actual Date:	Not reported
SEP Defaulted Date:	Not reported
SEP Type:	Not reported
SEP Type Description:	Not reported
Proposed Amount:	Not reported
Final Monetary Amount:	Not reported
Paid Amount:	Not reported
Final Count:	Not reported
Final Amount:	Not reported
Found Violation:	Yes
Agency Which Determined Violation:	State
Violation Short Description:	Generators - General
Date Violation was Determined:	1987-09-03 00:00:00.0

Map ID  
Direction  
Distance  
Elevation

MAP FINDINGS

Site

Database(s)

EDR ID Number  
EPA ID Number

**EASTERN MD WOOD TREATING CO (Continued)**

**1000402244**

Actual Return to Compliance Date:	1987-09-15 00:00:00.0
Return to Compliance Qualifier:	Observed
Violation Responsible Agency:	State
Scheduled Compliance Date:	Not reported
Enforcement Identifier:	005
Date of Enforcement Action:	1987-10-16 00:00:00.0
Enforcement Responsible Agency:	State
Enforcement Docket Number:	Not reported
Enforcement Attorney:	Not reported
Corrective Action Component:	No
Appeal Initiated Date:	Not reported
Appeal Resolution Date:	Not reported
Disposition Status Date:	Not reported
Disposition Status:	Not reported
Disposition Status Description:	Not reported
Consent/Final Order Sequence Number:	Not reported
Consent/Final Order Respondent Name:	Not reported
Consent/Final Order Lead Agency:	Not reported
Enforcement Type:	VERBAL INFORMAL
Enforcement Responsible Person:	MDWHP
Enforcement Responsible Sub-Organization:	Not reported
SEP Sequence Number:	Not reported
SEP Expenditure Amount:	Not reported
SEP Scheduled Completion Date:	Not reported
SEP Actual Date:	Not reported
SEP Defaulted Date:	Not reported
SEP Type:	Not reported
SEP Type Description:	Not reported
Proposed Amount:	Not reported
Final Monetary Amount:	Not reported
Paid Amount:	Not reported
Final Count:	Not reported
Final Amount:	Not reported
Found Violation:	Yes
Agency Which Determined Violation:	State
Violation Short Description:	Generators - General
Date Violation was Determined:	1987-09-03 00:00:00.0
Actual Return to Compliance Date:	1987-09-15 00:00:00.0
Return to Compliance Qualifier:	Observed
Violation Responsible Agency:	State
Scheduled Compliance Date:	1987-09-18 00:00:00.0
Enforcement Identifier:	012
Date of Enforcement Action:	1987-11-17 00:00:00.0
Enforcement Responsible Agency:	State
Enforcement Docket Number:	Not reported
Enforcement Attorney:	Not reported
Corrective Action Component:	No
Appeal Initiated Date:	Not reported
Appeal Resolution Date:	Not reported
Disposition Status Date:	Not reported
Disposition Status:	Not reported
Disposition Status Description:	Not reported
Consent/Final Order Sequence Number:	Not reported
Consent/Final Order Respondent Name:	Not reported
Consent/Final Order Lead Agency:	Not reported
Enforcement Type:	VERBAL INFORMAL

Map ID  
Direction  
Distance  
Elevation

MAP FINDINGS

Site

Database(s)

EDR ID Number  
EPA ID Number

**EASTERN MD WOOD TREATING CO (Continued)**

**1000402244**

Enforcement Responsible Person:	MDWHP
Enforcement Responsible Sub-Organization:	Not reported
SEP Sequence Number:	Not reported
SEP Expenditure Amount:	Not reported
SEP Scheduled Completion Date:	Not reported
SEP Actual Date:	Not reported
SEP Defaulted Date:	Not reported
SEP Type:	Not reported
SEP Type Description:	Not reported
Proposed Amount:	Not reported
Final Monetary Amount:	Not reported
Paid Amount:	Not reported
Final Count:	Not reported
Final Amount:	Not reported
Found Violation:	Yes
Agency Which Determined Violation:	State
Violation Short Description:	Generators - General
Date Violation was Determined:	1987-09-03 00:00:00.0
Actual Return to Compliance Date:	1987-09-15 00:00:00.0
Return to Compliance Qualifier:	Observed
Violation Responsible Agency:	State
Scheduled Compliance Date:	1987-09-18 00:00:00.0
Enforcement Identifier:	012
Date of Enforcement Action:	1987-11-17 00:00:00.0
Enforcement Responsible Agency:	State
Enforcement Docket Number:	Not reported
Enforcement Attorney:	Not reported
Corrective Action Component:	No
Appeal Initiated Date:	Not reported
Appeal Resolution Date:	Not reported
Disposition Status Date:	Not reported
Disposition Status:	Not reported
Disposition Status Description:	Not reported
Consent/Final Order Sequence Number:	Not reported
Consent/Final Order Respondent Name:	Not reported
Consent/Final Order Lead Agency:	Not reported
Enforcement Type:	VERBAL INFORMAL
Enforcement Responsible Person:	MDWHP
Enforcement Responsible Sub-Organization:	Not reported
SEP Sequence Number:	Not reported
SEP Expenditure Amount:	Not reported
SEP Scheduled Completion Date:	Not reported
SEP Actual Date:	Not reported
SEP Defaulted Date:	Not reported
SEP Type:	Not reported
SEP Type Description:	Not reported
Proposed Amount:	Not reported
Final Monetary Amount:	Not reported
Paid Amount:	Not reported
Final Count:	Not reported
Final Amount:	Not reported
Found Violation:	Yes
Agency Which Determined Violation:	State
Violation Short Description:	Generators - General
Date Violation was Determined:	1987-09-03 00:00:00.0



Map ID  
Direction  
Distance  
Elevation

MAP FINDINGS

Site

Database(s)

EDR ID Number  
EPA ID Number

**EASTERN MD WOOD TREATING CO (Continued)**

**1000402244**

Actual Return to Compliance Date:	1987-09-15 00:00:00.0
Return to Compliance Qualifier:	Observed
Violation Responsible Agency:	State
Scheduled Compliance Date:	1987-09-18 00:00:00.0
Enforcement Identifier:	012
Date of Enforcement Action:	1987-11-17 00:00:00.0
Enforcement Responsible Agency:	State
Enforcement Docket Number:	Not reported
Enforcement Attorney:	Not reported
Corrective Action Component:	No
Appeal Initiated Date:	Not reported
Appeal Resolution Date:	Not reported
Disposition Status Date:	Not reported
Disposition Status:	Not reported
Disposition Status Description:	Not reported
Consent/Final Order Sequence Number:	Not reported
Consent/Final Order Respondent Name:	Not reported
Consent/Final Order Lead Agency:	Not reported
Enforcement Type:	VERBAL INFORMAL
Enforcement Responsible Person:	MDWHP
Enforcement Responsible Sub-Organization:	Not reported
SEP Sequence Number:	Not reported
SEP Expenditure Amount:	Not reported
SEP Scheduled Completion Date:	Not reported
SEP Actual Date:	Not reported
SEP Defaulted Date:	Not reported
SEP Type:	Not reported
SEP Type Description:	Not reported
Proposed Amount:	Not reported
Final Monetary Amount:	Not reported
Paid Amount:	Not reported
Final Count:	Not reported
Final Amount:	Not reported
Found Violation:	Yes
Agency Which Determined Violation:	State
Violation Short Description:	Generators - General
Date Violation was Determined:	1987-09-03 00:00:00.0
Actual Return to Compliance Date:	1987-09-15 00:00:00.0
Return to Compliance Qualifier:	Observed
Violation Responsible Agency:	State
Scheduled Compliance Date:	Not reported
Enforcement Identifier:	001
Date of Enforcement Action:	1987-09-03 00:00:00.0
Enforcement Responsible Agency:	State
Enforcement Docket Number:	Not reported
Enforcement Attorney:	Not reported
Corrective Action Component:	No
Appeal Initiated Date:	Not reported
Appeal Resolution Date:	Not reported
Disposition Status Date:	Not reported
Disposition Status:	Not reported
Disposition Status Description:	Not reported
Consent/Final Order Sequence Number:	Not reported
Consent/Final Order Respondent Name:	Not reported
Consent/Final Order Lead Agency:	Not reported
Enforcement Type:	WRITTEN INFORMAL

Map ID  
Direction  
Distance  
Elevation

MAP FINDINGS

Site

Database(s)

EDR ID Number  
EPA ID Number

**EASTERN MD WOOD TREATING CO (Continued)**

**1000402244**

Enforcement Responsible Person:	MDWHP
Enforcement Responsible Sub-Organization:	Not reported
SEP Sequence Number:	Not reported
SEP Expenditure Amount:	Not reported
SEP Scheduled Completion Date:	Not reported
SEP Actual Date:	Not reported
SEP Defaulted Date:	Not reported
SEP Type:	Not reported
SEP Type Description:	Not reported
Proposed Amount:	Not reported
Final Monetary Amount:	Not reported
Paid Amount:	Not reported
Final Count:	Not reported
Final Amount:	Not reported
Found Violation:	Yes
Agency Which Determined Violation:	State
Violation Short Description:	Generators - General
Date Violation was Determined:	1987-09-03 00:00:00.0
Actual Return to Compliance Date:	1987-09-15 00:00:00.0
Return to Compliance Qualifier:	Observed
Violation Responsible Agency:	State
Scheduled Compliance Date:	Not reported
Enforcement Identifier:	005
Date of Enforcement Action:	1987-10-16 00:00:00.0
Enforcement Responsible Agency:	State
Enforcement Docket Number:	Not reported
Enforcement Attorney:	Not reported
Corrective Action Component:	No
Appeal Initiated Date:	Not reported
Appeal Resolution Date:	Not reported
Disposition Status Date:	Not reported
Disposition Status:	Not reported
Disposition Status Description:	Not reported
Consent/Final Order Sequence Number:	Not reported
Consent/Final Order Respondent Name:	Not reported
Consent/Final Order Lead Agency:	Not reported
Enforcement Type:	VERBAL INFORMAL
Enforcement Responsible Person:	MDWHP
Enforcement Responsible Sub-Organization:	Not reported
SEP Sequence Number:	Not reported
SEP Expenditure Amount:	Not reported
SEP Scheduled Completion Date:	Not reported
SEP Actual Date:	Not reported
SEP Defaulted Date:	Not reported
SEP Type:	Not reported
SEP Type Description:	Not reported
Proposed Amount:	Not reported
Final Monetary Amount:	Not reported
Paid Amount:	Not reported
Final Count:	Not reported
Final Amount:	Not reported
Found Violation:	Yes
Agency Which Determined Violation:	State
Violation Short Description:	Generators - General
Date Violation was Determined:	1987-09-03 00:00:00.0

Map ID  
 Direction  
 Distance  
 Elevation

MAP FINDINGS

Site

Database(s)

EDR ID Number  
 EPA ID Number

**EASTERN MD WOOD TREATING CO (Continued)**

**1000402244**

Actual Return to Compliance Date:	1987-09-15 00:00:00.0
Return to Compliance Qualifier:	Observed
Violation Responsible Agency:	State
Scheduled Compliance Date:	Not reported
Enforcement Identifier:	001
Date of Enforcement Action:	1987-09-03 00:00:00.0
Enforcement Responsible Agency:	State
Enforcement Docket Number:	Not reported
Enforcement Attorney:	Not reported
Corrective Action Component:	No
Appeal Initiated Date:	Not reported
Appeal Resolution Date:	Not reported
Disposition Status Date:	Not reported
Disposition Status:	Not reported
Disposition Status Description:	Not reported
Consent/Final Order Sequence Number:	Not reported
Consent/Final Order Respondent Name:	Not reported
Consent/Final Order Lead Agency:	Not reported
Enforcement Type:	WRITTEN INFORMAL
Enforcement Responsible Person:	MDWHP
Enforcement Responsible Sub-Organization:	Not reported
SEP Sequence Number:	Not reported
SEP Expenditure Amount:	Not reported
SEP Scheduled Completion Date:	Not reported
SEP Actual Date:	Not reported
SEP Defaulted Date:	Not reported
SEP Type:	Not reported
SEP Type Description:	Not reported
Proposed Amount:	Not reported
Final Monetary Amount:	Not reported
Paid Amount:	Not reported
Final Count:	Not reported
Final Amount:	Not reported
Found Violation:	Yes
Agency Which Determined Violation:	State
Violation Short Description:	Generators - General
Date Violation was Determined:	1987-09-03 00:00:00.0
Actual Return to Compliance Date:	1987-09-15 00:00:00.0
Return to Compliance Qualifier:	Observed
Violation Responsible Agency:	State
Scheduled Compliance Date:	Not reported
Enforcement Identifier:	001
Date of Enforcement Action:	1987-09-03 00:00:00.0
Enforcement Responsible Agency:	State
Enforcement Docket Number:	Not reported
Enforcement Attorney:	Not reported
Corrective Action Component:	No
Appeal Initiated Date:	Not reported
Appeal Resolution Date:	Not reported
Disposition Status Date:	Not reported
Disposition Status:	Not reported
Disposition Status Description:	Not reported
Consent/Final Order Sequence Number:	Not reported
Consent/Final Order Respondent Name:	Not reported
Consent/Final Order Lead Agency:	Not reported
Enforcement Type:	WRITTEN INFORMAL

Map ID  
Direction  
Distance  
Elevation

MAP FINDINGS

Site

Database(s)

EDR ID Number  
EPA ID Number

**EASTERN MD WOOD TREATING CO (Continued)**

**1000402244**

Enforcement Responsible Person:	MDWHP
Enforcement Responsible Sub-Organization:	Not reported
SEP Sequence Number:	Not reported
SEP Expenditure Amount:	Not reported
SEP Scheduled Completion Date:	Not reported
SEP Actual Date:	Not reported
SEP Defaulted Date:	Not reported
SEP Type:	Not reported
SEP Type Description:	Not reported
Proposed Amount:	Not reported
Final Monetary Amount:	Not reported
Paid Amount:	Not reported
Final Count:	Not reported
Final Amount:	Not reported
Found Violation:	Yes
Agency Which Determined Violation:	State
Violation Short Description:	Generators - General
Date Violation was Determined:	1987-09-03 00:00:00.0
Actual Return to Compliance Date:	1987-09-15 00:00:00.0
Return to Compliance Qualifier:	Observed
Violation Responsible Agency:	State
Scheduled Compliance Date:	Not reported
Enforcement Identifier:	005
Date of Enforcement Action:	1987-10-16 00:00:00.0
Enforcement Responsible Agency:	State
Enforcement Docket Number:	Not reported
Enforcement Attorney:	Not reported
Corrective Action Component:	No
Appeal Initiated Date:	Not reported
Appeal Resolution Date:	Not reported
Disposition Status Date:	Not reported
Disposition Status:	Not reported
Disposition Status Description:	Not reported
Consent/Final Order Sequence Number:	Not reported
Consent/Final Order Respondent Name:	Not reported
Consent/Final Order Lead Agency:	Not reported
Enforcement Type:	VERBAL INFORMAL
Enforcement Responsible Person:	MDWHP
Enforcement Responsible Sub-Organization:	Not reported
SEP Sequence Number:	Not reported
SEP Expenditure Amount:	Not reported
SEP Scheduled Completion Date:	Not reported
SEP Actual Date:	Not reported
SEP Defaulted Date:	Not reported
SEP Type:	Not reported
SEP Type Description:	Not reported
Proposed Amount:	Not reported
Final Monetary Amount:	Not reported
Paid Amount:	Not reported
Final Count:	Not reported
Final Amount:	Not reported
Found Violation:	Yes
Agency Which Determined Violation:	State
Violation Short Description:	Generators - General
Date Violation was Determined:	1987-09-03 00:00:00.0

Map ID  
Direction  
Distance  
Elevation

MAP FINDINGS

Site

Database(s)

EDR ID Number  
EPA ID Number

**EASTERN MD WOOD TREATING CO (Continued)**

**1000402244**

Actual Return to Compliance Date:	1987-09-15 00:00:00.0
Return to Compliance Qualifier:	Observed
Violation Responsible Agency:	State
Scheduled Compliance Date:	Not reported
Enforcement Identifier:	005
Date of Enforcement Action:	1987-10-16 00:00:00.0
Enforcement Responsible Agency:	State
Enforcement Docket Number:	Not reported
Enforcement Attorney:	Not reported
Corrective Action Component:	No
Appeal Initiated Date:	Not reported
Appeal Resolution Date:	Not reported
Disposition Status Date:	Not reported
Disposition Status:	Not reported
Disposition Status Description:	Not reported
Consent/Final Order Sequence Number:	Not reported
Consent/Final Order Respondent Name:	Not reported
Consent/Final Order Lead Agency:	Not reported
Enforcement Type:	VERBAL INFORMAL
Enforcement Responsible Person:	MDWHP
Enforcement Responsible Sub-Organization:	Not reported
SEP Sequence Number:	Not reported
SEP Expenditure Amount:	Not reported
SEP Scheduled Completion Date:	Not reported
SEP Actual Date:	Not reported
SEP Defaulted Date:	Not reported
SEP Type:	Not reported
SEP Type Description:	Not reported
Proposed Amount:	Not reported
Final Monetary Amount:	Not reported
Paid Amount:	Not reported
Final Count:	Not reported
Final Amount:	Not reported
Found Violation:	Yes
Agency Which Determined Violation:	State
Violation Short Description:	Generators - General
Date Violation was Determined:	1987-09-03 00:00:00.0
Actual Return to Compliance Date:	1987-09-15 00:00:00.0
Return to Compliance Qualifier:	Observed
Violation Responsible Agency:	State
Scheduled Compliance Date:	Not reported
Enforcement Identifier:	001
Date of Enforcement Action:	1987-09-03 00:00:00.0
Enforcement Responsible Agency:	State
Enforcement Docket Number:	Not reported
Enforcement Attorney:	Not reported
Corrective Action Component:	No
Appeal Initiated Date:	Not reported
Appeal Resolution Date:	Not reported
Disposition Status Date:	Not reported
Disposition Status:	Not reported
Disposition Status Description:	Not reported
Consent/Final Order Sequence Number:	Not reported
Consent/Final Order Respondent Name:	Not reported
Consent/Final Order Lead Agency:	Not reported
Enforcement Type:	WRITTEN INFORMAL

Map ID  
Direction  
Distance  
Elevation

MAP FINDINGS

Site

Database(s)

EDR ID Number  
EPA ID Number

**EASTERN MD WOOD TREATING CO (Continued)**

**1000402244**

Enforcement Responsible Person:	MDWHP
Enforcement Responsible Sub-Organization:	Not reported
SEP Sequence Number:	Not reported
SEP Expenditure Amount:	Not reported
SEP Scheduled Completion Date:	Not reported
SEP Actual Date:	Not reported
SEP Defaulted Date:	Not reported
SEP Type:	Not reported
SEP Type Description:	Not reported
Proposed Amount:	Not reported
Final Monetary Amount:	Not reported
Paid Amount:	Not reported
Final Count:	Not reported
Final Amount:	Not reported
Found Violation:	Yes
Agency Which Determined Violation:	State
Violation Short Description:	Generators - General
Date Violation was Determined:	1987-09-03 00:00:00.0
Actual Return to Compliance Date:	1987-09-15 00:00:00.0
Return to Compliance Qualifier:	Observed
Violation Responsible Agency:	State
Scheduled Compliance Date:	1987-09-18 00:00:00.0
Enforcement Identifier:	012
Date of Enforcement Action:	1987-11-17 00:00:00.0
Enforcement Responsible Agency:	State
Enforcement Docket Number:	Not reported
Enforcement Attorney:	Not reported
Corrective Action Component:	No
Appeal Initiated Date:	Not reported
Appeal Resolution Date:	Not reported
Disposition Status Date:	Not reported
Disposition Status:	Not reported
Disposition Status Description:	Not reported
Consent/Final Order Sequence Number:	Not reported
Consent/Final Order Respondent Name:	Not reported
Consent/Final Order Lead Agency:	Not reported
Enforcement Type:	VERBAL INFORMAL
Enforcement Responsible Person:	MDWHP
Enforcement Responsible Sub-Organization:	Not reported
SEP Sequence Number:	Not reported
SEP Expenditure Amount:	Not reported
SEP Scheduled Completion Date:	Not reported
SEP Actual Date:	Not reported
SEP Defaulted Date:	Not reported
SEP Type:	Not reported
SEP Type Description:	Not reported
Proposed Amount:	Not reported
Final Monetary Amount:	Not reported
Paid Amount:	Not reported
Final Count:	Not reported
Final Amount:	Not reported
Found Violation:	Yes
Agency Which Determined Violation:	State
Violation Short Description:	Generators - General
Date Violation was Determined:	1988-05-13 00:00:00.0

Map ID  
Direction  
Distance  
Elevation

MAP FINDINGS

Site

Database(s)

EDR ID Number  
EPA ID Number

**EASTERN MD WOOD TREATING CO (Continued)**

**1000402244**

Actual Return to Compliance Date:	1988-11-10 00:00:00.0
Return to Compliance Qualifier:	Observed
Violation Responsible Agency:	State
Scheduled Compliance Date:	1988-05-27 00:00:00.0
Enforcement Identifier:	018
Date of Enforcement Action:	1988-05-13 00:00:00.0
Enforcement Responsible Agency:	State
Enforcement Docket Number:	Not reported
Enforcement Attorney:	Not reported
Corrective Action Component:	No
Appeal Initiated Date:	Not reported
Appeal Resolution Date:	Not reported
Disposition Status Date:	Not reported
Disposition Status:	Not reported
Disposition Status Description:	Not reported
Consent/Final Order Sequence Number:	Not reported
Consent/Final Order Respondent Name:	Not reported
Consent/Final Order Lead Agency:	Not reported
Enforcement Type:	WRITTEN INFORMAL
Enforcement Responsible Person:	MDWHP
Enforcement Responsible Sub-Organization:	Not reported
SEP Sequence Number:	Not reported
SEP Expenditure Amount:	Not reported
SEP Scheduled Completion Date:	Not reported
SEP Actual Date:	Not reported
SEP Defaulted Date:	Not reported
SEP Type:	Not reported
SEP Type Description:	Not reported
Proposed Amount:	Not reported
Final Monetary Amount:	Not reported
Paid Amount:	Not reported
Final Count:	Not reported
Final Amount:	Not reported
Found Violation:	Yes
Agency Which Determined Violation:	State
Violation Short Description:	Generators - General
Date Violation was Determined:	1987-09-03 00:00:00.0
Actual Return to Compliance Date:	1987-09-15 00:00:00.0
Return to Compliance Qualifier:	Observed
Violation Responsible Agency:	State
Scheduled Compliance Date:	Not reported
Enforcement Identifier:	001
Date of Enforcement Action:	1987-09-03 00:00:00.0
Enforcement Responsible Agency:	State
Enforcement Docket Number:	Not reported
Enforcement Attorney:	Not reported
Corrective Action Component:	No
Appeal Initiated Date:	Not reported
Appeal Resolution Date:	Not reported
Disposition Status Date:	Not reported
Disposition Status:	Not reported
Disposition Status Description:	Not reported
Consent/Final Order Sequence Number:	Not reported
Consent/Final Order Respondent Name:	Not reported
Consent/Final Order Lead Agency:	Not reported
Enforcement Type:	WRITTEN INFORMAL

Map ID  
Direction  
Distance  
Elevation

MAP FINDINGS

Site

Database(s)

EDR ID Number  
EPA ID Number

**EASTERN MD WOOD TREATING CO (Continued)**

**1000402244**

Enforcement Responsible Person:	MDWHP
Enforcement Responsible Sub-Organization:	Not reported
SEP Sequence Number:	Not reported
SEP Expenditure Amount:	Not reported
SEP Scheduled Completion Date:	Not reported
SEP Actual Date:	Not reported
SEP Defaulted Date:	Not reported
SEP Type:	Not reported
SEP Type Description:	Not reported
Proposed Amount:	Not reported
Final Monetary Amount:	Not reported
Paid Amount:	Not reported
Final Count:	Not reported
Final Amount:	Not reported
Found Violation:	Yes
Agency Which Determined Violation:	State
Violation Short Description:	Generators - General
Date Violation was Determined:	1987-09-03 00:00:00.0
Actual Return to Compliance Date:	1987-09-15 00:00:00.0
Return to Compliance Qualifier:	Observed
Violation Responsible Agency:	State
Scheduled Compliance Date:	Not reported
Enforcement Identifier:	005
Date of Enforcement Action:	1987-10-16 00:00:00.0
Enforcement Responsible Agency:	State
Enforcement Docket Number:	Not reported
Enforcement Attorney:	Not reported
Corrective Action Component:	No
Appeal Initiated Date:	Not reported
Appeal Resolution Date:	Not reported
Disposition Status Date:	Not reported
Disposition Status:	Not reported
Disposition Status Description:	Not reported
Consent/Final Order Sequence Number:	Not reported
Consent/Final Order Respondent Name:	Not reported
Consent/Final Order Lead Agency:	Not reported
Enforcement Type:	VERBAL INFORMAL
Enforcement Responsible Person:	MDWHP
Enforcement Responsible Sub-Organization:	Not reported
SEP Sequence Number:	Not reported
SEP Expenditure Amount:	Not reported
SEP Scheduled Completion Date:	Not reported
SEP Actual Date:	Not reported
SEP Defaulted Date:	Not reported
SEP Type:	Not reported
SEP Type Description:	Not reported
Proposed Amount:	Not reported
Final Monetary Amount:	Not reported
Paid Amount:	Not reported
Final Count:	Not reported
Final Amount:	Not reported
Found Violation:	Yes
Agency Which Determined Violation:	State
Violation Short Description:	Generators - General
Date Violation was Determined:	1988-05-13 00:00:00.0



Map ID  
Direction  
Distance  
Elevation

MAP FINDINGS

Site

Database(s)

EDR ID Number  
EPA ID Number

**EASTERN MD WOOD TREATING CO (Continued)**

**1000402244**

Actual Return to Compliance Date:	1988-11-10 00:00:00.0
Return to Compliance Qualifier:	Observed
Violation Responsible Agency:	State
Scheduled Compliance Date:	1988-05-27 00:00:00.0
Enforcement Identifier:	018
Date of Enforcement Action:	1988-05-13 00:00:00.0
Enforcement Responsible Agency:	State
Enforcement Docket Number:	Not reported
Enforcement Attorney:	Not reported
Corrective Action Component:	No
Appeal Initiated Date:	Not reported
Appeal Resolution Date:	Not reported
Disposition Status Date:	Not reported
Disposition Status:	Not reported
Disposition Status Description:	Not reported
Consent/Final Order Sequence Number:	Not reported
Consent/Final Order Respondent Name:	Not reported
Consent/Final Order Lead Agency:	Not reported
Enforcement Type:	WRITTEN INFORMAL
Enforcement Responsible Person:	MDWHP
Enforcement Responsible Sub-Organization:	Not reported
SEP Sequence Number:	Not reported
SEP Expenditure Amount:	Not reported
SEP Scheduled Completion Date:	Not reported
SEP Actual Date:	Not reported
SEP Defaulted Date:	Not reported
SEP Type:	Not reported
SEP Type Description:	Not reported
Proposed Amount:	Not reported
Final Monetary Amount:	Not reported
Paid Amount:	Not reported
Final Count:	Not reported
Final Amount:	Not reported
Found Violation:	Yes
Agency Which Determined Violation:	State
Violation Short Description:	Generators - General
Date Violation was Determined:	1987-09-03 00:00:00.0
Actual Return to Compliance Date:	1987-09-15 00:00:00.0
Return to Compliance Qualifier:	Observed
Violation Responsible Agency:	State
Scheduled Compliance Date:	1987-09-18 00:00:00.0
Enforcement Identifier:	012
Date of Enforcement Action:	1987-11-17 00:00:00.0
Enforcement Responsible Agency:	State
Enforcement Docket Number:	Not reported
Enforcement Attorney:	Not reported
Corrective Action Component:	No
Appeal Initiated Date:	Not reported
Appeal Resolution Date:	Not reported
Disposition Status Date:	Not reported
Disposition Status:	Not reported
Disposition Status Description:	Not reported
Consent/Final Order Sequence Number:	Not reported
Consent/Final Order Respondent Name:	Not reported
Consent/Final Order Lead Agency:	Not reported
Enforcement Type:	VERBAL INFORMAL

Map ID  
 Direction  
 Distance  
 Elevation

MAP FINDINGS

Site

Database(s)

EDR ID Number  
 EPA ID Number

**EASTERN MD WOOD TREATING CO (Continued)**

**1000402244**

Enforcement Responsible Person:	MDWHP
Enforcement Responsible Sub-Organization:	Not reported
SEP Sequence Number:	Not reported
SEP Expenditure Amount:	Not reported
SEP Scheduled Completion Date:	Not reported
SEP Actual Date:	Not reported
SEP Defaulted Date:	Not reported
SEP Type:	Not reported
SEP Type Description:	Not reported
Proposed Amount:	Not reported
Final Monetary Amount:	Not reported
Paid Amount:	Not reported
Final Count:	Not reported
Final Amount:	Not reported
Found Violation:	Yes
Agency Which Determined Violation:	State
Violation Short Description:	Generators - General
Date Violation was Determined:	1987-09-03 00:00:00.0
Actual Return to Compliance Date:	1987-09-15 00:00:00.0
Return to Compliance Qualifier:	Observed
Violation Responsible Agency:	State
Scheduled Compliance Date:	Not reported
Enforcement Identifier:	001
Date of Enforcement Action:	1987-09-03 00:00:00.0
Enforcement Responsible Agency:	State
Enforcement Docket Number:	Not reported
Enforcement Attorney:	Not reported
Corrective Action Component:	No
Appeal Initiated Date:	Not reported
Appeal Resolution Date:	Not reported
Disposition Status Date:	Not reported
Disposition Status:	Not reported
Disposition Status Description:	Not reported
Consent/Final Order Sequence Number:	Not reported
Consent/Final Order Respondent Name:	Not reported
Consent/Final Order Lead Agency:	Not reported
Enforcement Type:	WRITTEN INFORMAL
Enforcement Responsible Person:	MDWHP
Enforcement Responsible Sub-Organization:	Not reported
SEP Sequence Number:	Not reported
SEP Expenditure Amount:	Not reported
SEP Scheduled Completion Date:	Not reported
SEP Actual Date:	Not reported
SEP Defaulted Date:	Not reported
SEP Type:	Not reported
SEP Type Description:	Not reported
Proposed Amount:	Not reported
Final Monetary Amount:	Not reported
Paid Amount:	Not reported
Final Count:	Not reported
Final Amount:	Not reported
Found Violation:	Yes
Agency Which Determined Violation:	State
Violation Short Description:	Generators - General
Date Violation was Determined:	1987-09-03 00:00:00.0

Map ID  
Direction  
Distance  
Elevation

MAP FINDINGS

Site

Database(s)

EDR ID Number  
EPA ID Number

**EASTERN MD WOOD TREATING CO (Continued)**

**1000402244**

Actual Return to Compliance Date:	1987-09-15 00:00:00.0
Return to Compliance Qualifier:	Observed
Violation Responsible Agency:	State
Scheduled Compliance Date:	Not reported
Enforcement Identifier:	005
Date of Enforcement Action:	1987-10-16 00:00:00.0
Enforcement Responsible Agency:	State
Enforcement Docket Number:	Not reported
Enforcement Attorney:	Not reported
Corrective Action Component:	No
Appeal Initiated Date:	Not reported
Appeal Resolution Date:	Not reported
Disposition Status Date:	Not reported
Disposition Status:	Not reported
Disposition Status Description:	Not reported
Consent/Final Order Sequence Number:	Not reported
Consent/Final Order Respondent Name:	Not reported
Consent/Final Order Lead Agency:	Not reported
Enforcement Type:	VERBAL INFORMAL
Enforcement Responsible Person:	MDWHP
Enforcement Responsible Sub-Organization:	Not reported
SEP Sequence Number:	Not reported
SEP Expenditure Amount:	Not reported
SEP Scheduled Completion Date:	Not reported
SEP Actual Date:	Not reported
SEP Defaulted Date:	Not reported
SEP Type:	Not reported
SEP Type Description:	Not reported
Proposed Amount:	Not reported
Final Monetary Amount:	Not reported
Paid Amount:	Not reported
Final Count:	Not reported
Final Amount:	Not reported
Found Violation:	Yes
Agency Which Determined Violation:	State
Violation Short Description:	Generators - General
Date Violation was Determined:	1987-09-03 00:00:00.0
Actual Return to Compliance Date:	1987-09-15 00:00:00.0
Return to Compliance Qualifier:	Observed
Violation Responsible Agency:	State
Scheduled Compliance Date:	Not reported
Enforcement Identifier:	001
Date of Enforcement Action:	1987-09-03 00:00:00.0
Enforcement Responsible Agency:	State
Enforcement Docket Number:	Not reported
Enforcement Attorney:	Not reported
Corrective Action Component:	No
Appeal Initiated Date:	Not reported
Appeal Resolution Date:	Not reported
Disposition Status Date:	Not reported
Disposition Status:	Not reported
Disposition Status Description:	Not reported
Consent/Final Order Sequence Number:	Not reported
Consent/Final Order Respondent Name:	Not reported
Consent/Final Order Lead Agency:	Not reported
Enforcement Type:	WRITTEN INFORMAL

Map ID  
Direction  
Distance  
Elevation

MAP FINDINGS

Site

Database(s)

EDR ID Number  
EPA ID Number

**EASTERN MD WOOD TREATING CO (Continued)**

**1000402244**

Enforcement Responsible Person:	MDWHP
Enforcement Responsible Sub-Organization:	Not reported
SEP Sequence Number:	Not reported
SEP Expenditure Amount:	Not reported
SEP Scheduled Completion Date:	Not reported
SEP Actual Date:	Not reported
SEP Defaulted Date:	Not reported
SEP Type:	Not reported
SEP Type Description:	Not reported
Proposed Amount:	Not reported
Final Monetary Amount:	Not reported
Paid Amount:	Not reported
Final Count:	Not reported
Final Amount:	Not reported
Found Violation:	Yes
Agency Which Determined Violation:	State
Violation Short Description:	Generators - General
Date Violation was Determined:	1987-09-03 00:00:00.0
Actual Return to Compliance Date:	1987-09-15 00:00:00.0
Return to Compliance Qualifier:	Observed
Violation Responsible Agency:	State
Scheduled Compliance Date:	1987-09-18 00:00:00.0
Enforcement Identifier:	012
Date of Enforcement Action:	1987-11-17 00:00:00.0
Enforcement Responsible Agency:	State
Enforcement Docket Number:	Not reported
Enforcement Attorney:	Not reported
Corrective Action Component:	No
Appeal Initiated Date:	Not reported
Appeal Resolution Date:	Not reported
Disposition Status Date:	Not reported
Disposition Status:	Not reported
Disposition Status Description:	Not reported
Consent/Final Order Sequence Number:	Not reported
Consent/Final Order Respondent Name:	Not reported
Consent/Final Order Lead Agency:	Not reported
Enforcement Type:	VERBAL INFORMAL
Enforcement Responsible Person:	MDWHP
Enforcement Responsible Sub-Organization:	Not reported
SEP Sequence Number:	Not reported
SEP Expenditure Amount:	Not reported
SEP Scheduled Completion Date:	Not reported
SEP Actual Date:	Not reported
SEP Defaulted Date:	Not reported
SEP Type:	Not reported
SEP Type Description:	Not reported
Proposed Amount:	Not reported
Final Monetary Amount:	Not reported
Paid Amount:	Not reported
Final Count:	Not reported
Final Amount:	Not reported
Found Violation:	Yes
Agency Which Determined Violation:	State
Violation Short Description:	Generators - General
Date Violation was Determined:	1987-09-03 00:00:00.0

Map ID  
Direction  
Distance  
Elevation

MAP FINDINGS

Site

Database(s)

EDR ID Number  
EPA ID Number

**EASTERN MD WOOD TREATING CO (Continued)**

**1000402244**

Actual Return to Compliance Date: 1987-09-15 00:00:00.0  
Return to Compliance Qualifier: Observed  
Violation Responsible Agency: State  
Scheduled Compliance Date: 1987-09-18 00:00:00.0  
Enforcement Identifier: 012  
Date of Enforcement Action: 1987-11-17 00:00:00.0  
Enforcement Responsible Agency: State  
Enforcement Docket Number: Not reported  
Enforcement Attorney: Not reported  
Corrective Action Component: No  
Appeal Initiated Date: Not reported  
Appeal Resolution Date: Not reported  
Disposition Status Date: Not reported  
Disposition Status: Not reported  
Disposition Status Description: Not reported  
Consent/Final Order Sequence Number: Not reported  
Consent/Final Order Respondent Name: Not reported  
Consent/Final Order Lead Agency: Not reported  
Enforcement Type: VERBAL INFORMAL  
Enforcement Responsible Person: MDWHP  
Enforcement Responsible Sub-Organization: Not reported  
SEP Sequence Number: Not reported  
SEP Expenditure Amount: Not reported  
SEP Scheduled Completion Date: Not reported  
SEP Actual Date: Not reported  
SEP Defaulted Date: Not reported  
SEP Type: Not reported  
SEP Type Description: Not reported  
Proposed Amount: Not reported  
Final Monetary Amount: Not reported  
Paid Amount: Not reported  
Final Count: Not reported  
Final Amount: Not reported

Found Violation: Yes  
Agency Which Determined Violation: State  
Violation Short Description: Generators - General  
Date Violation was Determined: 1987-09-03 00:00:00.0  
Actual Return to Compliance Date: 1987-09-15 00:00:00.0  
Return to Compliance Qualifier: Observed  
Violation Responsible Agency: State  
Scheduled Compliance Date: Not reported  
Enforcement Identifier: 005  
Date of Enforcement Action: 1987-10-16 00:00:00.0  
Enforcement Responsible Agency: State  
Enforcement Docket Number: Not reported  
Enforcement Attorney: Not reported  
Corrective Action Component: No  
Appeal Initiated Date: Not reported  
Appeal Resolution Date: Not reported  
Disposition Status Date: Not reported  
Disposition Status: Not reported  
Disposition Status Description: Not reported  
Consent/Final Order Sequence Number: Not reported  
Consent/Final Order Respondent Name: Not reported  
Consent/Final Order Lead Agency: Not reported  
Enforcement Type: VERBAL INFORMAL

Map ID  
Direction  
Distance  
Elevation

MAP FINDINGS

Site

Database(s)

EDR ID Number  
EPA ID Number

**EASTERN MD WOOD TREATING CO (Continued)**

**1000402244**

Enforcement Responsible Person:	MDWHP
Enforcement Responsible Sub-Organization:	Not reported
SEP Sequence Number:	Not reported
SEP Expenditure Amount:	Not reported
SEP Scheduled Completion Date:	Not reported
SEP Actual Date:	Not reported
SEP Defaulted Date:	Not reported
SEP Type:	Not reported
SEP Type Description:	Not reported
Proposed Amount:	Not reported
Final Monetary Amount:	Not reported
Paid Amount:	Not reported
Final Count:	Not reported
Final Amount:	Not reported
Found Violation:	Yes
Agency Which Determined Violation:	State
Violation Short Description:	Generators - General
Date Violation was Determined:	1987-09-03 00:00:00.0
Actual Return to Compliance Date:	1987-09-15 00:00:00.0
Return to Compliance Qualifier:	Observed
Violation Responsible Agency:	State
Scheduled Compliance Date:	Not reported
Enforcement Identifier:	001
Date of Enforcement Action:	1987-09-03 00:00:00.0
Enforcement Responsible Agency:	State
Enforcement Docket Number:	Not reported
Enforcement Attorney:	Not reported
Corrective Action Component:	No
Appeal Initiated Date:	Not reported
Appeal Resolution Date:	Not reported
Disposition Status Date:	Not reported
Disposition Status:	Not reported
Disposition Status Description:	Not reported
Consent/Final Order Sequence Number:	Not reported
Consent/Final Order Respondent Name:	Not reported
Consent/Final Order Lead Agency:	Not reported
Enforcement Type:	WRITTEN INFORMAL
Enforcement Responsible Person:	MDWHP
Enforcement Responsible Sub-Organization:	Not reported
SEP Sequence Number:	Not reported
SEP Expenditure Amount:	Not reported
SEP Scheduled Completion Date:	Not reported
SEP Actual Date:	Not reported
SEP Defaulted Date:	Not reported
SEP Type:	Not reported
SEP Type Description:	Not reported
Proposed Amount:	Not reported
Final Monetary Amount:	Not reported
Paid Amount:	Not reported
Final Count:	Not reported
Final Amount:	Not reported
Found Violation:	Yes
Agency Which Determined Violation:	State
Violation Short Description:	Generators - General
Date Violation was Determined:	1987-09-03 00:00:00.0

Map ID  
Direction  
Distance  
Elevation

MAP FINDINGS

Site

Database(s)

EDR ID Number  
EPA ID Number

**EASTERN MD WOOD TREATING CO (Continued)**

**1000402244**

Actual Return to Compliance Date: 1987-09-15 00:00:00.0  
Return to Compliance Qualifier: Observed  
Violation Responsible Agency: State  
Scheduled Compliance Date: Not reported  
Enforcement Identifier: 001  
Date of Enforcement Action: 1987-09-03 00:00:00.0  
Enforcement Responsible Agency: State  
Enforcement Docket Number: Not reported  
Enforcement Attorney: Not reported  
Corrective Action Component: No  
Appeal Initiated Date: Not reported  
Appeal Resolution Date: Not reported  
Disposition Status Date: Not reported  
Disposition Status: Not reported  
Disposition Status Description: Not reported  
Consent/Final Order Sequence Number: Not reported  
Consent/Final Order Respondent Name: Not reported  
Consent/Final Order Lead Agency: Not reported  
Enforcement Type: WRITTEN INFORMAL  
Enforcement Responsible Person: MDWHP  
Enforcement Responsible Sub-Organization: Not reported  
SEP Sequence Number: Not reported  
SEP Expenditure Amount: Not reported  
SEP Scheduled Completion Date: Not reported  
SEP Actual Date: Not reported  
SEP Defaulted Date: Not reported  
SEP Type: Not reported  
SEP Type Description: Not reported  
Proposed Amount: Not reported  
Final Monetary Amount: Not reported  
Paid Amount: Not reported  
Final Count: Not reported  
Final Amount: Not reported

Found Violation: Yes  
Agency Which Determined Violation: State  
Violation Short Description: Generators - General  
Date Violation was Determined: 1987-09-03 00:00:00.0  
Actual Return to Compliance Date: 1987-09-15 00:00:00.0  
Return to Compliance Qualifier: Observed  
Violation Responsible Agency: State  
Scheduled Compliance Date: Not reported  
Enforcement Identifier: 001  
Date of Enforcement Action: 1987-09-03 00:00:00.0  
Enforcement Responsible Agency: State  
Enforcement Docket Number: Not reported  
Enforcement Attorney: Not reported  
Corrective Action Component: No  
Appeal Initiated Date: Not reported  
Appeal Resolution Date: Not reported  
Disposition Status Date: Not reported  
Disposition Status: Not reported  
Disposition Status Description: Not reported  
Consent/Final Order Sequence Number: Not reported  
Consent/Final Order Respondent Name: Not reported  
Consent/Final Order Lead Agency: Not reported  
Enforcement Type: WRITTEN INFORMAL

Map ID  
Direction  
Distance  
Elevation

MAP FINDINGS

Site

Database(s)

EDR ID Number  
EPA ID Number

**EASTERN MD WOOD TREATING CO (Continued)**

**1000402244**

Enforcement Responsible Person:	MDWHP
Enforcement Responsible Sub-Organization:	Not reported
SEP Sequence Number:	Not reported
SEP Expenditure Amount:	Not reported
SEP Scheduled Completion Date:	Not reported
SEP Actual Date:	Not reported
SEP Defaulted Date:	Not reported
SEP Type:	Not reported
SEP Type Description:	Not reported
Proposed Amount:	Not reported
Final Monetary Amount:	Not reported
Paid Amount:	Not reported
Final Count:	Not reported
Final Amount:	Not reported
Found Violation:	Yes
Agency Which Determined Violation:	State
Violation Short Description:	Generators - General
Date Violation was Determined:	1987-09-03 00:00:00.0
Actual Return to Compliance Date:	1987-09-15 00:00:00.0
Return to Compliance Qualifier:	Observed
Violation Responsible Agency:	State
Scheduled Compliance Date:	1987-09-18 00:00:00.0
Enforcement Identifier:	012
Date of Enforcement Action:	1987-11-17 00:00:00.0
Enforcement Responsible Agency:	State
Enforcement Docket Number:	Not reported
Enforcement Attorney:	Not reported
Corrective Action Component:	No
Appeal Initiated Date:	Not reported
Appeal Resolution Date:	Not reported
Disposition Status Date:	Not reported
Disposition Status:	Not reported
Disposition Status Description:	Not reported
Consent/Final Order Sequence Number:	Not reported
Consent/Final Order Respondent Name:	Not reported
Consent/Final Order Lead Agency:	Not reported
Enforcement Type:	VERBAL INFORMAL
Enforcement Responsible Person:	MDWHP
Enforcement Responsible Sub-Organization:	Not reported
SEP Sequence Number:	Not reported
SEP Expenditure Amount:	Not reported
SEP Scheduled Completion Date:	Not reported
SEP Actual Date:	Not reported
SEP Defaulted Date:	Not reported
SEP Type:	Not reported
SEP Type Description:	Not reported
Proposed Amount:	Not reported
Final Monetary Amount:	Not reported
Paid Amount:	Not reported
Final Count:	Not reported
Final Amount:	Not reported
Found Violation:	Yes
Agency Which Determined Violation:	State
Violation Short Description:	Generators - General
Date Violation was Determined:	1987-09-03 00:00:00.0



Map ID  
Direction  
Distance  
Elevation

MAP FINDINGS

Site

Database(s)

EDR ID Number  
EPA ID Number

**EASTERN MD WOOD TREATING CO (Continued)**

**1000402244**

Actual Return to Compliance Date: 1987-09-15 00:00:00.0  
Return to Compliance Qualifier: Observed  
Violation Responsible Agency: State  
Scheduled Compliance Date: 1987-09-18 00:00:00.0  
Enforcement Identifier: 012  
Date of Enforcement Action: 1987-11-17 00:00:00.0  
Enforcement Responsible Agency: State  
Enforcement Docket Number: Not reported  
Enforcement Attorney: Not reported  
Corrective Action Component: No  
Appeal Initiated Date: Not reported  
Appeal Resolution Date: Not reported  
Disposition Status Date: Not reported  
Disposition Status: Not reported  
Disposition Status Description: Not reported  
Consent/Final Order Sequence Number: Not reported  
Consent/Final Order Respondent Name: Not reported  
Consent/Final Order Lead Agency: Not reported  
Enforcement Type: VERBAL INFORMAL  
Enforcement Responsible Person: MDWHP  
Enforcement Responsible Sub-Organization: Not reported  
SEP Sequence Number: Not reported  
SEP Expenditure Amount: Not reported  
SEP Scheduled Completion Date: Not reported  
SEP Actual Date: Not reported  
SEP Defaulted Date: Not reported  
SEP Type: Not reported  
SEP Type Description: Not reported  
Proposed Amount: Not reported  
Final Monetary Amount: Not reported  
Paid Amount: Not reported  
Final Count: Not reported  
Final Amount: Not reported

Found Violation: Yes  
Agency Which Determined Violation: State  
Violation Short Description: Generators - General  
Date Violation was Determined: 1987-09-03 00:00:00.0  
Actual Return to Compliance Date: 1987-09-15 00:00:00.0  
Return to Compliance Qualifier: Observed  
Violation Responsible Agency: State  
Scheduled Compliance Date: 1987-09-18 00:00:00.0  
Enforcement Identifier: 012  
Date of Enforcement Action: 1987-11-17 00:00:00.0  
Enforcement Responsible Agency: State  
Enforcement Docket Number: Not reported  
Enforcement Attorney: Not reported  
Corrective Action Component: No  
Appeal Initiated Date: Not reported  
Appeal Resolution Date: Not reported  
Disposition Status Date: Not reported  
Disposition Status: Not reported  
Disposition Status Description: Not reported  
Consent/Final Order Sequence Number: Not reported  
Consent/Final Order Respondent Name: Not reported  
Consent/Final Order Lead Agency: Not reported  
Enforcement Type: VERBAL INFORMAL

Map ID  
Direction  
Distance  
Elevation

MAP FINDINGS

Site

Database(s)

EDR ID Number  
EPA ID Number

**EASTERN MD WOOD TREATING CO (Continued)**

**1000402244**

Enforcement Responsible Person:	MDWHP
Enforcement Responsible Sub-Organization:	Not reported
SEP Sequence Number:	Not reported
SEP Expenditure Amount:	Not reported
SEP Scheduled Completion Date:	Not reported
SEP Actual Date:	Not reported
SEP Defaulted Date:	Not reported
SEP Type:	Not reported
SEP Type Description:	Not reported
Proposed Amount:	Not reported
Final Monetary Amount:	Not reported
Paid Amount:	Not reported
Final Count:	Not reported
Final Amount:	Not reported
Found Violation:	Yes
Agency Which Determined Violation:	State
Violation Short Description:	Generators - General
Date Violation was Determined:	1988-05-13 00:00:00.0
Actual Return to Compliance Date:	1988-11-10 00:00:00.0
Return to Compliance Qualifier:	Observed
Violation Responsible Agency:	State
Scheduled Compliance Date:	1988-05-27 00:00:00.0
Enforcement Identifier:	018
Date of Enforcement Action:	1988-05-13 00:00:00.0
Enforcement Responsible Agency:	State
Enforcement Docket Number:	Not reported
Enforcement Attorney:	Not reported
Corrective Action Component:	No
Appeal Initiated Date:	Not reported
Appeal Resolution Date:	Not reported
Disposition Status Date:	Not reported
Disposition Status:	Not reported
Disposition Status Description:	Not reported
Consent/Final Order Sequence Number:	Not reported
Consent/Final Order Respondent Name:	Not reported
Consent/Final Order Lead Agency:	Not reported
Enforcement Type:	WRITTEN INFORMAL
Enforcement Responsible Person:	MDWHP
Enforcement Responsible Sub-Organization:	Not reported
SEP Sequence Number:	Not reported
SEP Expenditure Amount:	Not reported
SEP Scheduled Completion Date:	Not reported
SEP Actual Date:	Not reported
SEP Defaulted Date:	Not reported
SEP Type:	Not reported
SEP Type Description:	Not reported
Proposed Amount:	Not reported
Final Monetary Amount:	Not reported
Paid Amount:	Not reported
Final Count:	Not reported
Final Amount:	Not reported
Found Violation:	Yes
Agency Which Determined Violation:	State
Violation Short Description:	Generators - General
Date Violation was Determined:	1987-09-03 00:00:00.0

Map ID  
Direction  
Distance  
Elevation

MAP FINDINGS

Site

Database(s)

EDR ID Number  
EPA ID Number

**EASTERN MD WOOD TREATING CO (Continued)**

**1000402244**

Actual Return to Compliance Date:	1987-09-15 00:00:00.0
Return to Compliance Qualifier:	Observed
Violation Responsible Agency:	State
Scheduled Compliance Date:	Not reported
Enforcement Identifier:	005
Date of Enforcement Action:	1987-10-16 00:00:00.0
Enforcement Responsible Agency:	State
Enforcement Docket Number:	Not reported
Enforcement Attorney:	Not reported
Corrective Action Component:	No
Appeal Initiated Date:	Not reported
Appeal Resolution Date:	Not reported
Disposition Status Date:	Not reported
Disposition Status:	Not reported
Disposition Status Description:	Not reported
Consent/Final Order Sequence Number:	Not reported
Consent/Final Order Respondent Name:	Not reported
Consent/Final Order Lead Agency:	Not reported
Enforcement Type:	VERBAL INFORMAL
Enforcement Responsible Person:	MDWHP
Enforcement Responsible Sub-Organization:	Not reported
SEP Sequence Number:	Not reported
SEP Expenditure Amount:	Not reported
SEP Scheduled Completion Date:	Not reported
SEP Actual Date:	Not reported
SEP Defaulted Date:	Not reported
SEP Type:	Not reported
SEP Type Description:	Not reported
Proposed Amount:	Not reported
Final Monetary Amount:	Not reported
Paid Amount:	Not reported
Final Count:	Not reported
Final Amount:	Not reported
Found Violation:	Yes
Agency Which Determined Violation:	State
Violation Short Description:	Generators - General
Date Violation was Determined:	1987-09-03 00:00:00.0
Actual Return to Compliance Date:	1987-09-15 00:00:00.0
Return to Compliance Qualifier:	Observed
Violation Responsible Agency:	State
Scheduled Compliance Date:	1987-09-18 00:00:00.0
Enforcement Identifier:	012
Date of Enforcement Action:	1987-11-17 00:00:00.0
Enforcement Responsible Agency:	State
Enforcement Docket Number:	Not reported
Enforcement Attorney:	Not reported
Corrective Action Component:	No
Appeal Initiated Date:	Not reported
Appeal Resolution Date:	Not reported
Disposition Status Date:	Not reported
Disposition Status:	Not reported
Disposition Status Description:	Not reported
Consent/Final Order Sequence Number:	Not reported
Consent/Final Order Respondent Name:	Not reported
Consent/Final Order Lead Agency:	Not reported
Enforcement Type:	VERBAL INFORMAL

Map ID  
Direction  
Distance  
Elevation

MAP FINDINGS

Site

Database(s)

EDR ID Number  
EPA ID Number

**EASTERN MD WOOD TREATING CO (Continued)**

**1000402244**

Enforcement Responsible Person:	MDWHP
Enforcement Responsible Sub-Organization:	Not reported
SEP Sequence Number:	Not reported
SEP Expenditure Amount:	Not reported
SEP Scheduled Completion Date:	Not reported
SEP Actual Date:	Not reported
SEP Defaulted Date:	Not reported
SEP Type:	Not reported
SEP Type Description:	Not reported
Proposed Amount:	Not reported
Final Monetary Amount:	Not reported
Paid Amount:	Not reported
Final Count:	Not reported
Final Amount:	Not reported
Found Violation:	Yes
Agency Which Determined Violation:	State
Violation Short Description:	Generators - General
Date Violation was Determined:	1987-09-03 00:00:00.0
Actual Return to Compliance Date:	1987-09-15 00:00:00.0
Return to Compliance Qualifier:	Observed
Violation Responsible Agency:	State
Scheduled Compliance Date:	Not reported
Enforcement Identifier:	005
Date of Enforcement Action:	1987-10-16 00:00:00.0
Enforcement Responsible Agency:	State
Enforcement Docket Number:	Not reported
Enforcement Attorney:	Not reported
Corrective Action Component:	No
Appeal Initiated Date:	Not reported
Appeal Resolution Date:	Not reported
Disposition Status Date:	Not reported
Disposition Status:	Not reported
Disposition Status Description:	Not reported
Consent/Final Order Sequence Number:	Not reported
Consent/Final Order Respondent Name:	Not reported
Consent/Final Order Lead Agency:	Not reported
Enforcement Type:	VERBAL INFORMAL
Enforcement Responsible Person:	MDWHP
Enforcement Responsible Sub-Organization:	Not reported
SEP Sequence Number:	Not reported
SEP Expenditure Amount:	Not reported
SEP Scheduled Completion Date:	Not reported
SEP Actual Date:	Not reported
SEP Defaulted Date:	Not reported
SEP Type:	Not reported
SEP Type Description:	Not reported
Proposed Amount:	Not reported
Final Monetary Amount:	Not reported
Paid Amount:	Not reported
Final Count:	Not reported
Final Amount:	Not reported
Found Violation:	Yes
Agency Which Determined Violation:	State
Violation Short Description:	Generators - General
Date Violation was Determined:	1987-09-03 00:00:00.0

Map ID  
Direction  
Distance  
Elevation

MAP FINDINGS

Site

Database(s)

EDR ID Number  
EPA ID Number

**EASTERN MD WOOD TREATING CO (Continued)**

**1000402244**

Actual Return to Compliance Date:	1987-09-15 00:00:00.0
Return to Compliance Qualifier:	Observed
Violation Responsible Agency:	State
Scheduled Compliance Date:	Not reported
Enforcement Identifier:	005
Date of Enforcement Action:	1987-10-16 00:00:00.0
Enforcement Responsible Agency:	State
Enforcement Docket Number:	Not reported
Enforcement Attorney:	Not reported
Corrective Action Component:	No
Appeal Initiated Date:	Not reported
Appeal Resolution Date:	Not reported
Disposition Status Date:	Not reported
Disposition Status:	Not reported
Disposition Status Description:	Not reported
Consent/Final Order Sequence Number:	Not reported
Consent/Final Order Respondent Name:	Not reported
Consent/Final Order Lead Agency:	Not reported
Enforcement Type:	VERBAL INFORMAL
Enforcement Responsible Person:	MDWHP
Enforcement Responsible Sub-Organization:	Not reported
SEP Sequence Number:	Not reported
SEP Expenditure Amount:	Not reported
SEP Scheduled Completion Date:	Not reported
SEP Actual Date:	Not reported
SEP Defaulted Date:	Not reported
SEP Type:	Not reported
SEP Type Description:	Not reported
Proposed Amount:	Not reported
Final Monetary Amount:	Not reported
Paid Amount:	Not reported
Final Count:	Not reported
Final Amount:	Not reported
Found Violation:	Yes
Agency Which Determined Violation:	State
Violation Short Description:	Generators - General
Date Violation was Determined:	1987-09-03 00:00:00.0
Actual Return to Compliance Date:	1987-09-15 00:00:00.0
Return to Compliance Qualifier:	Observed
Violation Responsible Agency:	State
Scheduled Compliance Date:	1987-09-18 00:00:00.0
Enforcement Identifier:	012
Date of Enforcement Action:	1987-11-17 00:00:00.0
Enforcement Responsible Agency:	State
Enforcement Docket Number:	Not reported
Enforcement Attorney:	Not reported
Corrective Action Component:	No
Appeal Initiated Date:	Not reported
Appeal Resolution Date:	Not reported
Disposition Status Date:	Not reported
Disposition Status:	Not reported
Disposition Status Description:	Not reported
Consent/Final Order Sequence Number:	Not reported
Consent/Final Order Respondent Name:	Not reported
Consent/Final Order Lead Agency:	Not reported
Enforcement Type:	VERBAL INFORMAL

Map ID  
Direction  
Distance  
Elevation

MAP FINDINGS

Site

Database(s)

EDR ID Number  
EPA ID Number

**EASTERN MD WOOD TREATING CO (Continued)**

**1000402244**

Enforcement Responsible Person:	MDWHP
Enforcement Responsible Sub-Organization:	Not reported
SEP Sequence Number:	Not reported
SEP Expenditure Amount:	Not reported
SEP Scheduled Completion Date:	Not reported
SEP Actual Date:	Not reported
SEP Defaulted Date:	Not reported
SEP Type:	Not reported
SEP Type Description:	Not reported
Proposed Amount:	Not reported
Final Monetary Amount:	Not reported
Paid Amount:	Not reported
Final Count:	Not reported
Final Amount:	Not reported
Found Violation:	Yes
Agency Which Determined Violation:	State
Violation Short Description:	Generators - General
Date Violation was Determined:	1987-09-03 00:00:00.0
Actual Return to Compliance Date:	1987-09-15 00:00:00.0
Return to Compliance Qualifier:	Observed
Violation Responsible Agency:	State
Scheduled Compliance Date:	Not reported
Enforcement Identifier:	005
Date of Enforcement Action:	1987-10-16 00:00:00.0
Enforcement Responsible Agency:	State
Enforcement Docket Number:	Not reported
Enforcement Attorney:	Not reported
Corrective Action Component:	No
Appeal Initiated Date:	Not reported
Appeal Resolution Date:	Not reported
Disposition Status Date:	Not reported
Disposition Status:	Not reported
Disposition Status Description:	Not reported
Consent/Final Order Sequence Number:	Not reported
Consent/Final Order Respondent Name:	Not reported
Consent/Final Order Lead Agency:	Not reported
Enforcement Type:	VERBAL INFORMAL
Enforcement Responsible Person:	MDWHP
Enforcement Responsible Sub-Organization:	Not reported
SEP Sequence Number:	Not reported
SEP Expenditure Amount:	Not reported
SEP Scheduled Completion Date:	Not reported
SEP Actual Date:	Not reported
SEP Defaulted Date:	Not reported
SEP Type:	Not reported
SEP Type Description:	Not reported
Proposed Amount:	Not reported
Final Monetary Amount:	Not reported
Paid Amount:	Not reported
Final Count:	Not reported
Final Amount:	Not reported
Found Violation:	Yes
Agency Which Determined Violation:	State
Violation Short Description:	Generators - General
Date Violation was Determined:	1987-09-03 00:00:00.0

Map ID  
 Direction  
 Distance  
 Elevation

MAP FINDINGS

Site

Database(s)

EDR ID Number  
 EPA ID Number

**EASTERN MD WOOD TREATING CO (Continued)**

**1000402244**

Actual Return to Compliance Date:	1987-09-15 00:00:00.0
Return to Compliance Qualifier:	Observed
Violation Responsible Agency:	State
Scheduled Compliance Date:	1987-09-18 00:00:00.0
Enforcement Identifier:	012
Date of Enforcement Action:	1987-11-17 00:00:00.0
Enforcement Responsible Agency:	State
Enforcement Docket Number:	Not reported
Enforcement Attorney:	Not reported
Corrective Action Component:	No
Appeal Initiated Date:	Not reported
Appeal Resolution Date:	Not reported
Disposition Status Date:	Not reported
Disposition Status:	Not reported
Disposition Status Description:	Not reported
Consent/Final Order Sequence Number:	Not reported
Consent/Final Order Respondent Name:	Not reported
Consent/Final Order Lead Agency:	Not reported
Enforcement Type:	VERBAL INFORMAL
Enforcement Responsible Person:	MDWHP
Enforcement Responsible Sub-Organization:	Not reported
SEP Sequence Number:	Not reported
SEP Expenditure Amount:	Not reported
SEP Scheduled Completion Date:	Not reported
SEP Actual Date:	Not reported
SEP Defaulted Date:	Not reported
SEP Type:	Not reported
SEP Type Description:	Not reported
Proposed Amount:	Not reported
Final Monetary Amount:	Not reported
Paid Amount:	Not reported
Final Count:	Not reported
Final Amount:	Not reported
Found Violation:	Yes
Agency Which Determined Violation:	State
Violation Short Description:	Generators - General
Date Violation was Determined:	1987-09-03 00:00:00.0
Actual Return to Compliance Date:	1987-09-15 00:00:00.0
Return to Compliance Qualifier:	Observed
Violation Responsible Agency:	State
Scheduled Compliance Date:	Not reported
Enforcement Identifier:	001
Date of Enforcement Action:	1987-09-03 00:00:00.0
Enforcement Responsible Agency:	State
Enforcement Docket Number:	Not reported
Enforcement Attorney:	Not reported
Corrective Action Component:	No
Appeal Initiated Date:	Not reported
Appeal Resolution Date:	Not reported
Disposition Status Date:	Not reported
Disposition Status:	Not reported
Disposition Status Description:	Not reported
Consent/Final Order Sequence Number:	Not reported
Consent/Final Order Respondent Name:	Not reported
Consent/Final Order Lead Agency:	Not reported
Enforcement Type:	WRITTEN INFORMAL

Map ID  
Direction  
Distance  
Elevation

MAP FINDINGS

Site

Database(s)

EDR ID Number  
EPA ID Number

**EASTERN MD WOOD TREATING CO (Continued)**

**1000402244**

Enforcement Responsible Person:	MDWHP
Enforcement Responsible Sub-Organization:	Not reported
SEP Sequence Number:	Not reported
SEP Expenditure Amount:	Not reported
SEP Scheduled Completion Date:	Not reported
SEP Actual Date:	Not reported
SEP Defaulted Date:	Not reported
SEP Type:	Not reported
SEP Type Description:	Not reported
Proposed Amount:	Not reported
Final Monetary Amount:	Not reported
Paid Amount:	Not reported
Final Count:	Not reported
Final Amount:	Not reported
Found Violation:	Yes
Agency Which Determined Violation:	State
Violation Short Description:	Generators - General
Date Violation was Determined:	1987-09-03 00:00:00.0
Actual Return to Compliance Date:	1987-09-15 00:00:00.0
Return to Compliance Qualifier:	Observed
Violation Responsible Agency:	State
Scheduled Compliance Date:	1987-09-18 00:00:00.0
Enforcement Identifier:	012
Date of Enforcement Action:	1987-11-17 00:00:00.0
Enforcement Responsible Agency:	State
Enforcement Docket Number:	Not reported
Enforcement Attorney:	Not reported
Corrective Action Component:	No
Appeal Initiated Date:	Not reported
Appeal Resolution Date:	Not reported
Disposition Status Date:	Not reported
Disposition Status:	Not reported
Disposition Status Description:	Not reported
Consent/Final Order Sequence Number:	Not reported
Consent/Final Order Respondent Name:	Not reported
Consent/Final Order Lead Agency:	Not reported
Enforcement Type:	VERBAL INFORMAL
Enforcement Responsible Person:	MDWHP
Enforcement Responsible Sub-Organization:	Not reported
SEP Sequence Number:	Not reported
SEP Expenditure Amount:	Not reported
SEP Scheduled Completion Date:	Not reported
SEP Actual Date:	Not reported
SEP Defaulted Date:	Not reported
SEP Type:	Not reported
SEP Type Description:	Not reported
Proposed Amount:	Not reported
Final Monetary Amount:	Not reported
Paid Amount:	Not reported
Final Count:	Not reported
Final Amount:	Not reported
Found Violation:	Yes
Agency Which Determined Violation:	State
Violation Short Description:	Generators - General
Date Violation was Determined:	1987-09-03 00:00:00.0



Map ID  
Direction  
Distance  
Elevation

MAP FINDINGS

Site

Database(s)

EDR ID Number  
EPA ID Number

**EASTERN MD WOOD TREATING CO (Continued)**

**1000402244**

Actual Return to Compliance Date:	1987-09-15 00:00:00.0
Return to Compliance Qualifier:	Observed
Violation Responsible Agency:	State
Scheduled Compliance Date:	Not reported
Enforcement Identifier:	005
Date of Enforcement Action:	1987-10-16 00:00:00.0
Enforcement Responsible Agency:	State
Enforcement Docket Number:	Not reported
Enforcement Attorney:	Not reported
Corrective Action Component:	No
Appeal Initiated Date:	Not reported
Appeal Resolution Date:	Not reported
Disposition Status Date:	Not reported
Disposition Status:	Not reported
Disposition Status Description:	Not reported
Consent/Final Order Sequence Number:	Not reported
Consent/Final Order Respondent Name:	Not reported
Consent/Final Order Lead Agency:	Not reported
Enforcement Type:	VERBAL INFORMAL
Enforcement Responsible Person:	MDWHP
Enforcement Responsible Sub-Organization:	Not reported
SEP Sequence Number:	Not reported
SEP Expenditure Amount:	Not reported
SEP Scheduled Completion Date:	Not reported
SEP Actual Date:	Not reported
SEP Defaulted Date:	Not reported
SEP Type:	Not reported
SEP Type Description:	Not reported
Proposed Amount:	Not reported
Final Monetary Amount:	Not reported
Paid Amount:	Not reported
Final Count:	Not reported
Final Amount:	Not reported
Found Violation:	Yes
Agency Which Determined Violation:	State
Violation Short Description:	Generators - General
Date Violation was Determined:	1987-09-03 00:00:00.0
Actual Return to Compliance Date:	1987-09-15 00:00:00.0
Return to Compliance Qualifier:	Observed
Violation Responsible Agency:	State
Scheduled Compliance Date:	Not reported
Enforcement Identifier:	001
Date of Enforcement Action:	1987-09-03 00:00:00.0
Enforcement Responsible Agency:	State
Enforcement Docket Number:	Not reported
Enforcement Attorney:	Not reported
Corrective Action Component:	No
Appeal Initiated Date:	Not reported
Appeal Resolution Date:	Not reported
Disposition Status Date:	Not reported
Disposition Status:	Not reported
Disposition Status Description:	Not reported
Consent/Final Order Sequence Number:	Not reported
Consent/Final Order Respondent Name:	Not reported
Consent/Final Order Lead Agency:	Not reported
Enforcement Type:	WRITTEN INFORMAL

Map ID  
Direction  
Distance  
Elevation

MAP FINDINGS

Site

Database(s)

EDR ID Number  
EPA ID Number

**EASTERN MD WOOD TREATING CO (Continued)**

**1000402244**

Enforcement Responsible Person:	MDWHP
Enforcement Responsible Sub-Organization:	Not reported
SEP Sequence Number:	Not reported
SEP Expenditure Amount:	Not reported
SEP Scheduled Completion Date:	Not reported
SEP Actual Date:	Not reported
SEP Defaulted Date:	Not reported
SEP Type:	Not reported
SEP Type Description:	Not reported
Proposed Amount:	Not reported
Final Monetary Amount:	Not reported
Paid Amount:	Not reported
Final Count:	Not reported
Final Amount:	Not reported
Found Violation:	Yes
Agency Which Determined Violation:	State
Violation Short Description:	Generators - General
Date Violation was Determined:	1987-09-03 00:00:00.0
Actual Return to Compliance Date:	1987-09-15 00:00:00.0
Return to Compliance Qualifier:	Observed
Violation Responsible Agency:	State
Scheduled Compliance Date:	Not reported
Enforcement Identifier:	001
Date of Enforcement Action:	1987-09-03 00:00:00.0
Enforcement Responsible Agency:	State
Enforcement Docket Number:	Not reported
Enforcement Attorney:	Not reported
Corrective Action Component:	No
Appeal Initiated Date:	Not reported
Appeal Resolution Date:	Not reported
Disposition Status Date:	Not reported
Disposition Status:	Not reported
Disposition Status Description:	Not reported
Consent/Final Order Sequence Number:	Not reported
Consent/Final Order Respondent Name:	Not reported
Consent/Final Order Lead Agency:	Not reported
Enforcement Type:	WRITTEN INFORMAL
Enforcement Responsible Person:	MDWHP
Enforcement Responsible Sub-Organization:	Not reported
SEP Sequence Number:	Not reported
SEP Expenditure Amount:	Not reported
SEP Scheduled Completion Date:	Not reported
SEP Actual Date:	Not reported
SEP Defaulted Date:	Not reported
SEP Type:	Not reported
SEP Type Description:	Not reported
Proposed Amount:	Not reported
Final Monetary Amount:	Not reported
Paid Amount:	Not reported
Final Count:	Not reported
Final Amount:	Not reported
Found Violation:	Yes
Agency Which Determined Violation:	State
Violation Short Description:	Generators - General
Date Violation was Determined:	1987-09-03 00:00:00.0

Map ID  
Direction  
Distance  
Elevation

MAP FINDINGS

Site

Database(s)

EDR ID Number  
EPA ID Number

**EASTERN MD WOOD TREATING CO (Continued)**

**1000402244**

Actual Return to Compliance Date:	1987-09-15 00:00:00.0
Return to Compliance Qualifier:	Observed
Violation Responsible Agency:	State
Scheduled Compliance Date:	Not reported
Enforcement Identifier:	005
Date of Enforcement Action:	1987-10-16 00:00:00.0
Enforcement Responsible Agency:	State
Enforcement Docket Number:	Not reported
Enforcement Attorney:	Not reported
Corrective Action Component:	No
Appeal Initiated Date:	Not reported
Appeal Resolution Date:	Not reported
Disposition Status Date:	Not reported
Disposition Status:	Not reported
Disposition Status Description:	Not reported
Consent/Final Order Sequence Number:	Not reported
Consent/Final Order Respondent Name:	Not reported
Consent/Final Order Lead Agency:	Not reported
Enforcement Type:	VERBAL INFORMAL
Enforcement Responsible Person:	MDWHP
Enforcement Responsible Sub-Organization:	Not reported
SEP Sequence Number:	Not reported
SEP Expenditure Amount:	Not reported
SEP Scheduled Completion Date:	Not reported
SEP Actual Date:	Not reported
SEP Defaulted Date:	Not reported
SEP Type:	Not reported
SEP Type Description:	Not reported
Proposed Amount:	Not reported
Final Monetary Amount:	Not reported
Paid Amount:	Not reported
Final Count:	Not reported
Final Amount:	Not reported
Found Violation:	Yes
Agency Which Determined Violation:	State
Violation Short Description:	Generators - General
Date Violation was Determined:	1987-09-03 00:00:00.0
Actual Return to Compliance Date:	1987-09-15 00:00:00.0
Return to Compliance Qualifier:	Observed
Violation Responsible Agency:	State
Scheduled Compliance Date:	Not reported
Enforcement Identifier:	005
Date of Enforcement Action:	1987-10-16 00:00:00.0
Enforcement Responsible Agency:	State
Enforcement Docket Number:	Not reported
Enforcement Attorney:	Not reported
Corrective Action Component:	No
Appeal Initiated Date:	Not reported
Appeal Resolution Date:	Not reported
Disposition Status Date:	Not reported
Disposition Status:	Not reported
Disposition Status Description:	Not reported
Consent/Final Order Sequence Number:	Not reported
Consent/Final Order Respondent Name:	Not reported
Consent/Final Order Lead Agency:	Not reported
Enforcement Type:	VERBAL INFORMAL

Map ID  
Direction  
Distance  
Elevation

MAP FINDINGS

Site

Database(s)

EDR ID Number  
EPA ID Number

**EASTERN MD WOOD TREATING CO (Continued)**

**1000402244**

Enforcement Responsible Person:	MDWHP
Enforcement Responsible Sub-Organization:	Not reported
SEP Sequence Number:	Not reported
SEP Expenditure Amount:	Not reported
SEP Scheduled Completion Date:	Not reported
SEP Actual Date:	Not reported
SEP Defaulted Date:	Not reported
SEP Type:	Not reported
SEP Type Description:	Not reported
Proposed Amount:	Not reported
Final Monetary Amount:	Not reported
Paid Amount:	Not reported
Final Count:	Not reported
Final Amount:	Not reported
Found Violation:	Yes
Agency Which Determined Violation:	State
Violation Short Description:	Generators - General
Date Violation was Determined:	1987-09-03 00:00:00.0
Actual Return to Compliance Date:	1987-09-15 00:00:00.0
Return to Compliance Qualifier:	Observed
Violation Responsible Agency:	State
Scheduled Compliance Date:	Not reported
Enforcement Identifier:	005
Date of Enforcement Action:	1987-10-16 00:00:00.0
Enforcement Responsible Agency:	State
Enforcement Docket Number:	Not reported
Enforcement Attorney:	Not reported
Corrective Action Component:	No
Appeal Initiated Date:	Not reported
Appeal Resolution Date:	Not reported
Disposition Status Date:	Not reported
Disposition Status:	Not reported
Disposition Status Description:	Not reported
Consent/Final Order Sequence Number:	Not reported
Consent/Final Order Respondent Name:	Not reported
Consent/Final Order Lead Agency:	Not reported
Enforcement Type:	VERBAL INFORMAL
Enforcement Responsible Person:	MDWHP
Enforcement Responsible Sub-Organization:	Not reported
SEP Sequence Number:	Not reported
SEP Expenditure Amount:	Not reported
SEP Scheduled Completion Date:	Not reported
SEP Actual Date:	Not reported
SEP Defaulted Date:	Not reported
SEP Type:	Not reported
SEP Type Description:	Not reported
Proposed Amount:	Not reported
Final Monetary Amount:	Not reported
Paid Amount:	Not reported
Final Count:	Not reported
Final Amount:	Not reported
Found Violation:	Yes
Agency Which Determined Violation:	State
Violation Short Description:	Generators - General
Date Violation was Determined:	1987-09-03 00:00:00.0

Map ID  
Direction  
Distance  
Elevation

MAP FINDINGS

Site

Database(s)

EDR ID Number  
EPA ID Number

**EASTERN MD WOOD TREATING CO (Continued)**

**1000402244**

Actual Return to Compliance Date:	1987-09-15 00:00:00.0
Return to Compliance Qualifier:	Observed
Violation Responsible Agency:	State
Scheduled Compliance Date:	Not reported
Enforcement Identifier:	005
Date of Enforcement Action:	1987-10-16 00:00:00.0
Enforcement Responsible Agency:	State
Enforcement Docket Number:	Not reported
Enforcement Attorney:	Not reported
Corrective Action Component:	No
Appeal Initiated Date:	Not reported
Appeal Resolution Date:	Not reported
Disposition Status Date:	Not reported
Disposition Status:	Not reported
Disposition Status Description:	Not reported
Consent/Final Order Sequence Number:	Not reported
Consent/Final Order Respondent Name:	Not reported
Consent/Final Order Lead Agency:	Not reported
Enforcement Type:	VERBAL INFORMAL
Enforcement Responsible Person:	MDWHP
Enforcement Responsible Sub-Organization:	Not reported
SEP Sequence Number:	Not reported
SEP Expenditure Amount:	Not reported
SEP Scheduled Completion Date:	Not reported
SEP Actual Date:	Not reported
SEP Defaulted Date:	Not reported
SEP Type:	Not reported
SEP Type Description:	Not reported
Proposed Amount:	Not reported
Final Monetary Amount:	Not reported
Paid Amount:	Not reported
Final Count:	Not reported
Final Amount:	Not reported
Found Violation:	Yes
Agency Which Determined Violation:	State
Violation Short Description:	Generators - General
Date Violation was Determined:	1987-09-03 00:00:00.0
Actual Return to Compliance Date:	1987-09-15 00:00:00.0
Return to Compliance Qualifier:	Observed
Violation Responsible Agency:	State
Scheduled Compliance Date:	Not reported
Enforcement Identifier:	005
Date of Enforcement Action:	1987-10-16 00:00:00.0
Enforcement Responsible Agency:	State
Enforcement Docket Number:	Not reported
Enforcement Attorney:	Not reported
Corrective Action Component:	No
Appeal Initiated Date:	Not reported
Appeal Resolution Date:	Not reported
Disposition Status Date:	Not reported
Disposition Status:	Not reported
Disposition Status Description:	Not reported
Consent/Final Order Sequence Number:	Not reported
Consent/Final Order Respondent Name:	Not reported
Consent/Final Order Lead Agency:	Not reported
Enforcement Type:	VERBAL INFORMAL

Map ID  
 Direction  
 Distance  
 Elevation

MAP FINDINGS

Site

Database(s)

EDR ID Number  
 EPA ID Number

**EASTERN MD WOOD TREATING CO (Continued)**

**1000402244**

Enforcement Responsible Person:	MDWHP
Enforcement Responsible Sub-Organization:	Not reported
SEP Sequence Number:	Not reported
SEP Expenditure Amount:	Not reported
SEP Scheduled Completion Date:	Not reported
SEP Actual Date:	Not reported
SEP Defaulted Date:	Not reported
SEP Type:	Not reported
SEP Type Description:	Not reported
Proposed Amount:	Not reported
Final Monetary Amount:	Not reported
Paid Amount:	Not reported
Final Count:	Not reported
Final Amount:	Not reported
Found Violation:	Yes
Agency Which Determined Violation:	State
Violation Short Description:	Generators - General
Date Violation was Determined:	1988-04-14 00:00:00.0
Actual Return to Compliance Date:	1988-04-15 00:00:00.0
Return to Compliance Qualifier:	Observed
Violation Responsible Agency:	State
Scheduled Compliance Date:	1988-04-26 00:00:00.0
Enforcement Identifier:	019
Date of Enforcement Action:	1988-04-14 00:00:00.0
Enforcement Responsible Agency:	State
Enforcement Docket Number:	Not reported
Enforcement Attorney:	Not reported
Corrective Action Component:	No
Appeal Initiated Date:	Not reported
Appeal Resolution Date:	Not reported
Disposition Status Date:	Not reported
Disposition Status:	Not reported
Disposition Status Description:	Not reported
Consent/Final Order Sequence Number:	Not reported
Consent/Final Order Respondent Name:	Not reported
Consent/Final Order Lead Agency:	Not reported
Enforcement Type:	WRITTEN INFORMAL
Enforcement Responsible Person:	MDWHP
Enforcement Responsible Sub-Organization:	Not reported
SEP Sequence Number:	Not reported
SEP Expenditure Amount:	Not reported
SEP Scheduled Completion Date:	Not reported
SEP Actual Date:	Not reported
SEP Defaulted Date:	Not reported
SEP Type:	Not reported
SEP Type Description:	Not reported
Proposed Amount:	Not reported
Final Monetary Amount:	Not reported
Paid Amount:	Not reported
Final Count:	Not reported
Final Amount:	Not reported
Found Violation:	Yes
Agency Which Determined Violation:	State
Violation Short Description:	Generators - General
Date Violation was Determined:	1987-09-03 00:00:00.0

Map ID  
Direction  
Distance  
Elevation

MAP FINDINGS

Site

Database(s)

EDR ID Number  
EPA ID Number

**EASTERN MD WOOD TREATING CO (Continued)**

**1000402244**

Actual Return to Compliance Date: 1987-09-15 00:00:00.0  
Return to Compliance Qualifier: Observed  
Violation Responsible Agency: State  
Scheduled Compliance Date: 1987-09-18 00:00:00.0  
Enforcement Identifier: 012  
Date of Enforcement Action: 1987-11-17 00:00:00.0  
Enforcement Responsible Agency: State  
Enforcement Docket Number: Not reported  
Enforcement Attorney: Not reported  
Corrective Action Component: No  
Appeal Initiated Date: Not reported  
Appeal Resolution Date: Not reported  
Disposition Status Date: Not reported  
Disposition Status: Not reported  
Disposition Status Description: Not reported  
Consent/Final Order Sequence Number: Not reported  
Consent/Final Order Respondent Name: Not reported  
Consent/Final Order Lead Agency: Not reported  
Enforcement Type: VERBAL INFORMAL  
Enforcement Responsible Person: MDWHP  
Enforcement Responsible Sub-Organization: Not reported  
SEP Sequence Number: Not reported  
SEP Expenditure Amount: Not reported  
SEP Scheduled Completion Date: Not reported  
SEP Actual Date: Not reported  
SEP Defaulted Date: Not reported  
SEP Type: Not reported  
SEP Type Description: Not reported  
Proposed Amount: Not reported  
Final Monetary Amount: Not reported  
Paid Amount: Not reported  
Final Count: Not reported  
Final Amount: Not reported

Found Violation: Yes  
Agency Which Determined Violation: State  
Violation Short Description: Generators - General  
Date Violation was Determined: 1987-09-03 00:00:00.0  
Actual Return to Compliance Date: 1987-09-15 00:00:00.0  
Return to Compliance Qualifier: Observed  
Violation Responsible Agency: State  
Scheduled Compliance Date: 1987-09-18 00:00:00.0  
Enforcement Identifier: 012  
Date of Enforcement Action: 1987-11-17 00:00:00.0  
Enforcement Responsible Agency: State  
Enforcement Docket Number: Not reported  
Enforcement Attorney: Not reported  
Corrective Action Component: No  
Appeal Initiated Date: Not reported  
Appeal Resolution Date: Not reported  
Disposition Status Date: Not reported  
Disposition Status: Not reported  
Disposition Status Description: Not reported  
Consent/Final Order Sequence Number: Not reported  
Consent/Final Order Respondent Name: Not reported  
Consent/Final Order Lead Agency: Not reported  
Enforcement Type: VERBAL INFORMAL

Map ID  
Direction  
Distance  
Elevation

MAP FINDINGS

Site

Database(s)

EDR ID Number  
EPA ID Number

**EASTERN MD WOOD TREATING CO (Continued)**

**1000402244**

Enforcement Responsible Person:	MDWHP
Enforcement Responsible Sub-Organization:	Not reported
SEP Sequence Number:	Not reported
SEP Expenditure Amount:	Not reported
SEP Scheduled Completion Date:	Not reported
SEP Actual Date:	Not reported
SEP Defaulted Date:	Not reported
SEP Type:	Not reported
SEP Type Description:	Not reported
Proposed Amount:	Not reported
Final Monetary Amount:	Not reported
Paid Amount:	Not reported
Final Count:	Not reported
Final Amount:	Not reported
Found Violation:	Yes
Agency Which Determined Violation:	State
Violation Short Description:	Generators - General
Date Violation was Determined:	1987-09-03 00:00:00.0
Actual Return to Compliance Date:	1987-09-15 00:00:00.0
Return to Compliance Qualifier:	Observed
Violation Responsible Agency:	State
Scheduled Compliance Date:	1987-09-18 00:00:00.0
Enforcement Identifier:	012
Date of Enforcement Action:	1987-11-17 00:00:00.0
Enforcement Responsible Agency:	State
Enforcement Docket Number:	Not reported
Enforcement Attorney:	Not reported
Corrective Action Component:	No
Appeal Initiated Date:	Not reported
Appeal Resolution Date:	Not reported
Disposition Status Date:	Not reported
Disposition Status:	Not reported
Disposition Status Description:	Not reported
Consent/Final Order Sequence Number:	Not reported
Consent/Final Order Respondent Name:	Not reported
Consent/Final Order Lead Agency:	Not reported
Enforcement Type:	VERBAL INFORMAL
Enforcement Responsible Person:	MDWHP
Enforcement Responsible Sub-Organization:	Not reported
SEP Sequence Number:	Not reported
SEP Expenditure Amount:	Not reported
SEP Scheduled Completion Date:	Not reported
SEP Actual Date:	Not reported
SEP Defaulted Date:	Not reported
SEP Type:	Not reported
SEP Type Description:	Not reported
Proposed Amount:	Not reported
Final Monetary Amount:	Not reported
Paid Amount:	Not reported
Final Count:	Not reported
Final Amount:	Not reported
Found Violation:	Yes
Agency Which Determined Violation:	State
Violation Short Description:	Generators - General
Date Violation was Determined:	1987-09-03 00:00:00.0



Map ID  
 Direction  
 Distance  
 Elevation

MAP FINDINGS

Site

Database(s)

EDR ID Number  
 EPA ID Number

**EASTERN MD WOOD TREATING CO (Continued)**

**1000402244**

Actual Return to Compliance Date:	1987-09-15 00:00:00.0
Return to Compliance Qualifier:	Observed
Violation Responsible Agency:	State
Scheduled Compliance Date:	1987-09-18 00:00:00.0
Enforcement Identifier:	012
Date of Enforcement Action:	1987-11-17 00:00:00.0
Enforcement Responsible Agency:	State
Enforcement Docket Number:	Not reported
Enforcement Attorney:	Not reported
Corrective Action Component:	No
Appeal Initiated Date:	Not reported
Appeal Resolution Date:	Not reported
Disposition Status Date:	Not reported
Disposition Status:	Not reported
Disposition Status Description:	Not reported
Consent/Final Order Sequence Number:	Not reported
Consent/Final Order Respondent Name:	Not reported
Consent/Final Order Lead Agency:	Not reported
Enforcement Type:	VERBAL INFORMAL
Enforcement Responsible Person:	MDWHP
Enforcement Responsible Sub-Organization:	Not reported
SEP Sequence Number:	Not reported
SEP Expenditure Amount:	Not reported
SEP Scheduled Completion Date:	Not reported
SEP Actual Date:	Not reported
SEP Defaulted Date:	Not reported
SEP Type:	Not reported
SEP Type Description:	Not reported
Proposed Amount:	Not reported
Final Monetary Amount:	Not reported
Paid Amount:	Not reported
Final Count:	Not reported
Final Amount:	Not reported
Found Violation:	Yes
Agency Which Determined Violation:	State
Violation Short Description:	Generators - General
Date Violation was Determined:	1987-09-03 00:00:00.0
Actual Return to Compliance Date:	1987-09-15 00:00:00.0
Return to Compliance Qualifier:	Observed
Violation Responsible Agency:	State
Scheduled Compliance Date:	1987-09-18 00:00:00.0
Enforcement Identifier:	012
Date of Enforcement Action:	1987-11-17 00:00:00.0
Enforcement Responsible Agency:	State
Enforcement Docket Number:	Not reported
Enforcement Attorney:	Not reported
Corrective Action Component:	No
Appeal Initiated Date:	Not reported
Appeal Resolution Date:	Not reported
Disposition Status Date:	Not reported
Disposition Status:	Not reported
Disposition Status Description:	Not reported
Consent/Final Order Sequence Number:	Not reported
Consent/Final Order Respondent Name:	Not reported
Consent/Final Order Lead Agency:	Not reported
Enforcement Type:	VERBAL INFORMAL

Map ID  
Direction  
Distance  
Elevation

MAP FINDINGS

Site

Database(s)

EDR ID Number  
EPA ID Number

**EASTERN MD WOOD TREATING CO (Continued)**

**1000402244**

Enforcement Responsible Person:	MDWHP
Enforcement Responsible Sub-Organization:	Not reported
SEP Sequence Number:	Not reported
SEP Expenditure Amount:	Not reported
SEP Scheduled Completion Date:	Not reported
SEP Actual Date:	Not reported
SEP Defaulted Date:	Not reported
SEP Type:	Not reported
SEP Type Description:	Not reported
Proposed Amount:	Not reported
Final Monetary Amount:	Not reported
Paid Amount:	Not reported
Final Count:	Not reported
Final Amount:	Not reported
Found Violation:	Yes
Agency Which Determined Violation:	State
Violation Short Description:	Generators - General
Date Violation was Determined:	1987-09-03 00:00:00.0
Actual Return to Compliance Date:	1987-09-15 00:00:00.0
Return to Compliance Qualifier:	Observed
Violation Responsible Agency:	State
Scheduled Compliance Date:	Not reported
Enforcement Identifier:	001
Date of Enforcement Action:	1987-09-03 00:00:00.0
Enforcement Responsible Agency:	State
Enforcement Docket Number:	Not reported
Enforcement Attorney:	Not reported
Corrective Action Component:	No
Appeal Initiated Date:	Not reported
Appeal Resolution Date:	Not reported
Disposition Status Date:	Not reported
Disposition Status:	Not reported
Disposition Status Description:	Not reported
Consent/Final Order Sequence Number:	Not reported
Consent/Final Order Respondent Name:	Not reported
Consent/Final Order Lead Agency:	Not reported
Enforcement Type:	WRITTEN INFORMAL
Enforcement Responsible Person:	MDWHP
Enforcement Responsible Sub-Organization:	Not reported
SEP Sequence Number:	Not reported
SEP Expenditure Amount:	Not reported
SEP Scheduled Completion Date:	Not reported
SEP Actual Date:	Not reported
SEP Defaulted Date:	Not reported
SEP Type:	Not reported
SEP Type Description:	Not reported
Proposed Amount:	Not reported
Final Monetary Amount:	Not reported
Paid Amount:	Not reported
Final Count:	Not reported
Final Amount:	Not reported
Found Violation:	Yes
Agency Which Determined Violation:	State
Violation Short Description:	Generators - General
Date Violation was Determined:	1987-09-03 00:00:00.0

Map ID  
Direction  
Distance  
Elevation

MAP FINDINGS

Site

Database(s)

EDR ID Number  
EPA ID Number

**EASTERN MD WOOD TREATING CO (Continued)**

**1000402244**

Actual Return to Compliance Date:	1987-09-15 00:00:00.0
Return to Compliance Qualifier:	Observed
Violation Responsible Agency:	State
Scheduled Compliance Date:	Not reported
Enforcement Identifier:	005
Date of Enforcement Action:	1987-10-16 00:00:00.0
Enforcement Responsible Agency:	State
Enforcement Docket Number:	Not reported
Enforcement Attorney:	Not reported
Corrective Action Component:	No
Appeal Initiated Date:	Not reported
Appeal Resolution Date:	Not reported
Disposition Status Date:	Not reported
Disposition Status:	Not reported
Disposition Status Description:	Not reported
Consent/Final Order Sequence Number:	Not reported
Consent/Final Order Respondent Name:	Not reported
Consent/Final Order Lead Agency:	Not reported
Enforcement Type:	VERBAL INFORMAL
Enforcement Responsible Person:	MDWHP
Enforcement Responsible Sub-Organization:	Not reported
SEP Sequence Number:	Not reported
SEP Expenditure Amount:	Not reported
SEP Scheduled Completion Date:	Not reported
SEP Actual Date:	Not reported
SEP Defaulted Date:	Not reported
SEP Type:	Not reported
SEP Type Description:	Not reported
Proposed Amount:	Not reported
Final Monetary Amount:	Not reported
Paid Amount:	Not reported
Final Count:	Not reported
Final Amount:	Not reported
Found Violation:	No
Agency Which Determined Violation:	Not reported
Violation Short Description:	Not reported
Date Violation was Determined:	Not reported
Actual Return to Compliance Date:	Not reported
Return to Compliance Qualifier:	Not reported
Violation Responsible Agency:	Not reported
Scheduled Compliance Date:	Not reported
Enforcement Identifier:	Not reported
Date of Enforcement Action:	Not reported
Enforcement Responsible Agency:	Not reported
Enforcement Docket Number:	Not reported
Enforcement Attorney:	Not reported
Corrective Action Component:	Not reported
Appeal Initiated Date:	Not reported
Appeal Resolution Date:	Not reported
Disposition Status Date:	Not reported
Disposition Status:	Not reported
Disposition Status Description:	Not reported
Consent/Final Order Sequence Number:	Not reported
Consent/Final Order Respondent Name:	Not reported
Consent/Final Order Lead Agency:	Not reported
Enforcement Type:	Not reported

Map ID  
Direction  
Distance  
Elevation

MAP FINDINGS

Site

Database(s)

EDR ID Number  
EPA ID Number

**EASTERN MD WOOD TREATING CO (Continued)**

**1000402244**

Enforcement Responsible Person:	Not reported
Enforcement Responsible Sub-Organization:	Not reported
SEP Sequence Number:	Not reported
SEP Expenditure Amount:	Not reported
SEP Scheduled Completion Date:	Not reported
SEP Actual Date:	Not reported
SEP Defaulted Date:	Not reported
SEP Type:	Not reported
SEP Type Description:	Not reported
Proposed Amount:	Not reported
Final Monetary Amount:	Not reported
Paid Amount:	Not reported
Final Count:	Not reported
Final Amount:	Not reported
Found Violation:	Yes
Agency Which Determined Violation:	State
Violation Short Description:	Generators - General
Date Violation was Determined:	1987-09-03 00:00:00.0
Actual Return to Compliance Date:	1987-09-15 00:00:00.0
Return to Compliance Qualifier:	Observed
Violation Responsible Agency:	State
Scheduled Compliance Date:	Not reported
Enforcement Identifier:	001
Date of Enforcement Action:	1987-09-03 00:00:00.0
Enforcement Responsible Agency:	State
Enforcement Docket Number:	Not reported
Enforcement Attorney:	Not reported
Corrective Action Component:	No
Appeal Initiated Date:	Not reported
Appeal Resolution Date:	Not reported
Disposition Status Date:	Not reported
Disposition Status:	Not reported
Disposition Status Description:	Not reported
Consent/Final Order Sequence Number:	Not reported
Consent/Final Order Respondent Name:	Not reported
Consent/Final Order Lead Agency:	Not reported
Enforcement Type:	WRITTEN INFORMAL
Enforcement Responsible Person:	MDWHP
Enforcement Responsible Sub-Organization:	Not reported
SEP Sequence Number:	Not reported
SEP Expenditure Amount:	Not reported
SEP Scheduled Completion Date:	Not reported
SEP Actual Date:	Not reported
SEP Defaulted Date:	Not reported
SEP Type:	Not reported
SEP Type Description:	Not reported
Proposed Amount:	Not reported
Final Monetary Amount:	Not reported
Paid Amount:	Not reported
Final Count:	Not reported
Final Amount:	Not reported
Found Violation:	Yes
Agency Which Determined Violation:	State
Violation Short Description:	Generators - General
Date Violation was Determined:	1987-09-03 00:00:00.0

Map ID  
Direction  
Distance  
Elevation

MAP FINDINGS

Site

Database(s)

EDR ID Number  
EPA ID Number

**EASTERN MD WOOD TREATING CO (Continued)**

**1000402244**

Actual Return to Compliance Date:	1987-09-15 00:00:00.0
Return to Compliance Qualifier:	Observed
Violation Responsible Agency:	State
Scheduled Compliance Date:	Not reported
Enforcement Identifier:	001
Date of Enforcement Action:	1987-09-03 00:00:00.0
Enforcement Responsible Agency:	State
Enforcement Docket Number:	Not reported
Enforcement Attorney:	Not reported
Corrective Action Component:	No
Appeal Initiated Date:	Not reported
Appeal Resolution Date:	Not reported
Disposition Status Date:	Not reported
Disposition Status:	Not reported
Disposition Status Description:	Not reported
Consent/Final Order Sequence Number:	Not reported
Consent/Final Order Respondent Name:	Not reported
Consent/Final Order Lead Agency:	Not reported
Enforcement Type:	WRITTEN INFORMAL
Enforcement Responsible Person:	MDWHP
Enforcement Responsible Sub-Organization:	Not reported
SEP Sequence Number:	Not reported
SEP Expenditure Amount:	Not reported
SEP Scheduled Completion Date:	Not reported
SEP Actual Date:	Not reported
SEP Defaulted Date:	Not reported
SEP Type:	Not reported
SEP Type Description:	Not reported
Proposed Amount:	Not reported
Final Monetary Amount:	Not reported
Paid Amount:	Not reported
Final Count:	Not reported
Final Amount:	Not reported
Found Violation:	Yes
Agency Which Determined Violation:	State
Violation Short Description:	Generators - General
Date Violation was Determined:	1987-09-03 00:00:00.0
Actual Return to Compliance Date:	1987-09-15 00:00:00.0
Return to Compliance Qualifier:	Observed
Violation Responsible Agency:	State
Scheduled Compliance Date:	1987-09-18 00:00:00.0
Enforcement Identifier:	012
Date of Enforcement Action:	1987-11-17 00:00:00.0
Enforcement Responsible Agency:	State
Enforcement Docket Number:	Not reported
Enforcement Attorney:	Not reported
Corrective Action Component:	No
Appeal Initiated Date:	Not reported
Appeal Resolution Date:	Not reported
Disposition Status Date:	Not reported
Disposition Status:	Not reported
Disposition Status Description:	Not reported
Consent/Final Order Sequence Number:	Not reported
Consent/Final Order Respondent Name:	Not reported
Consent/Final Order Lead Agency:	Not reported
Enforcement Type:	VERBAL INFORMAL

Map ID  
Direction  
Distance  
Elevation

MAP FINDINGS

Site

Database(s)

EDR ID Number  
EPA ID Number

**EASTERN MD WOOD TREATING CO (Continued)**

**1000402244**

Enforcement Responsible Person:	MDWHP
Enforcement Responsible Sub-Organization:	Not reported
SEP Sequence Number:	Not reported
SEP Expenditure Amount:	Not reported
SEP Scheduled Completion Date:	Not reported
SEP Actual Date:	Not reported
SEP Defaulted Date:	Not reported
SEP Type:	Not reported
SEP Type Description:	Not reported
Proposed Amount:	Not reported
Final Monetary Amount:	Not reported
Paid Amount:	Not reported
Final Count:	Not reported
Final Amount:	Not reported
Found Violation:	Yes
Agency Which Determined Violation:	State
Violation Short Description:	Generators - General
Date Violation was Determined:	1987-09-03 00:00:00.0
Actual Return to Compliance Date:	1987-09-15 00:00:00.0
Return to Compliance Qualifier:	Observed
Violation Responsible Agency:	State
Scheduled Compliance Date:	1987-09-18 00:00:00.0
Enforcement Identifier:	012
Date of Enforcement Action:	1987-11-17 00:00:00.0
Enforcement Responsible Agency:	State
Enforcement Docket Number:	Not reported
Enforcement Attorney:	Not reported
Corrective Action Component:	No
Appeal Initiated Date:	Not reported
Appeal Resolution Date:	Not reported
Disposition Status Date:	Not reported
Disposition Status:	Not reported
Disposition Status Description:	Not reported
Consent/Final Order Sequence Number:	Not reported
Consent/Final Order Respondent Name:	Not reported
Consent/Final Order Lead Agency:	Not reported
Enforcement Type:	VERBAL INFORMAL
Enforcement Responsible Person:	MDWHP
Enforcement Responsible Sub-Organization:	Not reported
SEP Sequence Number:	Not reported
SEP Expenditure Amount:	Not reported
SEP Scheduled Completion Date:	Not reported
SEP Actual Date:	Not reported
SEP Defaulted Date:	Not reported
SEP Type:	Not reported
SEP Type Description:	Not reported
Proposed Amount:	Not reported
Final Monetary Amount:	Not reported
Paid Amount:	Not reported
Final Count:	Not reported
Final Amount:	Not reported
Found Violation:	Yes
Agency Which Determined Violation:	State
Violation Short Description:	Generators - General
Date Violation was Determined:	1988-02-23 00:00:00.0

Map ID  
Direction  
Distance  
Elevation

MAP FINDINGS

Site

Database(s)

EDR ID Number  
EPA ID Number

**EASTERN MD WOOD TREATING CO (Continued)**

**1000402244**

Actual Return to Compliance Date: 1988-04-15 00:00:00.0  
Return to Compliance Qualifier: Observed  
Violation Responsible Agency: State  
Scheduled Compliance Date: 1988-02-24 00:00:00.0  
Enforcement Identifier: 015  
Date of Enforcement Action: 1988-02-23 00:00:00.0  
Enforcement Responsible Agency: State  
Enforcement Docket Number: Not reported  
Enforcement Attorney: Not reported  
Corrective Action Component: No  
Appeal Initiated Date: Not reported  
Appeal Resolution Date: Not reported  
Disposition Status Date: Not reported  
Disposition Status: Not reported  
Disposition Status Description: Not reported  
Consent/Final Order Sequence Number: Not reported  
Consent/Final Order Respondent Name: Not reported  
Consent/Final Order Lead Agency: Not reported  
Enforcement Type: WRITTEN INFORMAL  
Enforcement Responsible Person: MDWHP  
Enforcement Responsible Sub-Organization: Not reported  
SEP Sequence Number: Not reported  
SEP Expenditure Amount: Not reported  
SEP Scheduled Completion Date: Not reported  
SEP Actual Date: Not reported  
SEP Defaulted Date: Not reported  
SEP Type: Not reported  
SEP Type Description: Not reported  
Proposed Amount: Not reported  
Final Monetary Amount: Not reported  
Paid Amount: Not reported  
Final Count: Not reported  
Final Amount: Not reported

Found Violation: Yes  
Agency Which Determined Violation: State  
Violation Short Description: Generators - General  
Date Violation was Determined: 1987-09-03 00:00:00.0  
Actual Return to Compliance Date: 1987-09-15 00:00:00.0  
Return to Compliance Qualifier: Observed  
Violation Responsible Agency: State  
Scheduled Compliance Date: Not reported  
Enforcement Identifier: 001  
Date of Enforcement Action: 1987-09-03 00:00:00.0  
Enforcement Responsible Agency: State  
Enforcement Docket Number: Not reported  
Enforcement Attorney: Not reported  
Corrective Action Component: No  
Appeal Initiated Date: Not reported  
Appeal Resolution Date: Not reported  
Disposition Status Date: Not reported  
Disposition Status: Not reported  
Disposition Status Description: Not reported  
Consent/Final Order Sequence Number: Not reported  
Consent/Final Order Respondent Name: Not reported  
Consent/Final Order Lead Agency: Not reported  
Enforcement Type: WRITTEN INFORMAL

Map ID  
Direction  
Distance  
Elevation

MAP FINDINGS

Site

Database(s)

EDR ID Number  
EPA ID Number

**EASTERN MD WOOD TREATING CO (Continued)**

**1000402244**

Enforcement Responsible Person:	MDWHP
Enforcement Responsible Sub-Organization:	Not reported
SEP Sequence Number:	Not reported
SEP Expenditure Amount:	Not reported
SEP Scheduled Completion Date:	Not reported
SEP Actual Date:	Not reported
SEP Defaulted Date:	Not reported
SEP Type:	Not reported
SEP Type Description:	Not reported
Proposed Amount:	Not reported
Final Monetary Amount:	Not reported
Paid Amount:	Not reported
Final Count:	Not reported
Final Amount:	Not reported
Found Violation:	Yes
Agency Which Determined Violation:	State
Violation Short Description:	Generators - General
Date Violation was Determined:	1988-02-23 00:00:00.0
Actual Return to Compliance Date:	1988-04-15 00:00:00.0
Return to Compliance Qualifier:	Observed
Violation Responsible Agency:	State
Scheduled Compliance Date:	1988-02-24 00:00:00.0
Enforcement Identifier:	015
Date of Enforcement Action:	1988-02-23 00:00:00.0
Enforcement Responsible Agency:	State
Enforcement Docket Number:	Not reported
Enforcement Attorney:	Not reported
Corrective Action Component:	No
Appeal Initiated Date:	Not reported
Appeal Resolution Date:	Not reported
Disposition Status Date:	Not reported
Disposition Status:	Not reported
Disposition Status Description:	Not reported
Consent/Final Order Sequence Number:	Not reported
Consent/Final Order Respondent Name:	Not reported
Consent/Final Order Lead Agency:	Not reported
Enforcement Type:	WRITTEN INFORMAL
Enforcement Responsible Person:	MDWHP
Enforcement Responsible Sub-Organization:	Not reported
SEP Sequence Number:	Not reported
SEP Expenditure Amount:	Not reported
SEP Scheduled Completion Date:	Not reported
SEP Actual Date:	Not reported
SEP Defaulted Date:	Not reported
SEP Type:	Not reported
SEP Type Description:	Not reported
Proposed Amount:	Not reported
Final Monetary Amount:	Not reported
Paid Amount:	Not reported
Final Count:	Not reported
Final Amount:	Not reported
Found Violation:	Yes
Agency Which Determined Violation:	State
Violation Short Description:	Generators - General
Date Violation was Determined:	1987-09-03 00:00:00.0



Map ID  
Direction  
Distance  
Elevation

MAP FINDINGS

Site

Database(s)

EDR ID Number  
EPA ID Number

**EASTERN MD WOOD TREATING CO (Continued)**

**1000402244**

Actual Return to Compliance Date:	1987-09-15 00:00:00.0
Return to Compliance Qualifier:	Observed
Violation Responsible Agency:	State
Scheduled Compliance Date:	1987-09-18 00:00:00.0
Enforcement Identifier:	001
Date of Enforcement Action:	1987-09-03 00:00:00.0
Enforcement Responsible Agency:	State
Enforcement Docket Number:	Not reported
Enforcement Attorney:	Not reported
Corrective Action Component:	No
Appeal Initiated Date:	Not reported
Appeal Resolution Date:	Not reported
Disposition Status Date:	Not reported
Disposition Status:	Not reported
Disposition Status Description:	Not reported
Consent/Final Order Sequence Number:	Not reported
Consent/Final Order Respondent Name:	Not reported
Consent/Final Order Lead Agency:	Not reported
Enforcement Type:	WRITTEN INFORMAL
Enforcement Responsible Person:	MDWHP
Enforcement Responsible Sub-Organization:	Not reported
SEP Sequence Number:	Not reported
SEP Expenditure Amount:	Not reported
SEP Scheduled Completion Date:	Not reported
SEP Actual Date:	Not reported
SEP Defaulted Date:	Not reported
SEP Type:	Not reported
SEP Type Description:	Not reported
Proposed Amount:	Not reported
Final Monetary Amount:	Not reported
Paid Amount:	Not reported
Final Count:	Not reported
Final Amount:	Not reported
Found Violation:	Yes
Agency Which Determined Violation:	State
Violation Short Description:	Generators - General
Date Violation was Determined:	1987-09-03 00:00:00.0
Actual Return to Compliance Date:	1987-09-15 00:00:00.0
Return to Compliance Qualifier:	Observed
Violation Responsible Agency:	State
Scheduled Compliance Date:	Not reported
Enforcement Identifier:	001
Date of Enforcement Action:	1987-09-03 00:00:00.0
Enforcement Responsible Agency:	State
Enforcement Docket Number:	Not reported
Enforcement Attorney:	Not reported
Corrective Action Component:	No
Appeal Initiated Date:	Not reported
Appeal Resolution Date:	Not reported
Disposition Status Date:	Not reported
Disposition Status:	Not reported
Disposition Status Description:	Not reported
Consent/Final Order Sequence Number:	Not reported
Consent/Final Order Respondent Name:	Not reported
Consent/Final Order Lead Agency:	Not reported
Enforcement Type:	WRITTEN INFORMAL

Map ID  
Direction  
Distance  
Elevation

MAP FINDINGS

Site

Database(s)

EDR ID Number  
EPA ID Number

**EASTERN MD WOOD TREATING CO (Continued)**

**1000402244**

Enforcement Responsible Person:	MDWHP
Enforcement Responsible Sub-Organization:	Not reported
SEP Sequence Number:	Not reported
SEP Expenditure Amount:	Not reported
SEP Scheduled Completion Date:	Not reported
SEP Actual Date:	Not reported
SEP Defaulted Date:	Not reported
SEP Type:	Not reported
SEP Type Description:	Not reported
Proposed Amount:	Not reported
Final Monetary Amount:	Not reported
Paid Amount:	Not reported
Final Count:	Not reported
Final Amount:	Not reported
Found Violation:	Yes
Agency Which Determined Violation:	State
Violation Short Description:	Generators - General
Date Violation was Determined:	1987-09-03 00:00:00.0
Actual Return to Compliance Date:	1987-09-15 00:00:00.0
Return to Compliance Qualifier:	Observed
Violation Responsible Agency:	State
Scheduled Compliance Date:	Not reported
Enforcement Identifier:	001
Date of Enforcement Action:	1987-09-03 00:00:00.0
Enforcement Responsible Agency:	State
Enforcement Docket Number:	Not reported
Enforcement Attorney:	Not reported
Corrective Action Component:	No
Appeal Initiated Date:	Not reported
Appeal Resolution Date:	Not reported
Disposition Status Date:	Not reported
Disposition Status:	Not reported
Disposition Status Description:	Not reported
Consent/Final Order Sequence Number:	Not reported
Consent/Final Order Respondent Name:	Not reported
Consent/Final Order Lead Agency:	Not reported
Enforcement Type:	WRITTEN INFORMAL
Enforcement Responsible Person:	MDWHP
Enforcement Responsible Sub-Organization:	Not reported
SEP Sequence Number:	Not reported
SEP Expenditure Amount:	Not reported
SEP Scheduled Completion Date:	Not reported
SEP Actual Date:	Not reported
SEP Defaulted Date:	Not reported
SEP Type:	Not reported
SEP Type Description:	Not reported
Proposed Amount:	Not reported
Final Monetary Amount:	Not reported
Paid Amount:	Not reported
Final Count:	Not reported
Final Amount:	Not reported
Found Violation:	Yes
Agency Which Determined Violation:	State
Violation Short Description:	Generators - General
Date Violation was Determined:	1987-09-03 00:00:00.0

Map ID  
Direction  
Distance  
Elevation

MAP FINDINGS

Site

Database(s)

EDR ID Number  
EPA ID Number

**EASTERN MD WOOD TREATING CO (Continued)**

**1000402244**

Actual Return to Compliance Date:	1987-09-15 00:00:00.0
Return to Compliance Qualifier:	Observed
Violation Responsible Agency:	State
Scheduled Compliance Date:	Not reported
Enforcement Identifier:	001
Date of Enforcement Action:	1987-09-03 00:00:00.0
Enforcement Responsible Agency:	State
Enforcement Docket Number:	Not reported
Enforcement Attorney:	Not reported
Corrective Action Component:	No
Appeal Initiated Date:	Not reported
Appeal Resolution Date:	Not reported
Disposition Status Date:	Not reported
Disposition Status:	Not reported
Disposition Status Description:	Not reported
Consent/Final Order Sequence Number:	Not reported
Consent/Final Order Respondent Name:	Not reported
Consent/Final Order Lead Agency:	Not reported
Enforcement Type:	WRITTEN INFORMAL
Enforcement Responsible Person:	MDWHP
Enforcement Responsible Sub-Organization:	Not reported
SEP Sequence Number:	Not reported
SEP Expenditure Amount:	Not reported
SEP Scheduled Completion Date:	Not reported
SEP Actual Date:	Not reported
SEP Defaulted Date:	Not reported
SEP Type:	Not reported
SEP Type Description:	Not reported
Proposed Amount:	Not reported
Final Monetary Amount:	Not reported
Paid Amount:	Not reported
Final Count:	Not reported
Final Amount:	Not reported
Found Violation:	Yes
Agency Which Determined Violation:	State
Violation Short Description:	Generators - General
Date Violation was Determined:	1987-09-03 00:00:00.0
Actual Return to Compliance Date:	1987-09-15 00:00:00.0
Return to Compliance Qualifier:	Observed
Violation Responsible Agency:	State
Scheduled Compliance Date:	1987-09-18 00:00:00.0
Enforcement Identifier:	012
Date of Enforcement Action:	1987-11-17 00:00:00.0
Enforcement Responsible Agency:	State
Enforcement Docket Number:	Not reported
Enforcement Attorney:	Not reported
Corrective Action Component:	No
Appeal Initiated Date:	Not reported
Appeal Resolution Date:	Not reported
Disposition Status Date:	Not reported
Disposition Status:	Not reported
Disposition Status Description:	Not reported
Consent/Final Order Sequence Number:	Not reported
Consent/Final Order Respondent Name:	Not reported
Consent/Final Order Lead Agency:	Not reported
Enforcement Type:	VERBAL INFORMAL

Map ID  
Direction  
Distance  
Elevation

MAP FINDINGS

Site

Database(s)

EDR ID Number  
EPA ID Number

**EASTERN MD WOOD TREATING CO (Continued)**

**1000402244**

Enforcement Responsible Person:	MDWHP
Enforcement Responsible Sub-Organization:	Not reported
SEP Sequence Number:	Not reported
SEP Expenditure Amount:	Not reported
SEP Scheduled Completion Date:	Not reported
SEP Actual Date:	Not reported
SEP Defaulted Date:	Not reported
SEP Type:	Not reported
SEP Type Description:	Not reported
Proposed Amount:	Not reported
Final Monetary Amount:	Not reported
Paid Amount:	Not reported
Final Count:	Not reported
Final Amount:	Not reported
Found Violation:	Yes
Agency Which Determined Violation:	State
Violation Short Description:	Generators - General
Date Violation was Determined:	1987-09-03 00:00:00.0
Actual Return to Compliance Date:	1987-09-15 00:00:00.0
Return to Compliance Qualifier:	Observed
Violation Responsible Agency:	State
Scheduled Compliance Date:	Not reported
Enforcement Identifier:	001
Date of Enforcement Action:	1987-09-03 00:00:00.0
Enforcement Responsible Agency:	State
Enforcement Docket Number:	Not reported
Enforcement Attorney:	Not reported
Corrective Action Component:	No
Appeal Initiated Date:	Not reported
Appeal Resolution Date:	Not reported
Disposition Status Date:	Not reported
Disposition Status:	Not reported
Disposition Status Description:	Not reported
Consent/Final Order Sequence Number:	Not reported
Consent/Final Order Respondent Name:	Not reported
Consent/Final Order Lead Agency:	Not reported
Enforcement Type:	WRITTEN INFORMAL
Enforcement Responsible Person:	MDWHP
Enforcement Responsible Sub-Organization:	Not reported
SEP Sequence Number:	Not reported
SEP Expenditure Amount:	Not reported
SEP Scheduled Completion Date:	Not reported
SEP Actual Date:	Not reported
SEP Defaulted Date:	Not reported
SEP Type:	Not reported
SEP Type Description:	Not reported
Proposed Amount:	Not reported
Final Monetary Amount:	Not reported
Paid Amount:	Not reported
Final Count:	Not reported
Final Amount:	Not reported
Found Violation:	Yes
Agency Which Determined Violation:	State
Violation Short Description:	Generators - General
Date Violation was Determined:	1987-09-03 00:00:00.0

Map ID  
Direction  
Distance  
Elevation

MAP FINDINGS

Site

Database(s)

EDR ID Number  
EPA ID Number

**EASTERN MD WOOD TREATING CO (Continued)**

**1000402244**

Actual Return to Compliance Date:	1987-09-15 00:00:00.0
Return to Compliance Qualifier:	Observed
Violation Responsible Agency:	State
Scheduled Compliance Date:	Not reported
Enforcement Identifier:	005
Date of Enforcement Action:	1987-10-16 00:00:00.0
Enforcement Responsible Agency:	State
Enforcement Docket Number:	Not reported
Enforcement Attorney:	Not reported
Corrective Action Component:	No
Appeal Initiated Date:	Not reported
Appeal Resolution Date:	Not reported
Disposition Status Date:	Not reported
Disposition Status:	Not reported
Disposition Status Description:	Not reported
Consent/Final Order Sequence Number:	Not reported
Consent/Final Order Respondent Name:	Not reported
Consent/Final Order Lead Agency:	Not reported
Enforcement Type:	VERBAL INFORMAL
Enforcement Responsible Person:	MDWHP
Enforcement Responsible Sub-Organization:	Not reported
SEP Sequence Number:	Not reported
SEP Expenditure Amount:	Not reported
SEP Scheduled Completion Date:	Not reported
SEP Actual Date:	Not reported
SEP Defaulted Date:	Not reported
SEP Type:	Not reported
SEP Type Description:	Not reported
Proposed Amount:	Not reported
Final Monetary Amount:	Not reported
Paid Amount:	Not reported
Final Count:	Not reported
Final Amount:	Not reported
Found Violation:	Yes
Agency Which Determined Violation:	State
Violation Short Description:	Generators - General
Date Violation was Determined:	1987-09-03 00:00:00.0
Actual Return to Compliance Date:	1987-09-15 00:00:00.0
Return to Compliance Qualifier:	Observed
Violation Responsible Agency:	State
Scheduled Compliance Date:	Not reported
Enforcement Identifier:	001
Date of Enforcement Action:	1987-09-03 00:00:00.0
Enforcement Responsible Agency:	State
Enforcement Docket Number:	Not reported
Enforcement Attorney:	Not reported
Corrective Action Component:	No
Appeal Initiated Date:	Not reported
Appeal Resolution Date:	Not reported
Disposition Status Date:	Not reported
Disposition Status:	Not reported
Disposition Status Description:	Not reported
Consent/Final Order Sequence Number:	Not reported
Consent/Final Order Respondent Name:	Not reported
Consent/Final Order Lead Agency:	Not reported
Enforcement Type:	WRITTEN INFORMAL

Map ID  
Direction  
Distance  
Elevation

MAP FINDINGS

Site

Database(s)

EDR ID Number  
EPA ID Number

**EASTERN MD WOOD TREATING CO (Continued)**

**1000402244**

Enforcement Responsible Person:	MDWHP
Enforcement Responsible Sub-Organization:	Not reported
SEP Sequence Number:	Not reported
SEP Expenditure Amount:	Not reported
SEP Scheduled Completion Date:	Not reported
SEP Actual Date:	Not reported
SEP Defaulted Date:	Not reported
SEP Type:	Not reported
SEP Type Description:	Not reported
Proposed Amount:	Not reported
Final Monetary Amount:	Not reported
Paid Amount:	Not reported
Final Count:	Not reported
Final Amount:	Not reported
Found Violation:	Yes
Agency Which Determined Violation:	State
Violation Short Description:	Generators - General
Date Violation was Determined:	1987-09-03 00:00:00.0
Actual Return to Compliance Date:	1987-09-15 00:00:00.0
Return to Compliance Qualifier:	Observed
Violation Responsible Agency:	State
Scheduled Compliance Date:	1987-09-18 00:00:00.0
Enforcement Identifier:	012
Date of Enforcement Action:	1987-11-17 00:00:00.0
Enforcement Responsible Agency:	State
Enforcement Docket Number:	Not reported
Enforcement Attorney:	Not reported
Corrective Action Component:	No
Appeal Initiated Date:	Not reported
Appeal Resolution Date:	Not reported
Disposition Status Date:	Not reported
Disposition Status:	Not reported
Disposition Status Description:	Not reported
Consent/Final Order Sequence Number:	Not reported
Consent/Final Order Respondent Name:	Not reported
Consent/Final Order Lead Agency:	Not reported
Enforcement Type:	VERBAL INFORMAL
Enforcement Responsible Person:	MDWHP
Enforcement Responsible Sub-Organization:	Not reported
SEP Sequence Number:	Not reported
SEP Expenditure Amount:	Not reported
SEP Scheduled Completion Date:	Not reported
SEP Actual Date:	Not reported
SEP Defaulted Date:	Not reported
SEP Type:	Not reported
SEP Type Description:	Not reported
Proposed Amount:	Not reported
Final Monetary Amount:	Not reported
Paid Amount:	Not reported
Final Count:	Not reported
Final Amount:	Not reported
Found Violation:	Yes
Agency Which Determined Violation:	State
Violation Short Description:	Generators - General
Date Violation was Determined:	1987-09-03 00:00:00.0

Map ID  
Direction  
Distance  
Elevation

MAP FINDINGS

Site

Database(s)

EDR ID Number  
EPA ID Number

**EASTERN MD WOOD TREATING CO (Continued)**

**1000402244**

Actual Return to Compliance Date: 1987-09-15 00:00:00.0  
Return to Compliance Qualifier: Observed  
Violation Responsible Agency: State  
Scheduled Compliance Date: Not reported  
Enforcement Identifier: 005  
Date of Enforcement Action: 1987-10-16 00:00:00.0  
Enforcement Responsible Agency: State  
Enforcement Docket Number: Not reported  
Enforcement Attorney: Not reported  
Corrective Action Component: No  
Appeal Initiated Date: Not reported  
Appeal Resolution Date: Not reported  
Disposition Status Date: Not reported  
Disposition Status: Not reported  
Disposition Status Description: Not reported  
Consent/Final Order Sequence Number: Not reported  
Consent/Final Order Respondent Name: Not reported  
Consent/Final Order Lead Agency: Not reported  
Enforcement Type: VERBAL INFORMAL  
Enforcement Responsible Person: MDWHP  
Enforcement Responsible Sub-Organization: Not reported  
SEP Sequence Number: Not reported  
SEP Expenditure Amount: Not reported  
SEP Scheduled Completion Date: Not reported  
SEP Actual Date: Not reported  
SEP Defaulted Date: Not reported  
SEP Type: Not reported  
SEP Type Description: Not reported  
Proposed Amount: Not reported  
Final Monetary Amount: Not reported  
Paid Amount: Not reported  
Final Count: Not reported  
Final Amount: Not reported

Found Violation: Yes  
Agency Which Determined Violation: State  
Violation Short Description: Generators - General  
Date Violation was Determined: 1987-09-03 00:00:00.0  
Actual Return to Compliance Date: 1987-09-15 00:00:00.0  
Return to Compliance Qualifier: Observed  
Violation Responsible Agency: State  
Scheduled Compliance Date: Not reported  
Enforcement Identifier: 001  
Date of Enforcement Action: 1987-09-03 00:00:00.0  
Enforcement Responsible Agency: State  
Enforcement Docket Number: Not reported  
Enforcement Attorney: Not reported  
Corrective Action Component: No  
Appeal Initiated Date: Not reported  
Appeal Resolution Date: Not reported  
Disposition Status Date: Not reported  
Disposition Status: Not reported  
Disposition Status Description: Not reported  
Consent/Final Order Sequence Number: Not reported  
Consent/Final Order Respondent Name: Not reported  
Consent/Final Order Lead Agency: Not reported  
Enforcement Type: WRITTEN INFORMAL

Map ID  
Direction  
Distance  
Elevation

MAP FINDINGS

Site

Database(s)

EDR ID Number  
EPA ID Number

**EASTERN MD WOOD TREATING CO (Continued)**

**1000402244**

Enforcement Responsible Person:	MDWHP
Enforcement Responsible Sub-Organization:	Not reported
SEP Sequence Number:	Not reported
SEP Expenditure Amount:	Not reported
SEP Scheduled Completion Date:	Not reported
SEP Actual Date:	Not reported
SEP Defaulted Date:	Not reported
SEP Type:	Not reported
SEP Type Description:	Not reported
Proposed Amount:	Not reported
Final Monetary Amount:	Not reported
Paid Amount:	Not reported
Final Count:	Not reported
Final Amount:	Not reported
Found Violation:	Yes
Agency Which Determined Violation:	State
Violation Short Description:	Generators - General
Date Violation was Determined:	1987-09-03 00:00:00.0
Actual Return to Compliance Date:	1987-09-15 00:00:00.0
Return to Compliance Qualifier:	Observed
Violation Responsible Agency:	State
Scheduled Compliance Date:	Not reported
Enforcement Identifier:	001
Date of Enforcement Action:	1987-09-03 00:00:00.0
Enforcement Responsible Agency:	State
Enforcement Docket Number:	Not reported
Enforcement Attorney:	Not reported
Corrective Action Component:	No
Appeal Initiated Date:	Not reported
Appeal Resolution Date:	Not reported
Disposition Status Date:	Not reported
Disposition Status:	Not reported
Disposition Status Description:	Not reported
Consent/Final Order Sequence Number:	Not reported
Consent/Final Order Respondent Name:	Not reported
Consent/Final Order Lead Agency:	Not reported
Enforcement Type:	WRITTEN INFORMAL
Enforcement Responsible Person:	MDWHP
Enforcement Responsible Sub-Organization:	Not reported
SEP Sequence Number:	Not reported
SEP Expenditure Amount:	Not reported
SEP Scheduled Completion Date:	Not reported
SEP Actual Date:	Not reported
SEP Defaulted Date:	Not reported
SEP Type:	Not reported
SEP Type Description:	Not reported
Proposed Amount:	Not reported
Final Monetary Amount:	Not reported
Paid Amount:	Not reported
Final Count:	Not reported
Final Amount:	Not reported
Found Violation:	Yes
Agency Which Determined Violation:	State
Violation Short Description:	Generators - General
Date Violation was Determined:	1987-09-03 00:00:00.0



Map ID  
 Direction  
 Distance  
 Elevation

MAP FINDINGS

Site

Database(s)

EDR ID Number  
 EPA ID Number

**EASTERN MD WOOD TREATING CO (Continued)**

**1000402244**

Actual Return to Compliance Date:	1987-09-15 00:00:00.0
Return to Compliance Qualifier:	Observed
Violation Responsible Agency:	State
Scheduled Compliance Date:	Not reported
Enforcement Identifier:	005
Date of Enforcement Action:	1987-10-16 00:00:00.0
Enforcement Responsible Agency:	State
Enforcement Docket Number:	Not reported
Enforcement Attorney:	Not reported
Corrective Action Component:	No
Appeal Initiated Date:	Not reported
Appeal Resolution Date:	Not reported
Disposition Status Date:	Not reported
Disposition Status:	Not reported
Disposition Status Description:	Not reported
Consent/Final Order Sequence Number:	Not reported
Consent/Final Order Respondent Name:	Not reported
Consent/Final Order Lead Agency:	Not reported
Enforcement Type:	VERBAL INFORMAL
Enforcement Responsible Person:	MDWHP
Enforcement Responsible Sub-Organization:	Not reported
SEP Sequence Number:	Not reported
SEP Expenditure Amount:	Not reported
SEP Scheduled Completion Date:	Not reported
SEP Actual Date:	Not reported
SEP Defaulted Date:	Not reported
SEP Type:	Not reported
SEP Type Description:	Not reported
Proposed Amount:	Not reported
Final Monetary Amount:	Not reported
Paid Amount:	Not reported
Final Count:	Not reported
Final Amount:	Not reported
Found Violation:	Yes
Agency Which Determined Violation:	State
Violation Short Description:	Generators - General
Date Violation was Determined:	1987-09-03 00:00:00.0
Actual Return to Compliance Date:	1987-09-15 00:00:00.0
Return to Compliance Qualifier:	Observed
Violation Responsible Agency:	State
Scheduled Compliance Date:	1987-09-18 00:00:00.0
Enforcement Identifier:	012
Date of Enforcement Action:	1987-11-17 00:00:00.0
Enforcement Responsible Agency:	State
Enforcement Docket Number:	Not reported
Enforcement Attorney:	Not reported
Corrective Action Component:	No
Appeal Initiated Date:	Not reported
Appeal Resolution Date:	Not reported
Disposition Status Date:	Not reported
Disposition Status:	Not reported
Disposition Status Description:	Not reported
Consent/Final Order Sequence Number:	Not reported
Consent/Final Order Respondent Name:	Not reported
Consent/Final Order Lead Agency:	Not reported
Enforcement Type:	VERBAL INFORMAL

Map ID  
Direction  
Distance  
Elevation

MAP FINDINGS

Site

Database(s)

EDR ID Number  
EPA ID Number

**EASTERN MD WOOD TREATING CO (Continued)**

**1000402244**

Enforcement Responsible Person:	MDWHP
Enforcement Responsible Sub-Organization:	Not reported
SEP Sequence Number:	Not reported
SEP Expenditure Amount:	Not reported
SEP Scheduled Completion Date:	Not reported
SEP Actual Date:	Not reported
SEP Defaulted Date:	Not reported
SEP Type:	Not reported
SEP Type Description:	Not reported
Proposed Amount:	Not reported
Final Monetary Amount:	Not reported
Paid Amount:	Not reported
Final Count:	Not reported
Final Amount:	Not reported
Found Violation:	Yes
Agency Which Determined Violation:	State
Violation Short Description:	Generators - General
Date Violation was Determined:	1987-09-03 00:00:00.0
Actual Return to Compliance Date:	1987-09-15 00:00:00.0
Return to Compliance Qualifier:	Observed
Violation Responsible Agency:	State
Scheduled Compliance Date:	Not reported
Enforcement Identifier:	001
Date of Enforcement Action:	1987-09-03 00:00:00.0
Enforcement Responsible Agency:	State
Enforcement Docket Number:	Not reported
Enforcement Attorney:	Not reported
Corrective Action Component:	No
Appeal Initiated Date:	Not reported
Appeal Resolution Date:	Not reported
Disposition Status Date:	Not reported
Disposition Status:	Not reported
Disposition Status Description:	Not reported
Consent/Final Order Sequence Number:	Not reported
Consent/Final Order Respondent Name:	Not reported
Consent/Final Order Lead Agency:	Not reported
Enforcement Type:	WRITTEN INFORMAL
Enforcement Responsible Person:	MDWHP
Enforcement Responsible Sub-Organization:	Not reported
SEP Sequence Number:	Not reported
SEP Expenditure Amount:	Not reported
SEP Scheduled Completion Date:	Not reported
SEP Actual Date:	Not reported
SEP Defaulted Date:	Not reported
SEP Type:	Not reported
SEP Type Description:	Not reported
Proposed Amount:	Not reported
Final Monetary Amount:	Not reported
Paid Amount:	Not reported
Final Count:	Not reported
Final Amount:	Not reported
Found Violation:	Yes
Agency Which Determined Violation:	State
Violation Short Description:	Generators - General
Date Violation was Determined:	1987-09-03 00:00:00.0

Map ID  
Direction  
Distance  
Elevation

MAP FINDINGS

Site

Database(s)

EDR ID Number  
EPA ID Number

**EASTERN MD WOOD TREATING CO (Continued)**

**1000402244**

Actual Return to Compliance Date:	1987-09-15 00:00:00.0
Return to Compliance Qualifier:	Observed
Violation Responsible Agency:	State
Scheduled Compliance Date:	1987-09-18 00:00:00.0
Enforcement Identifier:	012
Date of Enforcement Action:	1987-11-17 00:00:00.0
Enforcement Responsible Agency:	State
Enforcement Docket Number:	Not reported
Enforcement Attorney:	Not reported
Corrective Action Component:	No
Appeal Initiated Date:	Not reported
Appeal Resolution Date:	Not reported
Disposition Status Date:	Not reported
Disposition Status:	Not reported
Disposition Status Description:	Not reported
Consent/Final Order Sequence Number:	Not reported
Consent/Final Order Respondent Name:	Not reported
Consent/Final Order Lead Agency:	Not reported
Enforcement Type:	VERBAL INFORMAL
Enforcement Responsible Person:	MDWHP
Enforcement Responsible Sub-Organization:	Not reported
SEP Sequence Number:	Not reported
SEP Expenditure Amount:	Not reported
SEP Scheduled Completion Date:	Not reported
SEP Actual Date:	Not reported
SEP Defaulted Date:	Not reported
SEP Type:	Not reported
SEP Type Description:	Not reported
Proposed Amount:	Not reported
Final Monetary Amount:	Not reported
Paid Amount:	Not reported
Final Count:	Not reported
Final Amount:	Not reported
Found Violation:	Yes
Agency Which Determined Violation:	State
Violation Short Description:	Generators - General
Date Violation was Determined:	1987-09-03 00:00:00.0
Actual Return to Compliance Date:	1987-09-15 00:00:00.0
Return to Compliance Qualifier:	Observed
Violation Responsible Agency:	State
Scheduled Compliance Date:	Not reported
Enforcement Identifier:	005
Date of Enforcement Action:	1987-10-16 00:00:00.0
Enforcement Responsible Agency:	State
Enforcement Docket Number:	Not reported
Enforcement Attorney:	Not reported
Corrective Action Component:	No
Appeal Initiated Date:	Not reported
Appeal Resolution Date:	Not reported
Disposition Status Date:	Not reported
Disposition Status:	Not reported
Disposition Status Description:	Not reported
Consent/Final Order Sequence Number:	Not reported
Consent/Final Order Respondent Name:	Not reported
Consent/Final Order Lead Agency:	Not reported
Enforcement Type:	VERBAL INFORMAL

Map ID  
Direction  
Distance  
Elevation

MAP FINDINGS

Site

Database(s)

EDR ID Number  
EPA ID Number

**EASTERN MD WOOD TREATING CO (Continued)**

**1000402244**

Enforcement Responsible Person:	MDWHP
Enforcement Responsible Sub-Organization:	Not reported
SEP Sequence Number:	Not reported
SEP Expenditure Amount:	Not reported
SEP Scheduled Completion Date:	Not reported
SEP Actual Date:	Not reported
SEP Defaulted Date:	Not reported
SEP Type:	Not reported
SEP Type Description:	Not reported
Proposed Amount:	Not reported
Final Monetary Amount:	Not reported
Paid Amount:	Not reported
Final Count:	Not reported
Final Amount:	Not reported
Found Violation:	Yes
Agency Which Determined Violation:	State
Violation Short Description:	Generators - General
Date Violation was Determined:	1987-09-03 00:00:00.0
Actual Return to Compliance Date:	1987-09-15 00:00:00.0
Return to Compliance Qualifier:	Observed
Violation Responsible Agency:	State
Scheduled Compliance Date:	1987-09-18 00:00:00.0
Enforcement Identifier:	012
Date of Enforcement Action:	1987-11-17 00:00:00.0
Enforcement Responsible Agency:	State
Enforcement Docket Number:	Not reported
Enforcement Attorney:	Not reported
Corrective Action Component:	No
Appeal Initiated Date:	Not reported
Appeal Resolution Date:	Not reported
Disposition Status Date:	Not reported
Disposition Status:	Not reported
Disposition Status Description:	Not reported
Consent/Final Order Sequence Number:	Not reported
Consent/Final Order Respondent Name:	Not reported
Consent/Final Order Lead Agency:	Not reported
Enforcement Type:	VERBAL INFORMAL
Enforcement Responsible Person:	MDWHP
Enforcement Responsible Sub-Organization:	Not reported
SEP Sequence Number:	Not reported
SEP Expenditure Amount:	Not reported
SEP Scheduled Completion Date:	Not reported
SEP Actual Date:	Not reported
SEP Defaulted Date:	Not reported
SEP Type:	Not reported
SEP Type Description:	Not reported
Proposed Amount:	Not reported
Final Monetary Amount:	Not reported
Paid Amount:	Not reported
Final Count:	Not reported
Final Amount:	Not reported
Found Violation:	Yes
Agency Which Determined Violation:	State
Violation Short Description:	Generators - General
Date Violation was Determined:	1987-09-03 00:00:00.0

Map ID  
Direction  
Distance  
Elevation

MAP FINDINGS

Site

Database(s)

EDR ID Number  
EPA ID Number

**EASTERN MD WOOD TREATING CO (Continued)**

**1000402244**

Actual Return to Compliance Date:	1987-09-15 00:00:00.0
Return to Compliance Qualifier:	Observed
Violation Responsible Agency:	State
Scheduled Compliance Date:	Not reported
Enforcement Identifier:	001
Date of Enforcement Action:	1987-09-03 00:00:00.0
Enforcement Responsible Agency:	State
Enforcement Docket Number:	Not reported
Enforcement Attorney:	Not reported
Corrective Action Component:	No
Appeal Initiated Date:	Not reported
Appeal Resolution Date:	Not reported
Disposition Status Date:	Not reported
Disposition Status:	Not reported
Disposition Status Description:	Not reported
Consent/Final Order Sequence Number:	Not reported
Consent/Final Order Respondent Name:	Not reported
Consent/Final Order Lead Agency:	Not reported
Enforcement Type:	WRITTEN INFORMAL
Enforcement Responsible Person:	MDWHP
Enforcement Responsible Sub-Organization:	Not reported
SEP Sequence Number:	Not reported
SEP Expenditure Amount:	Not reported
SEP Scheduled Completion Date:	Not reported
SEP Actual Date:	Not reported
SEP Defaulted Date:	Not reported
SEP Type:	Not reported
SEP Type Description:	Not reported
Proposed Amount:	Not reported
Final Monetary Amount:	Not reported
Paid Amount:	Not reported
Final Count:	Not reported
Final Amount:	Not reported
Found Violation:	Yes
Agency Which Determined Violation:	State
Violation Short Description:	Generators - General
Date Violation was Determined:	1987-09-03 00:00:00.0
Actual Return to Compliance Date:	1987-09-15 00:00:00.0
Return to Compliance Qualifier:	Observed
Violation Responsible Agency:	State
Scheduled Compliance Date:	Not reported
Enforcement Identifier:	005
Date of Enforcement Action:	1987-10-16 00:00:00.0
Enforcement Responsible Agency:	State
Enforcement Docket Number:	Not reported
Enforcement Attorney:	Not reported
Corrective Action Component:	No
Appeal Initiated Date:	Not reported
Appeal Resolution Date:	Not reported
Disposition Status Date:	Not reported
Disposition Status:	Not reported
Disposition Status Description:	Not reported
Consent/Final Order Sequence Number:	Not reported
Consent/Final Order Respondent Name:	Not reported
Consent/Final Order Lead Agency:	Not reported
Enforcement Type:	VERBAL INFORMAL

Map ID  
Direction  
Distance  
Elevation

MAP FINDINGS

Site

Database(s)

EDR ID Number  
EPA ID Number

**EASTERN MD WOOD TREATING CO (Continued)**

**1000402244**

Enforcement Responsible Person:	MDWHP
Enforcement Responsible Sub-Organization:	Not reported
SEP Sequence Number:	Not reported
SEP Expenditure Amount:	Not reported
SEP Scheduled Completion Date:	Not reported
SEP Actual Date:	Not reported
SEP Defaulted Date:	Not reported
SEP Type:	Not reported
SEP Type Description:	Not reported
Proposed Amount:	Not reported
Final Monetary Amount:	Not reported
Paid Amount:	Not reported
Final Count:	Not reported
Final Amount:	Not reported
Found Violation:	Yes
Agency Which Determined Violation:	State
Violation Short Description:	Generators - General
Date Violation was Determined:	1987-09-03 00:00:00.0
Actual Return to Compliance Date:	1987-09-15 00:00:00.0
Return to Compliance Qualifier:	Observed
Violation Responsible Agency:	State
Scheduled Compliance Date:	Not reported
Enforcement Identifier:	001
Date of Enforcement Action:	1987-09-03 00:00:00.0
Enforcement Responsible Agency:	State
Enforcement Docket Number:	Not reported
Enforcement Attorney:	Not reported
Corrective Action Component:	No
Appeal Initiated Date:	Not reported
Appeal Resolution Date:	Not reported
Disposition Status Date:	Not reported
Disposition Status:	Not reported
Disposition Status Description:	Not reported
Consent/Final Order Sequence Number:	Not reported
Consent/Final Order Respondent Name:	Not reported
Consent/Final Order Lead Agency:	Not reported
Enforcement Type:	WRITTEN INFORMAL
Enforcement Responsible Person:	MDWHP
Enforcement Responsible Sub-Organization:	Not reported
SEP Sequence Number:	Not reported
SEP Expenditure Amount:	Not reported
SEP Scheduled Completion Date:	Not reported
SEP Actual Date:	Not reported
SEP Defaulted Date:	Not reported
SEP Type:	Not reported
SEP Type Description:	Not reported
Proposed Amount:	Not reported
Final Monetary Amount:	Not reported
Paid Amount:	Not reported
Final Count:	Not reported
Final Amount:	Not reported
Found Violation:	Yes
Agency Which Determined Violation:	State
Violation Short Description:	Generators - General
Date Violation was Determined:	1987-09-03 00:00:00.0

Map ID  
Direction  
Distance  
Elevation

MAP FINDINGS

Site

Database(s)

EDR ID Number  
EPA ID Number

**EASTERN MD WOOD TREATING CO (Continued)**

**1000402244**

Actual Return to Compliance Date:	1987-09-15 00:00:00.0
Return to Compliance Qualifier:	Observed
Violation Responsible Agency:	State
Scheduled Compliance Date:	Not reported
Enforcement Identifier:	005
Date of Enforcement Action:	1987-10-16 00:00:00.0
Enforcement Responsible Agency:	State
Enforcement Docket Number:	Not reported
Enforcement Attorney:	Not reported
Corrective Action Component:	No
Appeal Initiated Date:	Not reported
Appeal Resolution Date:	Not reported
Disposition Status Date:	Not reported
Disposition Status:	Not reported
Disposition Status Description:	Not reported
Consent/Final Order Sequence Number:	Not reported
Consent/Final Order Respondent Name:	Not reported
Consent/Final Order Lead Agency:	Not reported
Enforcement Type:	VERBAL INFORMAL
Enforcement Responsible Person:	MDWHP
Enforcement Responsible Sub-Organization:	Not reported
SEP Sequence Number:	Not reported
SEP Expenditure Amount:	Not reported
SEP Scheduled Completion Date:	Not reported
SEP Actual Date:	Not reported
SEP Defaulted Date:	Not reported
SEP Type:	Not reported
SEP Type Description:	Not reported
Proposed Amount:	Not reported
Final Monetary Amount:	Not reported
Paid Amount:	Not reported
Final Count:	Not reported
Final Amount:	Not reported
Found Violation:	Yes
Agency Which Determined Violation:	State
Violation Short Description:	Generators - General
Date Violation was Determined:	1987-09-03 00:00:00.0
Actual Return to Compliance Date:	1987-09-15 00:00:00.0
Return to Compliance Qualifier:	Observed
Violation Responsible Agency:	State
Scheduled Compliance Date:	Not reported
Enforcement Identifier:	001
Date of Enforcement Action:	1987-09-03 00:00:00.0
Enforcement Responsible Agency:	State
Enforcement Docket Number:	Not reported
Enforcement Attorney:	Not reported
Corrective Action Component:	No
Appeal Initiated Date:	Not reported
Appeal Resolution Date:	Not reported
Disposition Status Date:	Not reported
Disposition Status:	Not reported
Disposition Status Description:	Not reported
Consent/Final Order Sequence Number:	Not reported
Consent/Final Order Respondent Name:	Not reported
Consent/Final Order Lead Agency:	Not reported
Enforcement Type:	WRITTEN INFORMAL

Map ID  
Direction  
Distance  
Elevation

MAP FINDINGS

Site

Database(s)

EDR ID Number  
EPA ID Number

**EASTERN MD WOOD TREATING CO (Continued)**

**1000402244**

Enforcement Responsible Person:	MDWHP
Enforcement Responsible Sub-Organization:	Not reported
SEP Sequence Number:	Not reported
SEP Expenditure Amount:	Not reported
SEP Scheduled Completion Date:	Not reported
SEP Actual Date:	Not reported
SEP Defaulted Date:	Not reported
SEP Type:	Not reported
SEP Type Description:	Not reported
Proposed Amount:	Not reported
Final Monetary Amount:	Not reported
Paid Amount:	Not reported
Final Count:	Not reported
Final Amount:	Not reported
Found Violation:	Yes
Agency Which Determined Violation:	State
Violation Short Description:	Generators - General
Date Violation was Determined:	1987-09-03 00:00:00.0
Actual Return to Compliance Date:	1987-09-15 00:00:00.0
Return to Compliance Qualifier:	Observed
Violation Responsible Agency:	State
Scheduled Compliance Date:	Not reported
Enforcement Identifier:	005
Date of Enforcement Action:	1987-10-16 00:00:00.0
Enforcement Responsible Agency:	State
Enforcement Docket Number:	Not reported
Enforcement Attorney:	Not reported
Corrective Action Component:	No
Appeal Initiated Date:	Not reported
Appeal Resolution Date:	Not reported
Disposition Status Date:	Not reported
Disposition Status:	Not reported
Disposition Status Description:	Not reported
Consent/Final Order Sequence Number:	Not reported
Consent/Final Order Respondent Name:	Not reported
Consent/Final Order Lead Agency:	Not reported
Enforcement Type:	VERBAL INFORMAL
Enforcement Responsible Person:	MDWHP
Enforcement Responsible Sub-Organization:	Not reported
SEP Sequence Number:	Not reported
SEP Expenditure Amount:	Not reported
SEP Scheduled Completion Date:	Not reported
SEP Actual Date:	Not reported
SEP Defaulted Date:	Not reported
SEP Type:	Not reported
SEP Type Description:	Not reported
Proposed Amount:	Not reported
Final Monetary Amount:	Not reported
Paid Amount:	Not reported
Final Count:	Not reported
Final Amount:	Not reported
Found Violation:	Yes
Agency Which Determined Violation:	State
Violation Short Description:	Generators - General
Date Violation was Determined:	1987-09-03 00:00:00.0



Map ID  
Direction  
Distance  
Elevation

MAP FINDINGS

Site

Database(s)

EDR ID Number  
EPA ID Number

**EASTERN MD WOOD TREATING CO (Continued)**

**1000402244**

Actual Return to Compliance Date:	1987-09-15 00:00:00.0
Return to Compliance Qualifier:	Observed
Violation Responsible Agency:	State
Scheduled Compliance Date:	Not reported
Enforcement Identifier:	005
Date of Enforcement Action:	1987-10-16 00:00:00.0
Enforcement Responsible Agency:	State
Enforcement Docket Number:	Not reported
Enforcement Attorney:	Not reported
Corrective Action Component:	No
Appeal Initiated Date:	Not reported
Appeal Resolution Date:	Not reported
Disposition Status Date:	Not reported
Disposition Status:	Not reported
Disposition Status Description:	Not reported
Consent/Final Order Sequence Number:	Not reported
Consent/Final Order Respondent Name:	Not reported
Consent/Final Order Lead Agency:	Not reported
Enforcement Type:	VERBAL INFORMAL
Enforcement Responsible Person:	MDWHP
Enforcement Responsible Sub-Organization:	Not reported
SEP Sequence Number:	Not reported
SEP Expenditure Amount:	Not reported
SEP Scheduled Completion Date:	Not reported
SEP Actual Date:	Not reported
SEP Defaulted Date:	Not reported
SEP Type:	Not reported
SEP Type Description:	Not reported
Proposed Amount:	Not reported
Final Monetary Amount:	Not reported
Paid Amount:	Not reported
Final Count:	Not reported
Final Amount:	Not reported
Found Violation:	Yes
Agency Which Determined Violation:	State
Violation Short Description:	Generators - General
Date Violation was Determined:	1987-09-03 00:00:00.0
Actual Return to Compliance Date:	1987-09-15 00:00:00.0
Return to Compliance Qualifier:	Observed
Violation Responsible Agency:	State
Scheduled Compliance Date:	1987-09-18 00:00:00.0
Enforcement Identifier:	012
Date of Enforcement Action:	1987-11-17 00:00:00.0
Enforcement Responsible Agency:	State
Enforcement Docket Number:	Not reported
Enforcement Attorney:	Not reported
Corrective Action Component:	No
Appeal Initiated Date:	Not reported
Appeal Resolution Date:	Not reported
Disposition Status Date:	Not reported
Disposition Status:	Not reported
Disposition Status Description:	Not reported
Consent/Final Order Sequence Number:	Not reported
Consent/Final Order Respondent Name:	Not reported
Consent/Final Order Lead Agency:	Not reported
Enforcement Type:	VERBAL INFORMAL

Map ID  
Direction  
Distance  
Elevation

MAP FINDINGS

Site

Database(s)

EDR ID Number  
EPA ID Number

**EASTERN MD WOOD TREATING CO (Continued)**

**1000402244**

Enforcement Responsible Person:	MDWHP
Enforcement Responsible Sub-Organization:	Not reported
SEP Sequence Number:	Not reported
SEP Expenditure Amount:	Not reported
SEP Scheduled Completion Date:	Not reported
SEP Actual Date:	Not reported
SEP Defaulted Date:	Not reported
SEP Type:	Not reported
SEP Type Description:	Not reported
Proposed Amount:	Not reported
Final Monetary Amount:	Not reported
Paid Amount:	Not reported
Final Count:	Not reported
Final Amount:	Not reported
Found Violation:	Yes
Agency Which Determined Violation:	State
Violation Short Description:	Generators - General
Date Violation was Determined:	1987-09-03 00:00:00.0
Actual Return to Compliance Date:	1987-09-15 00:00:00.0
Return to Compliance Qualifier:	Observed
Violation Responsible Agency:	State
Scheduled Compliance Date:	Not reported
Enforcement Identifier:	005
Date of Enforcement Action:	1987-10-16 00:00:00.0
Enforcement Responsible Agency:	State
Enforcement Docket Number:	Not reported
Enforcement Attorney:	Not reported
Corrective Action Component:	No
Appeal Initiated Date:	Not reported
Appeal Resolution Date:	Not reported
Disposition Status Date:	Not reported
Disposition Status:	Not reported
Disposition Status Description:	Not reported
Consent/Final Order Sequence Number:	Not reported
Consent/Final Order Respondent Name:	Not reported
Consent/Final Order Lead Agency:	Not reported
Enforcement Type:	VERBAL INFORMAL
Enforcement Responsible Person:	MDWHP
Enforcement Responsible Sub-Organization:	Not reported
SEP Sequence Number:	Not reported
SEP Expenditure Amount:	Not reported
SEP Scheduled Completion Date:	Not reported
SEP Actual Date:	Not reported
SEP Defaulted Date:	Not reported
SEP Type:	Not reported
SEP Type Description:	Not reported
Proposed Amount:	Not reported
Final Monetary Amount:	Not reported
Paid Amount:	Not reported
Final Count:	Not reported
Final Amount:	Not reported
Found Violation:	Yes
Agency Which Determined Violation:	State
Violation Short Description:	Generators - General
Date Violation was Determined:	1987-09-03 00:00:00.0

Map ID  
Direction  
Distance  
Elevation

MAP FINDINGS

Site

Database(s)

EDR ID Number  
EPA ID Number

**EASTERN MD WOOD TREATING CO (Continued)**

**1000402244**

Actual Return to Compliance Date: 1987-09-15 00:00:00.0  
Return to Compliance Qualifier: Observed  
Violation Responsible Agency: State  
Scheduled Compliance Date: Not reported  
Enforcement Identifier: 001  
Date of Enforcement Action: 1987-09-03 00:00:00.0  
Enforcement Responsible Agency: State  
Enforcement Docket Number: Not reported  
Enforcement Attorney: Not reported  
Corrective Action Component: No  
Appeal Initiated Date: Not reported  
Appeal Resolution Date: Not reported  
Disposition Status Date: Not reported  
Disposition Status: Not reported  
Disposition Status Description: Not reported  
Consent/Final Order Sequence Number: Not reported  
Consent/Final Order Respondent Name: Not reported  
Consent/Final Order Lead Agency: Not reported  
Enforcement Type: WRITTEN INFORMAL  
Enforcement Responsible Person: MDWHP  
Enforcement Responsible Sub-Organization: Not reported  
SEP Sequence Number: Not reported  
SEP Expenditure Amount: Not reported  
SEP Scheduled Completion Date: Not reported  
SEP Actual Date: Not reported  
SEP Defaulted Date: Not reported  
SEP Type: Not reported  
SEP Type Description: Not reported  
Proposed Amount: Not reported  
Final Monetary Amount: Not reported  
Paid Amount: Not reported  
Final Count: Not reported  
Final Amount: Not reported

Found Violation: Yes  
Agency Which Determined Violation: State  
Violation Short Description: Generators - General  
Date Violation was Determined: 1987-09-03 00:00:00.0  
Actual Return to Compliance Date: 1987-09-15 00:00:00.0  
Return to Compliance Qualifier: Observed  
Violation Responsible Agency: State  
Scheduled Compliance Date: Not reported  
Enforcement Identifier: 005  
Date of Enforcement Action: 1987-10-16 00:00:00.0  
Enforcement Responsible Agency: State  
Enforcement Docket Number: Not reported  
Enforcement Attorney: Not reported  
Corrective Action Component: No  
Appeal Initiated Date: Not reported  
Appeal Resolution Date: Not reported  
Disposition Status Date: Not reported  
Disposition Status: Not reported  
Disposition Status Description: Not reported  
Consent/Final Order Sequence Number: Not reported  
Consent/Final Order Respondent Name: Not reported  
Consent/Final Order Lead Agency: Not reported  
Enforcement Type: VERBAL INFORMAL

Map ID  
Direction  
Distance  
Elevation

MAP FINDINGS

Site

Database(s)

EDR ID Number  
EPA ID Number

**EASTERN MD WOOD TREATING CO (Continued)**

**1000402244**

Enforcement Responsible Person:	MDWHP
Enforcement Responsible Sub-Organization:	Not reported
SEP Sequence Number:	Not reported
SEP Expenditure Amount:	Not reported
SEP Scheduled Completion Date:	Not reported
SEP Actual Date:	Not reported
SEP Defaulted Date:	Not reported
SEP Type:	Not reported
SEP Type Description:	Not reported
Proposed Amount:	Not reported
Final Monetary Amount:	Not reported
Paid Amount:	Not reported
Final Count:	Not reported
Final Amount:	Not reported
Found Violation:	Yes
Agency Which Determined Violation:	State
Violation Short Description:	Generators - General
Date Violation was Determined:	1987-09-03 00:00:00.0
Actual Return to Compliance Date:	1987-09-15 00:00:00.0
Return to Compliance Qualifier:	Observed
Violation Responsible Agency:	State
Scheduled Compliance Date:	Not reported
Enforcement Identifier:	001
Date of Enforcement Action:	1987-09-03 00:00:00.0
Enforcement Responsible Agency:	State
Enforcement Docket Number:	Not reported
Enforcement Attorney:	Not reported
Corrective Action Component:	No
Appeal Initiated Date:	Not reported
Appeal Resolution Date:	Not reported
Disposition Status Date:	Not reported
Disposition Status:	Not reported
Disposition Status Description:	Not reported
Consent/Final Order Sequence Number:	Not reported
Consent/Final Order Respondent Name:	Not reported
Consent/Final Order Lead Agency:	Not reported
Enforcement Type:	WRITTEN INFORMAL
Enforcement Responsible Person:	MDWHP
Enforcement Responsible Sub-Organization:	Not reported
SEP Sequence Number:	Not reported
SEP Expenditure Amount:	Not reported
SEP Scheduled Completion Date:	Not reported
SEP Actual Date:	Not reported
SEP Defaulted Date:	Not reported
SEP Type:	Not reported
SEP Type Description:	Not reported
Proposed Amount:	Not reported
Final Monetary Amount:	Not reported
Paid Amount:	Not reported
Final Count:	Not reported
Final Amount:	Not reported
Found Violation:	Yes
Agency Which Determined Violation:	State
Violation Short Description:	Generators - General
Date Violation was Determined:	1987-09-03 00:00:00.0

Map ID  
Direction  
Distance  
Elevation

MAP FINDINGS

Site

Database(s)

EDR ID Number  
EPA ID Number

**EASTERN MD WOOD TREATING CO (Continued)**

**1000402244**

Actual Return to Compliance Date:	1987-09-15 00:00:00.0
Return to Compliance Qualifier:	Observed
Violation Responsible Agency:	State
Scheduled Compliance Date:	Not reported
Enforcement Identifier:	005
Date of Enforcement Action:	1987-10-16 00:00:00.0
Enforcement Responsible Agency:	State
Enforcement Docket Number:	Not reported
Enforcement Attorney:	Not reported
Corrective Action Component:	No
Appeal Initiated Date:	Not reported
Appeal Resolution Date:	Not reported
Disposition Status Date:	Not reported
Disposition Status:	Not reported
Disposition Status Description:	Not reported
Consent/Final Order Sequence Number:	Not reported
Consent/Final Order Respondent Name:	Not reported
Consent/Final Order Lead Agency:	Not reported
Enforcement Type:	VERBAL INFORMAL
Enforcement Responsible Person:	MDWHP
Enforcement Responsible Sub-Organization:	Not reported
SEP Sequence Number:	Not reported
SEP Expenditure Amount:	Not reported
SEP Scheduled Completion Date:	Not reported
SEP Actual Date:	Not reported
SEP Defaulted Date:	Not reported
SEP Type:	Not reported
SEP Type Description:	Not reported
Proposed Amount:	Not reported
Final Monetary Amount:	Not reported
Paid Amount:	Not reported
Final Count:	Not reported
Final Amount:	Not reported
Found Violation:	No
Agency Which Determined Violation:	Not reported
Violation Short Description:	Not reported
Date Violation was Determined:	Not reported
Actual Return to Compliance Date:	Not reported
Return to Compliance Qualifier:	Not reported
Violation Responsible Agency:	Not reported
Scheduled Compliance Date:	Not reported
Enforcement Identifier:	Not reported
Date of Enforcement Action:	Not reported
Enforcement Responsible Agency:	Not reported
Enforcement Docket Number:	Not reported
Enforcement Attorney:	Not reported
Corrective Action Component:	Not reported
Appeal Initiated Date:	Not reported
Appeal Resolution Date:	Not reported
Disposition Status Date:	Not reported
Disposition Status:	Not reported
Disposition Status Description:	Not reported
Consent/Final Order Sequence Number:	Not reported
Consent/Final Order Respondent Name:	Not reported
Consent/Final Order Lead Agency:	Not reported
Enforcement Type:	Not reported

Map ID  
Direction  
Distance  
Elevation

MAP FINDINGS

Site

Database(s)

EDR ID Number  
EPA ID Number

**EASTERN MD WOOD TREATING CO (Continued)**

**1000402244**

Enforcement Responsible Person:	Not reported
Enforcement Responsible Sub-Organization:	Not reported
SEP Sequence Number:	Not reported
SEP Expenditure Amount:	Not reported
SEP Scheduled Completion Date:	Not reported
SEP Actual Date:	Not reported
SEP Defaulted Date:	Not reported
SEP Type:	Not reported
SEP Type Description:	Not reported
Proposed Amount:	Not reported
Final Monetary Amount:	Not reported
Paid Amount:	Not reported
Final Count:	Not reported
Final Amount:	Not reported
Found Violation:	Yes
Agency Which Determined Violation:	State
Violation Short Description:	Generators - General
Date Violation was Determined:	1987-09-03 00:00:00.0
Actual Return to Compliance Date:	1987-09-15 00:00:00.0
Return to Compliance Qualifier:	Observed
Violation Responsible Agency:	State
Scheduled Compliance Date:	Not reported
Enforcement Identifier:	005
Date of Enforcement Action:	1987-10-16 00:00:00.0
Enforcement Responsible Agency:	State
Enforcement Docket Number:	Not reported
Enforcement Attorney:	Not reported
Corrective Action Component:	No
Appeal Initiated Date:	Not reported
Appeal Resolution Date:	Not reported
Disposition Status Date:	Not reported
Disposition Status:	Not reported
Disposition Status Description:	Not reported
Consent/Final Order Sequence Number:	Not reported
Consent/Final Order Respondent Name:	Not reported
Consent/Final Order Lead Agency:	Not reported
Enforcement Type:	VERBAL INFORMAL
Enforcement Responsible Person:	MDWHP
Enforcement Responsible Sub-Organization:	Not reported
SEP Sequence Number:	Not reported
SEP Expenditure Amount:	Not reported
SEP Scheduled Completion Date:	Not reported
SEP Actual Date:	Not reported
SEP Defaulted Date:	Not reported
SEP Type:	Not reported
SEP Type Description:	Not reported
Proposed Amount:	Not reported
Final Monetary Amount:	Not reported
Paid Amount:	Not reported
Final Count:	Not reported
Final Amount:	Not reported
Found Violation:	Yes
Agency Which Determined Violation:	State
Violation Short Description:	Generators - General
Date Violation was Determined:	1987-09-03 00:00:00.0

Map ID  
Direction  
Distance  
Elevation

MAP FINDINGS

Site

Database(s)

EDR ID Number  
EPA ID Number

**EASTERN MD WOOD TREATING CO (Continued)**

**1000402244**

Actual Return to Compliance Date:	1987-09-15 00:00:00.0
Return to Compliance Qualifier:	Observed
Violation Responsible Agency:	State
Scheduled Compliance Date:	Not reported
Enforcement Identifier:	001
Date of Enforcement Action:	1987-09-03 00:00:00.0
Enforcement Responsible Agency:	State
Enforcement Docket Number:	Not reported
Enforcement Attorney:	Not reported
Corrective Action Component:	No
Appeal Initiated Date:	Not reported
Appeal Resolution Date:	Not reported
Disposition Status Date:	Not reported
Disposition Status:	Not reported
Disposition Status Description:	Not reported
Consent/Final Order Sequence Number:	Not reported
Consent/Final Order Respondent Name:	Not reported
Consent/Final Order Lead Agency:	Not reported
Enforcement Type:	WRITTEN INFORMAL
Enforcement Responsible Person:	MDWHP
Enforcement Responsible Sub-Organization:	Not reported
SEP Sequence Number:	Not reported
SEP Expenditure Amount:	Not reported
SEP Scheduled Completion Date:	Not reported
SEP Actual Date:	Not reported
SEP Defaulted Date:	Not reported
SEP Type:	Not reported
SEP Type Description:	Not reported
Proposed Amount:	Not reported
Final Monetary Amount:	Not reported
Paid Amount:	Not reported
Final Count:	Not reported
Final Amount:	Not reported
Found Violation:	Yes
Agency Which Determined Violation:	State
Violation Short Description:	Generators - General
Date Violation was Determined:	1987-09-03 00:00:00.0
Actual Return to Compliance Date:	1987-09-15 00:00:00.0
Return to Compliance Qualifier:	Observed
Violation Responsible Agency:	State
Scheduled Compliance Date:	1987-09-18 00:00:00.0
Enforcement Identifier:	012
Date of Enforcement Action:	1987-11-17 00:00:00.0
Enforcement Responsible Agency:	State
Enforcement Docket Number:	Not reported
Enforcement Attorney:	Not reported
Corrective Action Component:	No
Appeal Initiated Date:	Not reported
Appeal Resolution Date:	Not reported
Disposition Status Date:	Not reported
Disposition Status:	Not reported
Disposition Status Description:	Not reported
Consent/Final Order Sequence Number:	Not reported
Consent/Final Order Respondent Name:	Not reported
Consent/Final Order Lead Agency:	Not reported
Enforcement Type:	VERBAL INFORMAL

Map ID  
Direction  
Distance  
Elevation

MAP FINDINGS

Site

Database(s)

EDR ID Number  
EPA ID Number

**EASTERN MD WOOD TREATING CO (Continued)**

**1000402244**

Enforcement Responsible Person:	MDWHP
Enforcement Responsible Sub-Organization:	Not reported
SEP Sequence Number:	Not reported
SEP Expenditure Amount:	Not reported
SEP Scheduled Completion Date:	Not reported
SEP Actual Date:	Not reported
SEP Defaulted Date:	Not reported
SEP Type:	Not reported
SEP Type Description:	Not reported
Proposed Amount:	Not reported
Final Monetary Amount:	Not reported
Paid Amount:	Not reported
Final Count:	Not reported
Final Amount:	Not reported
Found Violation:	Yes
Agency Which Determined Violation:	State
Violation Short Description:	Generators - General
Date Violation was Determined:	1987-09-03 00:00:00.0
Actual Return to Compliance Date:	1987-09-15 00:00:00.0
Return to Compliance Qualifier:	Observed
Violation Responsible Agency:	State
Scheduled Compliance Date:	Not reported
Enforcement Identifier:	001
Date of Enforcement Action:	1987-09-03 00:00:00.0
Enforcement Responsible Agency:	State
Enforcement Docket Number:	Not reported
Enforcement Attorney:	Not reported
Corrective Action Component:	No
Appeal Initiated Date:	Not reported
Appeal Resolution Date:	Not reported
Disposition Status Date:	Not reported
Disposition Status:	Not reported
Disposition Status Description:	Not reported
Consent/Final Order Sequence Number:	Not reported
Consent/Final Order Respondent Name:	Not reported
Consent/Final Order Lead Agency:	Not reported
Enforcement Type:	WRITTEN INFORMAL
Enforcement Responsible Person:	MDWHP
Enforcement Responsible Sub-Organization:	Not reported
SEP Sequence Number:	Not reported
SEP Expenditure Amount:	Not reported
SEP Scheduled Completion Date:	Not reported
SEP Actual Date:	Not reported
SEP Defaulted Date:	Not reported
SEP Type:	Not reported
SEP Type Description:	Not reported
Proposed Amount:	Not reported
Final Monetary Amount:	Not reported
Paid Amount:	Not reported
Final Count:	Not reported
Final Amount:	Not reported
Found Violation:	No
Agency Which Determined Violation:	Not reported
Violation Short Description:	Not reported
Date Violation was Determined:	Not reported



Map ID  
Direction  
Distance  
Elevation

MAP FINDINGS

Site

Database(s)

EDR ID Number  
EPA ID Number

**EASTERN MD WOOD TREATING CO (Continued)**

**1000402244**

Actual Return to Compliance Date:	Not reported
Return to Compliance Qualifier:	Not reported
Violation Responsible Agency:	Not reported
Scheduled Compliance Date:	Not reported
Enforcement Identifier:	Not reported
Date of Enforcement Action:	Not reported
Enforcement Responsible Agency:	Not reported
Enforcement Docket Number:	Not reported
Enforcement Attorney:	Not reported
Corrective Action Component:	Not reported
Appeal Initiated Date:	Not reported
Appeal Resolution Date:	Not reported
Disposition Status Date:	Not reported
Disposition Status:	Not reported
Disposition Status Description:	Not reported
Consent/Final Order Sequence Number:	Not reported
Consent/Final Order Respondent Name:	Not reported
Consent/Final Order Lead Agency:	Not reported
Enforcement Type:	Not reported
Enforcement Responsible Person:	Not reported
Enforcement Responsible Sub-Organization:	Not reported
SEP Sequence Number:	Not reported
SEP Expenditure Amount:	Not reported
SEP Scheduled Completion Date:	Not reported
SEP Actual Date:	Not reported
SEP Defaulted Date:	Not reported
SEP Type:	Not reported
SEP Type Description:	Not reported
Proposed Amount:	Not reported
Final Monetary Amount:	Not reported
Paid Amount:	Not reported
Final Count:	Not reported
Final Amount:	Not reported
Found Violation:	Yes
Agency Which Determined Violation:	State
Violation Short Description:	Generators - General
Date Violation was Determined:	1987-09-03 00:00:00.0
Actual Return to Compliance Date:	1987-09-15 00:00:00.0
Return to Compliance Qualifier:	Observed
Violation Responsible Agency:	State
Scheduled Compliance Date:	1987-09-18 00:00:00.0
Enforcement Identifier:	012
Date of Enforcement Action:	1987-11-17 00:00:00.0
Enforcement Responsible Agency:	State
Enforcement Docket Number:	Not reported
Enforcement Attorney:	Not reported
Corrective Action Component:	No
Appeal Initiated Date:	Not reported
Appeal Resolution Date:	Not reported
Disposition Status Date:	Not reported
Disposition Status:	Not reported
Disposition Status Description:	Not reported
Consent/Final Order Sequence Number:	Not reported
Consent/Final Order Respondent Name:	Not reported
Consent/Final Order Lead Agency:	Not reported
Enforcement Type:	VERBAL INFORMAL

Map ID  
Direction  
Distance  
Elevation

MAP FINDINGS

Site

Database(s)

EDR ID Number  
EPA ID Number

**EASTERN MD WOOD TREATING CO (Continued)**

**1000402244**

Enforcement Responsible Person:	MDWHP
Enforcement Responsible Sub-Organization:	Not reported
SEP Sequence Number:	Not reported
SEP Expenditure Amount:	Not reported
SEP Scheduled Completion Date:	Not reported
SEP Actual Date:	Not reported
SEP Defaulted Date:	Not reported
SEP Type:	Not reported
SEP Type Description:	Not reported
Proposed Amount:	Not reported
Final Monetary Amount:	Not reported
Paid Amount:	Not reported
Final Count:	Not reported
Final Amount:	Not reported
Found Violation:	Yes
Agency Which Determined Violation:	State
Violation Short Description:	Generators - General
Date Violation was Determined:	1987-09-03 00:00:00.0
Actual Return to Compliance Date:	1987-09-15 00:00:00.0
Return to Compliance Qualifier:	Observed
Violation Responsible Agency:	State
Scheduled Compliance Date:	Not reported
Enforcement Identifier:	005
Date of Enforcement Action:	1987-10-16 00:00:00.0
Enforcement Responsible Agency:	State
Enforcement Docket Number:	Not reported
Enforcement Attorney:	Not reported
Corrective Action Component:	No
Appeal Initiated Date:	Not reported
Appeal Resolution Date:	Not reported
Disposition Status Date:	Not reported
Disposition Status:	Not reported
Disposition Status Description:	Not reported
Consent/Final Order Sequence Number:	Not reported
Consent/Final Order Respondent Name:	Not reported
Consent/Final Order Lead Agency:	Not reported
Enforcement Type:	VERBAL INFORMAL
Enforcement Responsible Person:	MDWHP
Enforcement Responsible Sub-Organization:	Not reported
SEP Sequence Number:	Not reported
SEP Expenditure Amount:	Not reported
SEP Scheduled Completion Date:	Not reported
SEP Actual Date:	Not reported
SEP Defaulted Date:	Not reported
SEP Type:	Not reported
SEP Type Description:	Not reported
Proposed Amount:	Not reported
Final Monetary Amount:	Not reported
Paid Amount:	Not reported
Final Count:	Not reported
Final Amount:	Not reported
Found Violation:	Yes
Agency Which Determined Violation:	State
Violation Short Description:	Generators - General
Date Violation was Determined:	1988-02-23 00:00:00.0

Map ID  
Direction  
Distance  
Elevation

MAP FINDINGS

Site

Database(s)

EDR ID Number  
EPA ID Number

**EASTERN MD WOOD TREATING CO (Continued)**

**1000402244**

Actual Return to Compliance Date: 1988-04-15 00:00:00.0  
Return to Compliance Qualifier: Observed  
Violation Responsible Agency: State  
Scheduled Compliance Date: 1988-02-24 00:00:00.0  
Enforcement Identifier: 015  
Date of Enforcement Action: 1988-02-23 00:00:00.0  
Enforcement Responsible Agency: State  
Enforcement Docket Number: Not reported  
Enforcement Attorney: Not reported  
Corrective Action Component: No  
Appeal Initiated Date: Not reported  
Appeal Resolution Date: Not reported  
Disposition Status Date: Not reported  
Disposition Status: Not reported  
Disposition Status Description: Not reported  
Consent/Final Order Sequence Number: Not reported  
Consent/Final Order Respondent Name: Not reported  
Consent/Final Order Lead Agency: Not reported  
Enforcement Type: WRITTEN INFORMAL  
Enforcement Responsible Person: MDWHP  
Enforcement Responsible Sub-Organization: Not reported  
SEP Sequence Number: Not reported  
SEP Expenditure Amount: Not reported  
SEP Scheduled Completion Date: Not reported  
SEP Actual Date: Not reported  
SEP Defaulted Date: Not reported  
SEP Type: Not reported  
SEP Type Description: Not reported  
Proposed Amount: Not reported  
Final Monetary Amount: Not reported  
Paid Amount: Not reported  
Final Count: Not reported  
Final Amount: Not reported

Found Violation: Yes  
Agency Which Determined Violation: State  
Violation Short Description: Generators - General  
Date Violation was Determined: 1987-09-03 00:00:00.0  
Actual Return to Compliance Date: 1987-09-15 00:00:00.0  
Return to Compliance Qualifier: Observed  
Violation Responsible Agency: State  
Scheduled Compliance Date: 1987-09-18 00:00:00.0  
Enforcement Identifier: 012  
Date of Enforcement Action: 1987-11-17 00:00:00.0  
Enforcement Responsible Agency: State  
Enforcement Docket Number: Not reported  
Enforcement Attorney: Not reported  
Corrective Action Component: No  
Appeal Initiated Date: Not reported  
Appeal Resolution Date: Not reported  
Disposition Status Date: Not reported  
Disposition Status: Not reported  
Disposition Status Description: Not reported  
Consent/Final Order Sequence Number: Not reported  
Consent/Final Order Respondent Name: Not reported  
Consent/Final Order Lead Agency: Not reported  
Enforcement Type: VERBAL INFORMAL

Map ID  
Direction  
Distance  
Elevation

MAP FINDINGS

Site

Database(s)

EDR ID Number  
EPA ID Number

**EASTERN MD WOOD TREATING CO (Continued)**

**1000402244**

Enforcement Responsible Person:	MDWHP
Enforcement Responsible Sub-Organization:	Not reported
SEP Sequence Number:	Not reported
SEP Expenditure Amount:	Not reported
SEP Scheduled Completion Date:	Not reported
SEP Actual Date:	Not reported
SEP Defaulted Date:	Not reported
SEP Type:	Not reported
SEP Type Description:	Not reported
Proposed Amount:	Not reported
Final Monetary Amount:	Not reported
Paid Amount:	Not reported
Final Count:	Not reported
Final Amount:	Not reported
Found Violation:	Yes
Agency Which Determined Violation:	State
Violation Short Description:	Generators - General
Date Violation was Determined:	1987-09-03 00:00:00.0
Actual Return to Compliance Date:	1987-09-15 00:00:00.0
Return to Compliance Qualifier:	Observed
Violation Responsible Agency:	State
Scheduled Compliance Date:	1987-09-18 00:00:00.0
Enforcement Identifier:	012
Date of Enforcement Action:	1987-11-17 00:00:00.0
Enforcement Responsible Agency:	State
Enforcement Docket Number:	Not reported
Enforcement Attorney:	Not reported
Corrective Action Component:	No
Appeal Initiated Date:	Not reported
Appeal Resolution Date:	Not reported
Disposition Status Date:	Not reported
Disposition Status:	Not reported
Disposition Status Description:	Not reported
Consent/Final Order Sequence Number:	Not reported
Consent/Final Order Respondent Name:	Not reported
Consent/Final Order Lead Agency:	Not reported
Enforcement Type:	VERBAL INFORMAL
Enforcement Responsible Person:	MDWHP
Enforcement Responsible Sub-Organization:	Not reported
SEP Sequence Number:	Not reported
SEP Expenditure Amount:	Not reported
SEP Scheduled Completion Date:	Not reported
SEP Actual Date:	Not reported
SEP Defaulted Date:	Not reported
SEP Type:	Not reported
SEP Type Description:	Not reported
Proposed Amount:	Not reported
Final Monetary Amount:	Not reported
Paid Amount:	Not reported
Final Count:	Not reported
Final Amount:	Not reported
Found Violation:	Yes
Agency Which Determined Violation:	State
Violation Short Description:	Generators - General
Date Violation was Determined:	1987-09-03 00:00:00.0

Map ID  
Direction  
Distance  
Elevation

MAP FINDINGS

Site

Database(s)

EDR ID Number  
EPA ID Number

**EASTERN MD WOOD TREATING CO (Continued)**

**1000402244**

Actual Return to Compliance Date:	1987-09-15 00:00:00.0
Return to Compliance Qualifier:	Observed
Violation Responsible Agency:	State
Scheduled Compliance Date:	1987-09-18 00:00:00.0
Enforcement Identifier:	012
Date of Enforcement Action:	1987-11-17 00:00:00.0
Enforcement Responsible Agency:	State
Enforcement Docket Number:	Not reported
Enforcement Attorney:	Not reported
Corrective Action Component:	No
Appeal Initiated Date:	Not reported
Appeal Resolution Date:	Not reported
Disposition Status Date:	Not reported
Disposition Status:	Not reported
Disposition Status Description:	Not reported
Consent/Final Order Sequence Number:	Not reported
Consent/Final Order Respondent Name:	Not reported
Consent/Final Order Lead Agency:	Not reported
Enforcement Type:	VERBAL INFORMAL
Enforcement Responsible Person:	MDWHP
Enforcement Responsible Sub-Organization:	Not reported
SEP Sequence Number:	Not reported
SEP Expenditure Amount:	Not reported
SEP Scheduled Completion Date:	Not reported
SEP Actual Date:	Not reported
SEP Defaulted Date:	Not reported
SEP Type:	Not reported
SEP Type Description:	Not reported
Proposed Amount:	Not reported
Final Monetary Amount:	Not reported
Paid Amount:	Not reported
Final Count:	Not reported
Final Amount:	Not reported
Found Violation:	Yes
Agency Which Determined Violation:	State
Violation Short Description:	Generators - General
Date Violation was Determined:	1988-02-23 00:00:00.0
Actual Return to Compliance Date:	1988-04-15 00:00:00.0
Return to Compliance Qualifier:	Observed
Violation Responsible Agency:	State
Scheduled Compliance Date:	1988-02-24 00:00:00.0
Enforcement Identifier:	015
Date of Enforcement Action:	1988-02-23 00:00:00.0
Enforcement Responsible Agency:	State
Enforcement Docket Number:	Not reported
Enforcement Attorney:	Not reported
Corrective Action Component:	No
Appeal Initiated Date:	Not reported
Appeal Resolution Date:	Not reported
Disposition Status Date:	Not reported
Disposition Status:	Not reported
Disposition Status Description:	Not reported
Consent/Final Order Sequence Number:	Not reported
Consent/Final Order Respondent Name:	Not reported
Consent/Final Order Lead Agency:	Not reported
Enforcement Type:	WRITTEN INFORMAL

Map ID  
Direction  
Distance  
Elevation

MAP FINDINGS

Site

Database(s)

EDR ID Number  
EPA ID Number

**EASTERN MD WOOD TREATING CO (Continued)**

**1000402244**

Enforcement Responsible Person:	MDWHP
Enforcement Responsible Sub-Organization:	Not reported
SEP Sequence Number:	Not reported
SEP Expenditure Amount:	Not reported
SEP Scheduled Completion Date:	Not reported
SEP Actual Date:	Not reported
SEP Defaulted Date:	Not reported
SEP Type:	Not reported
SEP Type Description:	Not reported
Proposed Amount:	Not reported
Final Monetary Amount:	Not reported
Paid Amount:	Not reported
Final Count:	Not reported
Final Amount:	Not reported
Found Violation:	Yes
Agency Which Determined Violation:	State
Violation Short Description:	Generators - General
Date Violation was Determined:	1987-09-03 00:00:00.0
Actual Return to Compliance Date:	1987-09-15 00:00:00.0
Return to Compliance Qualifier:	Observed
Violation Responsible Agency:	State
Scheduled Compliance Date:	1987-09-18 00:00:00.0
Enforcement Identifier:	012
Date of Enforcement Action:	1987-11-17 00:00:00.0
Enforcement Responsible Agency:	State
Enforcement Docket Number:	Not reported
Enforcement Attorney:	Not reported
Corrective Action Component:	No
Appeal Initiated Date:	Not reported
Appeal Resolution Date:	Not reported
Disposition Status Date:	Not reported
Disposition Status:	Not reported
Disposition Status Description:	Not reported
Consent/Final Order Sequence Number:	Not reported
Consent/Final Order Respondent Name:	Not reported
Consent/Final Order Lead Agency:	Not reported
Enforcement Type:	VERBAL INFORMAL
Enforcement Responsible Person:	MDWHP
Enforcement Responsible Sub-Organization:	Not reported
SEP Sequence Number:	Not reported
SEP Expenditure Amount:	Not reported
SEP Scheduled Completion Date:	Not reported
SEP Actual Date:	Not reported
SEP Defaulted Date:	Not reported
SEP Type:	Not reported
SEP Type Description:	Not reported
Proposed Amount:	Not reported
Final Monetary Amount:	Not reported
Paid Amount:	Not reported
Final Count:	Not reported
Final Amount:	Not reported
Found Violation:	Yes
Agency Which Determined Violation:	State
Violation Short Description:	Generators - General
Date Violation was Determined:	1987-09-03 00:00:00.0

Map ID  
Direction  
Distance  
Elevation

MAP FINDINGS

Site

Database(s)

EDR ID Number  
EPA ID Number

**EASTERN MD WOOD TREATING CO (Continued)**

**1000402244**

Actual Return to Compliance Date:	1987-09-15 00:00:00.0
Return to Compliance Qualifier:	Observed
Violation Responsible Agency:	State
Scheduled Compliance Date:	Not reported
Enforcement Identifier:	005
Date of Enforcement Action:	1987-10-16 00:00:00.0
Enforcement Responsible Agency:	State
Enforcement Docket Number:	Not reported
Enforcement Attorney:	Not reported
Corrective Action Component:	No
Appeal Initiated Date:	Not reported
Appeal Resolution Date:	Not reported
Disposition Status Date:	Not reported
Disposition Status:	Not reported
Disposition Status Description:	Not reported
Consent/Final Order Sequence Number:	Not reported
Consent/Final Order Respondent Name:	Not reported
Consent/Final Order Lead Agency:	Not reported
Enforcement Type:	VERBAL INFORMAL
Enforcement Responsible Person:	MDWHP
Enforcement Responsible Sub-Organization:	Not reported
SEP Sequence Number:	Not reported
SEP Expenditure Amount:	Not reported
SEP Scheduled Completion Date:	Not reported
SEP Actual Date:	Not reported
SEP Defaulted Date:	Not reported
SEP Type:	Not reported
SEP Type Description:	Not reported
Proposed Amount:	Not reported
Final Monetary Amount:	Not reported
Paid Amount:	Not reported
Final Count:	Not reported
Final Amount:	Not reported
Found Violation:	Yes
Agency Which Determined Violation:	State
Violation Short Description:	Generators - General
Date Violation was Determined:	1987-09-03 00:00:00.0
Actual Return to Compliance Date:	1987-09-15 00:00:00.0
Return to Compliance Qualifier:	Observed
Violation Responsible Agency:	State
Scheduled Compliance Date:	1987-09-18 00:00:00.0
Enforcement Identifier:	012
Date of Enforcement Action:	1987-11-17 00:00:00.0
Enforcement Responsible Agency:	State
Enforcement Docket Number:	Not reported
Enforcement Attorney:	Not reported
Corrective Action Component:	No
Appeal Initiated Date:	Not reported
Appeal Resolution Date:	Not reported
Disposition Status Date:	Not reported
Disposition Status:	Not reported
Disposition Status Description:	Not reported
Consent/Final Order Sequence Number:	Not reported
Consent/Final Order Respondent Name:	Not reported
Consent/Final Order Lead Agency:	Not reported
Enforcement Type:	VERBAL INFORMAL

Map ID  
Direction  
Distance  
Elevation

MAP FINDINGS

Site

Database(s)

EDR ID Number  
EPA ID Number

**EASTERN MD WOOD TREATING CO (Continued)**

**1000402244**

Enforcement Responsible Person:	MDWHP
Enforcement Responsible Sub-Organization:	Not reported
SEP Sequence Number:	Not reported
SEP Expenditure Amount:	Not reported
SEP Scheduled Completion Date:	Not reported
SEP Actual Date:	Not reported
SEP Defaulted Date:	Not reported
SEP Type:	Not reported
SEP Type Description:	Not reported
Proposed Amount:	Not reported
Final Monetary Amount:	Not reported
Paid Amount:	Not reported
Final Count:	Not reported
Final Amount:	Not reported
Found Violation:	Yes
Agency Which Determined Violation:	State
Violation Short Description:	Generators - General
Date Violation was Determined:	1987-09-03 00:00:00.0
Actual Return to Compliance Date:	1987-09-15 00:00:00.0
Return to Compliance Qualifier:	Observed
Violation Responsible Agency:	State
Scheduled Compliance Date:	Not reported
Enforcement Identifier:	005
Date of Enforcement Action:	1987-10-16 00:00:00.0
Enforcement Responsible Agency:	State
Enforcement Docket Number:	Not reported
Enforcement Attorney:	Not reported
Corrective Action Component:	No
Appeal Initiated Date:	Not reported
Appeal Resolution Date:	Not reported
Disposition Status Date:	Not reported
Disposition Status:	Not reported
Disposition Status Description:	Not reported
Consent/Final Order Sequence Number:	Not reported
Consent/Final Order Respondent Name:	Not reported
Consent/Final Order Lead Agency:	Not reported
Enforcement Type:	VERBAL INFORMAL
Enforcement Responsible Person:	MDWHP
Enforcement Responsible Sub-Organization:	Not reported
SEP Sequence Number:	Not reported
SEP Expenditure Amount:	Not reported
SEP Scheduled Completion Date:	Not reported
SEP Actual Date:	Not reported
SEP Defaulted Date:	Not reported
SEP Type:	Not reported
SEP Type Description:	Not reported
Proposed Amount:	Not reported
Final Monetary Amount:	Not reported
Paid Amount:	Not reported
Final Count:	Not reported
Final Amount:	Not reported
Found Violation:	Yes
Agency Which Determined Violation:	State
Violation Short Description:	Generators - General
Date Violation was Determined:	1987-09-03 00:00:00.0



Map ID  
Direction  
Distance  
Elevation

MAP FINDINGS

Site

Database(s)

EDR ID Number  
EPA ID Number

**EASTERN MD WOOD TREATING CO (Continued)**

**1000402244**

Actual Return to Compliance Date:	1987-09-15 00:00:00.0
Return to Compliance Qualifier:	Observed
Violation Responsible Agency:	State
Scheduled Compliance Date:	Not reported
Enforcement Identifier:	005
Date of Enforcement Action:	1987-10-16 00:00:00.0
Enforcement Responsible Agency:	State
Enforcement Docket Number:	Not reported
Enforcement Attorney:	Not reported
Corrective Action Component:	No
Appeal Initiated Date:	Not reported
Appeal Resolution Date:	Not reported
Disposition Status Date:	Not reported
Disposition Status:	Not reported
Disposition Status Description:	Not reported
Consent/Final Order Sequence Number:	Not reported
Consent/Final Order Respondent Name:	Not reported
Consent/Final Order Lead Agency:	Not reported
Enforcement Type:	VERBAL INFORMAL
Enforcement Responsible Person:	MDWHP
Enforcement Responsible Sub-Organization:	Not reported
SEP Sequence Number:	Not reported
SEP Expenditure Amount:	Not reported
SEP Scheduled Completion Date:	Not reported
SEP Actual Date:	Not reported
SEP Defaulted Date:	Not reported
SEP Type:	Not reported
SEP Type Description:	Not reported
Proposed Amount:	Not reported
Final Monetary Amount:	Not reported
Paid Amount:	Not reported
Final Count:	Not reported
Final Amount:	Not reported
Found Violation:	Yes
Agency Which Determined Violation:	State
Violation Short Description:	Generators - General
Date Violation was Determined:	1987-09-03 00:00:00.0
Actual Return to Compliance Date:	1987-09-15 00:00:00.0
Return to Compliance Qualifier:	Observed
Violation Responsible Agency:	State
Scheduled Compliance Date:	Not reported
Enforcement Identifier:	005
Date of Enforcement Action:	1987-10-16 00:00:00.0
Enforcement Responsible Agency:	State
Enforcement Docket Number:	Not reported
Enforcement Attorney:	Not reported
Corrective Action Component:	No
Appeal Initiated Date:	Not reported
Appeal Resolution Date:	Not reported
Disposition Status Date:	Not reported
Disposition Status:	Not reported
Disposition Status Description:	Not reported
Consent/Final Order Sequence Number:	Not reported
Consent/Final Order Respondent Name:	Not reported
Consent/Final Order Lead Agency:	Not reported
Enforcement Type:	VERBAL INFORMAL

Map ID  
 Direction  
 Distance  
 Elevation

MAP FINDINGS

Site

Database(s)

EDR ID Number  
 EPA ID Number

**EASTERN MD WOOD TREATING CO (Continued)**

**1000402244**

Enforcement Responsible Person:	MDWHP
Enforcement Responsible Sub-Organization:	Not reported
SEP Sequence Number:	Not reported
SEP Expenditure Amount:	Not reported
SEP Scheduled Completion Date:	Not reported
SEP Actual Date:	Not reported
SEP Defaulted Date:	Not reported
SEP Type:	Not reported
SEP Type Description:	Not reported
Proposed Amount:	Not reported
Final Monetary Amount:	Not reported
Paid Amount:	Not reported
Final Count:	Not reported
Final Amount:	Not reported
Found Violation:	Yes
Agency Which Determined Violation:	State
Violation Short Description:	Generators - General
Date Violation was Determined:	1987-09-03 00:00:00.0
Actual Return to Compliance Date:	1987-09-15 00:00:00.0
Return to Compliance Qualifier:	Observed
Violation Responsible Agency:	State
Scheduled Compliance Date:	Not reported
Enforcement Identifier:	001
Date of Enforcement Action:	1987-09-03 00:00:00.0
Enforcement Responsible Agency:	State
Enforcement Docket Number:	Not reported
Enforcement Attorney:	Not reported
Corrective Action Component:	No
Appeal Initiated Date:	Not reported
Appeal Resolution Date:	Not reported
Disposition Status Date:	Not reported
Disposition Status:	Not reported
Disposition Status Description:	Not reported
Consent/Final Order Sequence Number:	Not reported
Consent/Final Order Respondent Name:	Not reported
Consent/Final Order Lead Agency:	Not reported
Enforcement Type:	WRITTEN INFORMAL
Enforcement Responsible Person:	MDWHP
Enforcement Responsible Sub-Organization:	Not reported
SEP Sequence Number:	Not reported
SEP Expenditure Amount:	Not reported
SEP Scheduled Completion Date:	Not reported
SEP Actual Date:	Not reported
SEP Defaulted Date:	Not reported
SEP Type:	Not reported
SEP Type Description:	Not reported
Proposed Amount:	Not reported
Final Monetary Amount:	Not reported
Paid Amount:	Not reported
Final Count:	Not reported
Final Amount:	Not reported
Found Violation:	No
Agency Which Determined Violation:	Not reported
Violation Short Description:	Not reported
Date Violation was Determined:	Not reported

Map ID  
Direction  
Distance  
Elevation

MAP FINDINGS

Site

Database(s)

EDR ID Number  
EPA ID Number

**EASTERN MD WOOD TREATING CO (Continued)**

**1000402244**

Actual Return to Compliance Date:	Not reported
Return to Compliance Qualifier:	Not reported
Violation Responsible Agency:	Not reported
Scheduled Compliance Date:	Not reported
Enforcement Identifier:	Not reported
Date of Enforcement Action:	Not reported
Enforcement Responsible Agency:	Not reported
Enforcement Docket Number:	Not reported
Enforcement Attorney:	Not reported
Corrective Action Component:	Not reported
Appeal Initiated Date:	Not reported
Appeal Resolution Date:	Not reported
Disposition Status Date:	Not reported
Disposition Status:	Not reported
Disposition Status Description:	Not reported
Consent/Final Order Sequence Number:	Not reported
Consent/Final Order Respondent Name:	Not reported
Consent/Final Order Lead Agency:	Not reported
Enforcement Type:	Not reported
Enforcement Responsible Person:	Not reported
Enforcement Responsible Sub-Organization:	Not reported
SEP Sequence Number:	Not reported
SEP Expenditure Amount:	Not reported
SEP Scheduled Completion Date:	Not reported
SEP Actual Date:	Not reported
SEP Defaulted Date:	Not reported
SEP Type:	Not reported
SEP Type Description:	Not reported
Proposed Amount:	Not reported
Final Monetary Amount:	Not reported
Paid Amount:	Not reported
Final Count:	Not reported
Final Amount:	Not reported
Found Violation:	Yes
Agency Which Determined Violation:	State
Violation Short Description:	Generators - General
Date Violation was Determined:	1987-09-03 00:00:00.0
Actual Return to Compliance Date:	1987-09-15 00:00:00.0
Return to Compliance Qualifier:	Observed
Violation Responsible Agency:	State
Scheduled Compliance Date:	1987-09-18 00:00:00.0
Enforcement Identifier:	012
Date of Enforcement Action:	1987-11-17 00:00:00.0
Enforcement Responsible Agency:	State
Enforcement Docket Number:	Not reported
Enforcement Attorney:	Not reported
Corrective Action Component:	No
Appeal Initiated Date:	Not reported
Appeal Resolution Date:	Not reported
Disposition Status Date:	Not reported
Disposition Status:	Not reported
Disposition Status Description:	Not reported
Consent/Final Order Sequence Number:	Not reported
Consent/Final Order Respondent Name:	Not reported
Consent/Final Order Lead Agency:	Not reported
Enforcement Type:	VERBAL INFORMAL

Map ID  
Direction  
Distance  
Elevation

MAP FINDINGS

Site

Database(s)

EDR ID Number  
EPA ID Number

**EASTERN MD WOOD TREATING CO (Continued)**

**1000402244**

Enforcement Responsible Person:	MDWHP
Enforcement Responsible Sub-Organization:	Not reported
SEP Sequence Number:	Not reported
SEP Expenditure Amount:	Not reported
SEP Scheduled Completion Date:	Not reported
SEP Actual Date:	Not reported
SEP Defaulted Date:	Not reported
SEP Type:	Not reported
SEP Type Description:	Not reported
Proposed Amount:	Not reported
Final Monetary Amount:	Not reported
Paid Amount:	Not reported
Final Count:	Not reported
Final Amount:	Not reported
Found Violation:	Yes
Agency Which Determined Violation:	State
Violation Short Description:	Generators - General
Date Violation was Determined:	1987-09-03 00:00:00.0
Actual Return to Compliance Date:	1987-09-15 00:00:00.0
Return to Compliance Qualifier:	Observed
Violation Responsible Agency:	State
Scheduled Compliance Date:	Not reported
Enforcement Identifier:	005
Date of Enforcement Action:	1987-10-16 00:00:00.0
Enforcement Responsible Agency:	State
Enforcement Docket Number:	Not reported
Enforcement Attorney:	Not reported
Corrective Action Component:	No
Appeal Initiated Date:	Not reported
Appeal Resolution Date:	Not reported
Disposition Status Date:	Not reported
Disposition Status:	Not reported
Disposition Status Description:	Not reported
Consent/Final Order Sequence Number:	Not reported
Consent/Final Order Respondent Name:	Not reported
Consent/Final Order Lead Agency:	Not reported
Enforcement Type:	VERBAL INFORMAL
Enforcement Responsible Person:	MDWHP
Enforcement Responsible Sub-Organization:	Not reported
SEP Sequence Number:	Not reported
SEP Expenditure Amount:	Not reported
SEP Scheduled Completion Date:	Not reported
SEP Actual Date:	Not reported
SEP Defaulted Date:	Not reported
SEP Type:	Not reported
SEP Type Description:	Not reported
Proposed Amount:	Not reported
Final Monetary Amount:	Not reported
Paid Amount:	Not reported
Final Count:	Not reported
Final Amount:	Not reported
Found Violation:	Yes
Agency Which Determined Violation:	State
Violation Short Description:	Generators - General
Date Violation was Determined:	1987-09-03 00:00:00.0

Map ID  
Direction  
Distance  
Elevation

MAP FINDINGS

Site

Database(s)

EDR ID Number  
EPA ID Number

**EASTERN MD WOOD TREATING CO (Continued)**

**1000402244**

Actual Return to Compliance Date:	1987-09-15 00:00:00.0
Return to Compliance Qualifier:	Observed
Violation Responsible Agency:	State
Scheduled Compliance Date:	1987-09-18 00:00:00.0
Enforcement Identifier:	012
Date of Enforcement Action:	1987-11-17 00:00:00.0
Enforcement Responsible Agency:	State
Enforcement Docket Number:	Not reported
Enforcement Attorney:	Not reported
Corrective Action Component:	No
Appeal Initiated Date:	Not reported
Appeal Resolution Date:	Not reported
Disposition Status Date:	Not reported
Disposition Status:	Not reported
Disposition Status Description:	Not reported
Consent/Final Order Sequence Number:	Not reported
Consent/Final Order Respondent Name:	Not reported
Consent/Final Order Lead Agency:	Not reported
Enforcement Type:	VERBAL INFORMAL
Enforcement Responsible Person:	MDWHP
Enforcement Responsible Sub-Organization:	Not reported
SEP Sequence Number:	Not reported
SEP Expenditure Amount:	Not reported
SEP Scheduled Completion Date:	Not reported
SEP Actual Date:	Not reported
SEP Defaulted Date:	Not reported
SEP Type:	Not reported
SEP Type Description:	Not reported
Proposed Amount:	Not reported
Final Monetary Amount:	Not reported
Paid Amount:	Not reported
Final Count:	Not reported
Final Amount:	Not reported
Found Violation:	Yes
Agency Which Determined Violation:	State
Violation Short Description:	Generators - General
Date Violation was Determined:	1987-09-03 00:00:00.0
Actual Return to Compliance Date:	1987-09-15 00:00:00.0
Return to Compliance Qualifier:	Observed
Violation Responsible Agency:	State
Scheduled Compliance Date:	1987-09-18 00:00:00.0
Enforcement Identifier:	012
Date of Enforcement Action:	1987-11-17 00:00:00.0
Enforcement Responsible Agency:	State
Enforcement Docket Number:	Not reported
Enforcement Attorney:	Not reported
Corrective Action Component:	No
Appeal Initiated Date:	Not reported
Appeal Resolution Date:	Not reported
Disposition Status Date:	Not reported
Disposition Status:	Not reported
Disposition Status Description:	Not reported
Consent/Final Order Sequence Number:	Not reported
Consent/Final Order Respondent Name:	Not reported
Consent/Final Order Lead Agency:	Not reported
Enforcement Type:	VERBAL INFORMAL

Map ID  
Direction  
Distance  
Elevation

MAP FINDINGS

Site

Database(s)

EDR ID Number  
EPA ID Number

**EASTERN MD WOOD TREATING CO (Continued)**

**1000402244**

Enforcement Responsible Person:	MDWHP
Enforcement Responsible Sub-Organization:	Not reported
SEP Sequence Number:	Not reported
SEP Expenditure Amount:	Not reported
SEP Scheduled Completion Date:	Not reported
SEP Actual Date:	Not reported
SEP Defaulted Date:	Not reported
SEP Type:	Not reported
SEP Type Description:	Not reported
Proposed Amount:	Not reported
Final Monetary Amount:	Not reported
Paid Amount:	Not reported
Final Count:	Not reported
Final Amount:	Not reported
Found Violation:	Yes
Agency Which Determined Violation:	State
Violation Short Description:	Generators - General
Date Violation was Determined:	1987-09-03 00:00:00.0
Actual Return to Compliance Date:	1987-09-15 00:00:00.0
Return to Compliance Qualifier:	Observed
Violation Responsible Agency:	State
Scheduled Compliance Date:	Not reported
Enforcement Identifier:	001
Date of Enforcement Action:	1987-09-03 00:00:00.0
Enforcement Responsible Agency:	State
Enforcement Docket Number:	Not reported
Enforcement Attorney:	Not reported
Corrective Action Component:	No
Appeal Initiated Date:	Not reported
Appeal Resolution Date:	Not reported
Disposition Status Date:	Not reported
Disposition Status:	Not reported
Disposition Status Description:	Not reported
Consent/Final Order Sequence Number:	Not reported
Consent/Final Order Respondent Name:	Not reported
Consent/Final Order Lead Agency:	Not reported
Enforcement Type:	WRITTEN INFORMAL
Enforcement Responsible Person:	MDWHP
Enforcement Responsible Sub-Organization:	Not reported
SEP Sequence Number:	Not reported
SEP Expenditure Amount:	Not reported
SEP Scheduled Completion Date:	Not reported
SEP Actual Date:	Not reported
SEP Defaulted Date:	Not reported
SEP Type:	Not reported
SEP Type Description:	Not reported
Proposed Amount:	Not reported
Final Monetary Amount:	Not reported
Paid Amount:	Not reported
Final Count:	Not reported
Final Amount:	Not reported
Found Violation:	No
Agency Which Determined Violation:	Not reported
Violation Short Description:	Not reported
Date Violation was Determined:	Not reported

Map ID  
Direction  
Distance  
Elevation

MAP FINDINGS

Site

Database(s)

EDR ID Number  
EPA ID Number

**EASTERN MD WOOD TREATING CO (Continued)**

**1000402244**

Actual Return to Compliance Date:	Not reported
Return to Compliance Qualifier:	Not reported
Violation Responsible Agency:	Not reported
Scheduled Compliance Date:	Not reported
Enforcement Identifier:	Not reported
Date of Enforcement Action:	Not reported
Enforcement Responsible Agency:	Not reported
Enforcement Docket Number:	Not reported
Enforcement Attorney:	Not reported
Corrective Action Component:	Not reported
Appeal Initiated Date:	Not reported
Appeal Resolution Date:	Not reported
Disposition Status Date:	Not reported
Disposition Status:	Not reported
Disposition Status Description:	Not reported
Consent/Final Order Sequence Number:	Not reported
Consent/Final Order Respondent Name:	Not reported
Consent/Final Order Lead Agency:	Not reported
Enforcement Type:	Not reported
Enforcement Responsible Person:	Not reported
Enforcement Responsible Sub-Organization:	Not reported
SEP Sequence Number:	Not reported
SEP Expenditure Amount:	Not reported
SEP Scheduled Completion Date:	Not reported
SEP Actual Date:	Not reported
SEP Defaulted Date:	Not reported
SEP Type:	Not reported
SEP Type Description:	Not reported
Proposed Amount:	Not reported
Final Monetary Amount:	Not reported
Paid Amount:	Not reported
Final Count:	Not reported
Final Amount:	Not reported
Found Violation:	Yes
Agency Which Determined Violation:	State
Violation Short Description:	Generators - General
Date Violation was Determined:	1987-09-03 00:00:00.0
Actual Return to Compliance Date:	1987-09-15 00:00:00.0
Return to Compliance Qualifier:	Observed
Violation Responsible Agency:	State
Scheduled Compliance Date:	Not reported
Enforcement Identifier:	005
Date of Enforcement Action:	1987-10-16 00:00:00.0
Enforcement Responsible Agency:	State
Enforcement Docket Number:	Not reported
Enforcement Attorney:	Not reported
Corrective Action Component:	No
Appeal Initiated Date:	Not reported
Appeal Resolution Date:	Not reported
Disposition Status Date:	Not reported
Disposition Status:	Not reported
Disposition Status Description:	Not reported
Consent/Final Order Sequence Number:	Not reported
Consent/Final Order Respondent Name:	Not reported
Consent/Final Order Lead Agency:	Not reported
Enforcement Type:	VERBAL INFORMAL

Map ID  
Direction  
Distance  
Elevation

MAP FINDINGS

Site

Database(s)

EDR ID Number  
EPA ID Number

**EASTERN MD WOOD TREATING CO (Continued)**

**1000402244**

Enforcement Responsible Person:	MDWHP
Enforcement Responsible Sub-Organization:	Not reported
SEP Sequence Number:	Not reported
SEP Expenditure Amount:	Not reported
SEP Scheduled Completion Date:	Not reported
SEP Actual Date:	Not reported
SEP Defaulted Date:	Not reported
SEP Type:	Not reported
SEP Type Description:	Not reported
Proposed Amount:	Not reported
Final Monetary Amount:	Not reported
Paid Amount:	Not reported
Final Count:	Not reported
Final Amount:	Not reported
Found Violation:	Yes
Agency Which Determined Violation:	State
Violation Short Description:	Generators - General
Date Violation was Determined:	1987-09-03 00:00:00.0
Actual Return to Compliance Date:	1987-09-15 00:00:00.0
Return to Compliance Qualifier:	Observed
Violation Responsible Agency:	State
Scheduled Compliance Date:	Not reported
Enforcement Identifier:	001
Date of Enforcement Action:	1987-09-03 00:00:00.0
Enforcement Responsible Agency:	State
Enforcement Docket Number:	Not reported
Enforcement Attorney:	Not reported
Corrective Action Component:	No
Appeal Initiated Date:	Not reported
Appeal Resolution Date:	Not reported
Disposition Status Date:	Not reported
Disposition Status:	Not reported
Disposition Status Description:	Not reported
Consent/Final Order Sequence Number:	Not reported
Consent/Final Order Respondent Name:	Not reported
Consent/Final Order Lead Agency:	Not reported
Enforcement Type:	WRITTEN INFORMAL
Enforcement Responsible Person:	MDWHP
Enforcement Responsible Sub-Organization:	Not reported
SEP Sequence Number:	Not reported
SEP Expenditure Amount:	Not reported
SEP Scheduled Completion Date:	Not reported
SEP Actual Date:	Not reported
SEP Defaulted Date:	Not reported
SEP Type:	Not reported
SEP Type Description:	Not reported
Proposed Amount:	Not reported
Final Monetary Amount:	Not reported
Paid Amount:	Not reported
Final Count:	Not reported
Final Amount:	Not reported
Found Violation:	Yes
Agency Which Determined Violation:	State
Violation Short Description:	Generators - General
Date Violation was Determined:	1987-09-03 00:00:00.0



Map ID  
Direction  
Distance  
Elevation

MAP FINDINGS

Site

Database(s)

EDR ID Number  
EPA ID Number

**EASTERN MD WOOD TREATING CO (Continued)**

**1000402244**

Actual Return to Compliance Date: 1987-09-15 00:00:00.0  
Return to Compliance Qualifier: Observed  
Violation Responsible Agency: State  
Scheduled Compliance Date: 1987-09-18 00:00:00.0  
Enforcement Identifier: 012  
Date of Enforcement Action: 1987-11-17 00:00:00.0  
Enforcement Responsible Agency: State  
Enforcement Docket Number: Not reported  
Enforcement Attorney: Not reported  
Corrective Action Component: No  
Appeal Initiated Date: Not reported  
Appeal Resolution Date: Not reported  
Disposition Status Date: Not reported  
Disposition Status: Not reported  
Disposition Status Description: Not reported  
Consent/Final Order Sequence Number: Not reported  
Consent/Final Order Respondent Name: Not reported  
Consent/Final Order Lead Agency: Not reported  
Enforcement Type: VERBAL INFORMAL  
Enforcement Responsible Person: MDWHP  
Enforcement Responsible Sub-Organization: Not reported  
SEP Sequence Number: Not reported  
SEP Expenditure Amount: Not reported  
SEP Scheduled Completion Date: Not reported  
SEP Actual Date: Not reported  
SEP Defaulted Date: Not reported  
SEP Type: Not reported  
SEP Type Description: Not reported  
Proposed Amount: Not reported  
Final Monetary Amount: Not reported  
Paid Amount: Not reported  
Final Count: Not reported  
Final Amount: Not reported

Found Violation: Yes  
Agency Which Determined Violation: State  
Violation Short Description: Generators - General  
Date Violation was Determined: 1987-09-03 00:00:00.0  
Actual Return to Compliance Date: 1987-09-15 00:00:00.0  
Return to Compliance Qualifier: Observed  
Violation Responsible Agency: State  
Scheduled Compliance Date: Not reported  
Enforcement Identifier: 001  
Date of Enforcement Action: 1987-09-03 00:00:00.0  
Enforcement Responsible Agency: State  
Enforcement Docket Number: Not reported  
Enforcement Attorney: Not reported  
Corrective Action Component: No  
Appeal Initiated Date: Not reported  
Appeal Resolution Date: Not reported  
Disposition Status Date: Not reported  
Disposition Status: Not reported  
Disposition Status Description: Not reported  
Consent/Final Order Sequence Number: Not reported  
Consent/Final Order Respondent Name: Not reported  
Consent/Final Order Lead Agency: Not reported  
Enforcement Type: WRITTEN INFORMAL

Map ID  
Direction  
Distance  
Elevation

MAP FINDINGS

Site

Database(s)

EDR ID Number  
EPA ID Number

**EASTERN MD WOOD TREATING CO (Continued)**

**1000402244**

Enforcement Responsible Person: MDWHP  
Enforcement Responsible Sub-Organization: Not reported  
SEP Sequence Number: Not reported  
SEP Expenditure Amount: Not reported  
SEP Scheduled Completion Date: Not reported  
SEP Actual Date: Not reported  
SEP Defaulted Date: Not reported  
SEP Type: Not reported  
SEP Type Description: Not reported  
Proposed Amount: Not reported  
Final Monetary Amount: Not reported  
Paid Amount: Not reported  
Final Count: Not reported  
Final Amount: Not reported

Found Violation: Yes  
Agency Which Determined Violation: State  
Violation Short Description: Generators - General  
Date Violation was Determined: 1987-09-03 00:00:00.0  
Actual Return to Compliance Date: 1987-09-15 00:00:00.0  
Return to Compliance Qualifier: Observed  
Violation Responsible Agency: State  
Scheduled Compliance Date: 1987-09-18 00:00:00.0  
Enforcement Identifier: 012  
Date of Enforcement Action: 1987-11-17 00:00:00.0  
Enforcement Responsible Agency: State  
Enforcement Docket Number: Not reported  
Enforcement Attorney: Not reported  
Corrective Action Component: No  
Appeal Initiated Date: Not reported  
Appeal Resolution Date: Not reported  
Disposition Status Date: Not reported  
Disposition Status: Not reported  
Disposition Status Description: Not reported  
Consent/Final Order Sequence Number: Not reported  
Consent/Final Order Respondent Name: Not reported  
Consent/Final Order Lead Agency: Not reported  
Enforcement Type: VERBAL INFORMAL  
Enforcement Responsible Person: MDWHP  
Enforcement Responsible Sub-Organization: Not reported  
SEP Sequence Number: Not reported  
SEP Expenditure Amount: Not reported  
SEP Scheduled Completion Date: Not reported  
SEP Actual Date: Not reported  
SEP Defaulted Date: Not reported  
SEP Type: Not reported  
SEP Type Description: Not reported  
Proposed Amount: Not reported  
Final Monetary Amount: Not reported  
Paid Amount: Not reported  
Final Count: Not reported  
Final Amount: Not reported

Found Violation: Yes  
Agency Which Determined Violation: State  
Violation Short Description: Generators - General  
Date Violation was Determined: 1987-09-03 00:00:00.0

Map ID  
Direction  
Distance  
Elevation

MAP FINDINGS

Site

Database(s)

EDR ID Number  
EPA ID Number

**EASTERN MD WOOD TREATING CO (Continued)**

**1000402244**

Actual Return to Compliance Date: 1987-09-15 00:00:00.0  
Return to Compliance Qualifier: Observed  
Violation Responsible Agency: State  
Scheduled Compliance Date: Not reported  
Enforcement Identifier: 001  
Date of Enforcement Action: 1987-09-03 00:00:00.0  
Enforcement Responsible Agency: State  
Enforcement Docket Number: Not reported  
Enforcement Attorney: Not reported  
Corrective Action Component: No  
Appeal Initiated Date: Not reported  
Appeal Resolution Date: Not reported  
Disposition Status Date: Not reported  
Disposition Status: Not reported  
Disposition Status Description: Not reported  
Consent/Final Order Sequence Number: Not reported  
Consent/Final Order Respondent Name: Not reported  
Consent/Final Order Lead Agency: Not reported  
Enforcement Type: WRITTEN INFORMAL  
Enforcement Responsible Person: MDWHP  
Enforcement Responsible Sub-Organization: Not reported  
SEP Sequence Number: Not reported  
SEP Expenditure Amount: Not reported  
SEP Scheduled Completion Date: Not reported  
SEP Actual Date: Not reported  
SEP Defaulted Date: Not reported  
SEP Type: Not reported  
SEP Type Description: Not reported  
Proposed Amount: Not reported  
Final Monetary Amount: Not reported  
Paid Amount: Not reported  
Final Count: Not reported  
Final Amount: Not reported

Found Violation: Yes  
Agency Which Determined Violation: State  
Violation Short Description: Generators - General  
Date Violation was Determined: 1987-09-03 00:00:00.0  
Actual Return to Compliance Date: 1987-09-15 00:00:00.0  
Return to Compliance Qualifier: Observed  
Violation Responsible Agency: State  
Scheduled Compliance Date: 1987-09-18 00:00:00.0  
Enforcement Identifier: 012  
Date of Enforcement Action: 1987-11-17 00:00:00.0  
Enforcement Responsible Agency: State  
Enforcement Docket Number: Not reported  
Enforcement Attorney: Not reported  
Corrective Action Component: No  
Appeal Initiated Date: Not reported  
Appeal Resolution Date: Not reported  
Disposition Status Date: Not reported  
Disposition Status: Not reported  
Disposition Status Description: Not reported  
Consent/Final Order Sequence Number: Not reported  
Consent/Final Order Respondent Name: Not reported  
Consent/Final Order Lead Agency: Not reported  
Enforcement Type: VERBAL INFORMAL

Map ID  
Direction  
Distance  
Elevation

MAP FINDINGS

Site

Database(s)

EDR ID Number  
EPA ID Number

**EASTERN MD WOOD TREATING CO (Continued)**

**1000402244**

Enforcement Responsible Person: MDWHP  
Enforcement Responsible Sub-Organization: Not reported  
SEP Sequence Number: Not reported  
SEP Expenditure Amount: Not reported  
SEP Scheduled Completion Date: Not reported  
SEP Actual Date: Not reported  
SEP Defaulted Date: Not reported  
SEP Type: Not reported  
SEP Type Description: Not reported  
Proposed Amount: Not reported  
Final Monetary Amount: Not reported  
Paid Amount: Not reported  
Final Count: Not reported  
Final Amount: Not reported

**Evaluation Action Summary:**

Evaluation Date: 1987-10-06 00:00:00.0  
Evaluation Responsible Agency: State  
Found Violation: Yes  
Evaluation Type Description: COMPLIANCE SCHEDULE EVALUATION  
Evaluation Responsible Person Identifier: MDWHP  
Evaluation Responsible Sub-Organization: Not reported  
Actual Return to Compliance Date: 1987-09-15 00:00:00.0  
Scheduled Compliance Date: Not reported  
Date of Request: Not reported  
Date Response Received: Not reported  
Request Agency: Not reported  
Former Citation: Not reported

Evaluation Date: 1987-12-04 00:00:00.0  
Evaluation Responsible Agency: State  
Found Violation: Yes  
Evaluation Type Description: COMPLIANCE SCHEDULE EVALUATION  
Evaluation Responsible Person Identifier: MDWHP  
Evaluation Responsible Sub-Organization: Not reported  
Actual Return to Compliance Date: 1987-09-15 00:00:00.0  
Scheduled Compliance Date: Not reported  
Date of Request: Not reported  
Date Response Received: Not reported  
Request Agency: Not reported  
Former Citation: Not reported

Evaluation Date: 1987-11-17 00:00:00.0  
Evaluation Responsible Agency: State  
Found Violation: Yes  
Evaluation Type Description: COMPLIANCE SCHEDULE EVALUATION  
Evaluation Responsible Person Identifier: MDWHP  
Evaluation Responsible Sub-Organization: Not reported  
Actual Return to Compliance Date: 1987-09-15 00:00:00.0  
Scheduled Compliance Date: Not reported  
Date of Request: Not reported  
Date Response Received: Not reported  
Request Agency: Not reported  
Former Citation: Not reported

Evaluation Date: 1990-09-28 00:00:00.0  
Evaluation Responsible Agency: EPA

Map ID  
Direction  
Distance  
Elevation

MAP FINDINGS

Site

Database(s)

EDR ID Number  
EPA ID Number

**EASTERN MD WOOD TREATING CO (Continued)**

**1000402244**

Found Violation:	No
Evaluation Type Description:	COMPLIANCE EVALUATION INSPECTION ON-SITE
Evaluation Responsible Person Identifier:	RLV
Evaluation Responsible Sub-Organization:	Not reported
Actual Return to Compliance Date:	Not reported
Scheduled Compliance Date:	Not reported
Date of Request:	Not reported
Date Response Received:	Not reported
Request Agency:	Not reported
Former Citation:	Not reported
Evaluation Date:	1987-12-01 00:00:00.0
Evaluation Responsible Agency:	State
Found Violation:	Yes
Evaluation Type Description:	COMPLIANCE SCHEDULE EVALUATION
Evaluation Responsible Person Identifier:	MDWHP
Evaluation Responsible Sub-Organization:	Not reported
Actual Return to Compliance Date:	1987-09-15 00:00:00.0
Scheduled Compliance Date:	1987-09-18 00:00:00.0
Date of Request:	Not reported
Date Response Received:	Not reported
Request Agency:	Not reported
Former Citation:	Not reported
Evaluation Date:	1987-10-20 00:00:00.0
Evaluation Responsible Agency:	State
Found Violation:	Yes
Evaluation Type Description:	COMPLIANCE SCHEDULE EVALUATION
Evaluation Responsible Person Identifier:	Not reported
Evaluation Responsible Sub-Organization:	Not reported
Actual Return to Compliance Date:	1987-09-15 00:00:00.0
Scheduled Compliance Date:	1987-09-18 00:00:00.0
Date of Request:	Not reported
Date Response Received:	Not reported
Request Agency:	Not reported
Former Citation:	Not reported
Evaluation Date:	1988-02-05 00:00:00.0
Evaluation Responsible Agency:	State
Found Violation:	Yes
Evaluation Type Description:	COMPLIANCE EVALUATION INSPECTION ON-SITE
Evaluation Responsible Person Identifier:	MDWHP
Evaluation Responsible Sub-Organization:	Not reported
Actual Return to Compliance Date:	1987-09-15 00:00:00.0
Scheduled Compliance Date:	1987-09-18 00:00:00.0
Date of Request:	Not reported
Date Response Received:	Not reported
Request Agency:	Not reported
Former Citation:	Not reported
Evaluation Date:	1988-02-05 00:00:00.0
Evaluation Responsible Agency:	State
Found Violation:	Yes
Evaluation Type Description:	COMPLIANCE EVALUATION INSPECTION ON-SITE
Evaluation Responsible Person Identifier:	MDWHP
Evaluation Responsible Sub-Organization:	Not reported
Actual Return to Compliance Date:	1987-09-15 00:00:00.0

Map ID  
Direction  
Distance  
Elevation

MAP FINDINGS

Site

Database(s)

EDR ID Number  
EPA ID Number

**EASTERN MD WOOD TREATING CO (Continued)**

**1000402244**

Scheduled Compliance Date: Not reported  
Date of Request: Not reported  
Date Response Received: Not reported  
Request Agency: Not reported  
Former Citation: Not reported

Evaluation Date: 1987-10-08 00:00:00.0  
Evaluation Responsible Agency: State  
Found Violation: Yes  
Evaluation Type Description: COMPLIANCE SCHEDULE EVALUATION  
Evaluation Responsible Person Identifier: MDWHP  
Evaluation Responsible Sub-Organization: Not reported  
Actual Return to Compliance Date: 1987-09-15 00:00:00.0  
Scheduled Compliance Date: Not reported  
Date of Request: Not reported  
Date Response Received: Not reported  
Request Agency: Not reported  
Former Citation: Not reported

Evaluation Date: 1987-10-08 00:00:00.0  
Evaluation Responsible Agency: State  
Found Violation: Yes  
Evaluation Type Description: COMPLIANCE SCHEDULE EVALUATION  
Evaluation Responsible Person Identifier: MDWHP  
Evaluation Responsible Sub-Organization: Not reported  
Actual Return to Compliance Date: 1987-09-15 00:00:00.0  
Scheduled Compliance Date: Not reported  
Date of Request: Not reported  
Date Response Received: Not reported  
Request Agency: Not reported  
Former Citation: Not reported

Evaluation Date: 1987-10-06 00:00:00.0  
Evaluation Responsible Agency: State  
Found Violation: Yes  
Evaluation Type Description: COMPLIANCE SCHEDULE EVALUATION  
Evaluation Responsible Person Identifier: MDWHP  
Evaluation Responsible Sub-Organization: Not reported  
Actual Return to Compliance Date: 1987-09-15 00:00:00.0  
Scheduled Compliance Date: Not reported  
Date of Request: Not reported  
Date Response Received: Not reported  
Request Agency: Not reported  
Former Citation: Not reported

Evaluation Date: 1987-11-30 00:00:00.0  
Evaluation Responsible Agency: State  
Found Violation: Yes  
Evaluation Type Description: COMPLIANCE SCHEDULE EVALUATION  
Evaluation Responsible Person Identifier: MDWHP  
Evaluation Responsible Sub-Organization: Not reported  
Actual Return to Compliance Date: 1987-09-15 00:00:00.0  
Scheduled Compliance Date: Not reported  
Date of Request: Not reported  
Date Response Received: Not reported  
Request Agency: Not reported  
Former Citation: Not reported

Map ID  
Direction  
Distance  
Elevation

MAP FINDINGS

Site

Database(s)

EDR ID Number  
EPA ID Number

**EASTERN MD WOOD TREATING CO (Continued)**

**1000402244**

Evaluation Date:	1988-01-06 00:00:00.0
Evaluation Responsible Agency:	State
Found Violation:	Yes
Evaluation Type Description:	COMPLIANCE SCHEDULE EVALUATION
Evaluation Responsible Person Identifier:	MDWHP
Evaluation Responsible Sub-Organization:	Not reported
Actual Return to Compliance Date:	1987-09-15 00:00:00.0
Scheduled Compliance Date:	1987-09-18 00:00:00.0
Date of Request:	Not reported
Date Response Received:	Not reported
Request Agency:	Not reported
Former Citation:	Not reported
Evaluation Date:	1987-10-16 00:00:00.0
Evaluation Responsible Agency:	State
Found Violation:	Yes
Evaluation Type Description:	COMPLIANCE SCHEDULE EVALUATION
Evaluation Responsible Person Identifier:	MDWHP
Evaluation Responsible Sub-Organization:	Not reported
Actual Return to Compliance Date:	1987-09-15 00:00:00.0
Scheduled Compliance Date:	Not reported
Date of Request:	Not reported
Date Response Received:	Not reported
Request Agency:	Not reported
Former Citation:	Not reported
Evaluation Date:	1988-06-16 00:00:00.0
Evaluation Responsible Agency:	State
Found Violation:	Yes
Evaluation Type Description:	COMPLIANCE EVALUATION INSPECTION ON-SITE
Evaluation Responsible Person Identifier:	Not reported
Evaluation Responsible Sub-Organization:	Not reported
Actual Return to Compliance Date:	1988-11-08 00:00:00.0
Scheduled Compliance Date:	1988-06-30 00:00:00.0
Date of Request:	Not reported
Date Response Received:	Not reported
Request Agency:	Not reported
Former Citation:	Not reported
Evaluation Date:	1988-03-07 00:00:00.0
Evaluation Responsible Agency:	State
Found Violation:	Yes
Evaluation Type Description:	COMPLIANCE SCHEDULE EVALUATION
Evaluation Responsible Person Identifier:	MDWHP
Evaluation Responsible Sub-Organization:	Not reported
Actual Return to Compliance Date:	1988-04-15 00:00:00.0
Scheduled Compliance Date:	1988-02-24 00:00:00.0
Date of Request:	Not reported
Date Response Received:	Not reported
Request Agency:	Not reported
Former Citation:	Not reported
Evaluation Date:	1988-02-05 00:00:00.0
Evaluation Responsible Agency:	State
Found Violation:	Yes
Evaluation Type Description:	COMPLIANCE EVALUATION INSPECTION ON-SITE
Evaluation Responsible Person Identifier:	MDWHP

Map ID  
Direction  
Distance  
Elevation

MAP FINDINGS

Site

Database(s)

EDR ID Number  
EPA ID Number

**EASTERN MD WOOD TREATING CO (Continued)**

**1000402244**

Evaluation Responsible Sub-Organization: Not reported  
Actual Return to Compliance Date: 1987-09-15 00:00:00.0  
Scheduled Compliance Date: 1987-09-18 00:00:00.0  
Date of Request: Not reported  
Date Response Received: Not reported  
Request Agency: Not reported  
Former Citation: Not reported

Evaluation Date: 1987-09-03 00:00:00.0  
Evaluation Responsible Agency: State  
Found Violation: Yes  
Evaluation Type Description: COMPLIANCE EVALUATION INSPECTION ON-SITE  
Evaluation Responsible Person Identifier: MDWHP  
Evaluation Responsible Sub-Organization: Not reported  
Actual Return to Compliance Date: 1987-09-15 00:00:00.0  
Scheduled Compliance Date: 1987-09-18 00:00:00.0  
Date of Request: Not reported  
Date Response Received: Not reported  
Request Agency: Not reported  
Former Citation: Not reported

Evaluation Date: 1987-09-03 00:00:00.0  
Evaluation Responsible Agency: State  
Found Violation: Yes  
Evaluation Type Description: COMPLIANCE EVALUATION INSPECTION ON-SITE  
Evaluation Responsible Person Identifier: MDWHP  
Evaluation Responsible Sub-Organization: Not reported  
Actual Return to Compliance Date: 1987-09-15 00:00:00.0  
Scheduled Compliance Date: Not reported  
Date of Request: Not reported  
Date Response Received: Not reported  
Request Agency: Not reported  
Former Citation: Not reported

Evaluation Date: 1987-11-17 00:00:00.0  
Evaluation Responsible Agency: State  
Found Violation: Yes  
Evaluation Type Description: COMPLIANCE SCHEDULE EVALUATION  
Evaluation Responsible Person Identifier: MDWHP  
Evaluation Responsible Sub-Organization: Not reported  
Actual Return to Compliance Date: 1987-09-15 00:00:00.0  
Scheduled Compliance Date: Not reported  
Date of Request: Not reported  
Date Response Received: Not reported  
Request Agency: Not reported  
Former Citation: Not reported

Evaluation Date: 1987-10-06 00:00:00.0  
Evaluation Responsible Agency: State  
Found Violation: Yes  
Evaluation Type Description: COMPLIANCE SCHEDULE EVALUATION  
Evaluation Responsible Person Identifier: MDWHP  
Evaluation Responsible Sub-Organization: Not reported  
Actual Return to Compliance Date: 1987-09-15 00:00:00.0  
Scheduled Compliance Date: Not reported  
Date of Request: Not reported  
Date Response Received: Not reported



Map ID  
Direction  
Distance  
Elevation

MAP FINDINGS

Site

Database(s)

EDR ID Number  
EPA ID Number

**EASTERN MD WOOD TREATING CO (Continued)**

**1000402244**

Request Agency:	Not reported
Former Citation:	Not reported
Evaluation Date:	1987-09-03 00:00:00.0
Evaluation Responsible Agency:	State
Found Violation:	Yes
Evaluation Type Description:	COMPLIANCE EVALUATION INSPECTION ON-SITE
Evaluation Responsible Person Identifier:	MDWHP
Evaluation Responsible Sub-Organization:	Not reported
Actual Return to Compliance Date:	1987-09-15 00:00:00.0
Scheduled Compliance Date:	1987-09-18 00:00:00.0
Date of Request:	Not reported
Date Response Received:	Not reported
Request Agency:	Not reported
Former Citation:	Not reported
Evaluation Date:	1987-10-29 00:00:00.0
Evaluation Responsible Agency:	State
Found Violation:	Yes
Evaluation Type Description:	COMPLIANCE SCHEDULE EVALUATION
Evaluation Responsible Person Identifier:	MDWHP
Evaluation Responsible Sub-Organization:	Not reported
Actual Return to Compliance Date:	1987-09-15 00:00:00.0
Scheduled Compliance Date:	Not reported
Date of Request:	Not reported
Date Response Received:	Not reported
Request Agency:	Not reported
Former Citation:	Not reported
Evaluation Date:	1988-01-06 00:00:00.0
Evaluation Responsible Agency:	State
Found Violation:	Yes
Evaluation Type Description:	COMPLIANCE SCHEDULE EVALUATION
Evaluation Responsible Person Identifier:	MDWHP
Evaluation Responsible Sub-Organization:	Not reported
Actual Return to Compliance Date:	1987-09-15 00:00:00.0
Scheduled Compliance Date:	Not reported
Date of Request:	Not reported
Date Response Received:	Not reported
Request Agency:	Not reported
Former Citation:	Not reported
Evaluation Date:	1988-01-06 00:00:00.0
Evaluation Responsible Agency:	State
Found Violation:	Yes
Evaluation Type Description:	COMPLIANCE SCHEDULE EVALUATION
Evaluation Responsible Person Identifier:	MDWHP
Evaluation Responsible Sub-Organization:	Not reported
Actual Return to Compliance Date:	1987-09-15 00:00:00.0
Scheduled Compliance Date:	Not reported
Date of Request:	Not reported
Date Response Received:	Not reported
Request Agency:	Not reported
Former Citation:	Not reported
Evaluation Date:	1988-02-05 00:00:00.0
Evaluation Responsible Agency:	State

Map ID  
Direction  
Distance  
Elevation

MAP FINDINGS

Site

Database(s)

EDR ID Number  
EPA ID Number

**EASTERN MD WOOD TREATING CO (Continued)**

**1000402244**

Found Violation:	Yes
Evaluation Type Description:	COMPLIANCE EVALUATION INSPECTION ON-SITE
Evaluation Responsible Person Identifier:	MDWHP
Evaluation Responsible Sub-Organization:	Not reported
Actual Return to Compliance Date:	1987-09-15 00:00:00.0
Scheduled Compliance Date:	Not reported
Date of Request:	Not reported
Date Response Received:	Not reported
Request Agency:	Not reported
Former Citation:	Not reported
Evaluation Date:	1987-09-03 00:00:00.0
Evaluation Responsible Agency:	State
Found Violation:	Yes
Evaluation Type Description:	COMPLIANCE EVALUATION INSPECTION ON-SITE
Evaluation Responsible Person Identifier:	MDWHP
Evaluation Responsible Sub-Organization:	Not reported
Actual Return to Compliance Date:	1987-09-15 00:00:00.0
Scheduled Compliance Date:	1987-09-18 00:00:00.0
Date of Request:	Not reported
Date Response Received:	Not reported
Request Agency:	Not reported
Former Citation:	Not reported
Evaluation Date:	1987-11-17 00:00:00.0
Evaluation Responsible Agency:	State
Found Violation:	Yes
Evaluation Type Description:	COMPLIANCE SCHEDULE EVALUATION
Evaluation Responsible Person Identifier:	MDWHP
Evaluation Responsible Sub-Organization:	Not reported
Actual Return to Compliance Date:	1987-09-15 00:00:00.0
Scheduled Compliance Date:	Not reported
Date of Request:	Not reported
Date Response Received:	Not reported
Request Agency:	Not reported
Former Citation:	Not reported
Evaluation Date:	1987-12-04 00:00:00.0
Evaluation Responsible Agency:	State
Found Violation:	Yes
Evaluation Type Description:	COMPLIANCE SCHEDULE EVALUATION
Evaluation Responsible Person Identifier:	MDWHP
Evaluation Responsible Sub-Organization:	Not reported
Actual Return to Compliance Date:	1987-09-15 00:00:00.0
Scheduled Compliance Date:	Not reported
Date of Request:	Not reported
Date Response Received:	Not reported
Request Agency:	Not reported
Former Citation:	Not reported
Evaluation Date:	1987-10-16 00:00:00.0
Evaluation Responsible Agency:	State
Found Violation:	Yes
Evaluation Type Description:	COMPLIANCE SCHEDULE EVALUATION
Evaluation Responsible Person Identifier:	MDWHP
Evaluation Responsible Sub-Organization:	Not reported
Actual Return to Compliance Date:	1987-09-15 00:00:00.0

Map ID  
Direction  
Distance  
Elevation

MAP FINDINGS

Site

Database(s)

EDR ID Number  
EPA ID Number

**EASTERN MD WOOD TREATING CO (Continued)**

**1000402244**

Scheduled Compliance Date:	Not reported
Date of Request:	Not reported
Date Response Received:	Not reported
Request Agency:	Not reported
Former Citation:	Not reported
Evaluation Date:	1988-01-11 00:00:00.0
Evaluation Responsible Agency:	State
Found Violation:	Yes
Evaluation Type Description:	COMPLIANCE SCHEDULE EVALUATION
Evaluation Responsible Person Identifier:	MDWHP
Evaluation Responsible Sub-Organization:	Not reported
Actual Return to Compliance Date:	1987-09-15 00:00:00.0
Scheduled Compliance Date:	1987-09-18 00:00:00.0
Date of Request:	Not reported
Date Response Received:	Not reported
Request Agency:	Not reported
Former Citation:	Not reported
Evaluation Date:	1987-12-03 00:00:00.0
Evaluation Responsible Agency:	State
Found Violation:	Yes
Evaluation Type Description:	COMPLIANCE SCHEDULE EVALUATION
Evaluation Responsible Person Identifier:	MDWHP
Evaluation Responsible Sub-Organization:	Not reported
Actual Return to Compliance Date:	1987-09-15 00:00:00.0
Scheduled Compliance Date:	Not reported
Date of Request:	Not reported
Date Response Received:	Not reported
Request Agency:	Not reported
Former Citation:	Not reported
Evaluation Date:	1987-09-03 00:00:00.0
Evaluation Responsible Agency:	State
Found Violation:	Yes
Evaluation Type Description:	COMPLIANCE EVALUATION INSPECTION ON-SITE
Evaluation Responsible Person Identifier:	MDWHP
Evaluation Responsible Sub-Organization:	Not reported
Actual Return to Compliance Date:	1987-09-15 00:00:00.0
Scheduled Compliance Date:	Not reported
Date of Request:	Not reported
Date Response Received:	Not reported
Request Agency:	Not reported
Former Citation:	Not reported
Evaluation Date:	1988-01-06 00:00:00.0
Evaluation Responsible Agency:	State
Found Violation:	Yes
Evaluation Type Description:	COMPLIANCE SCHEDULE EVALUATION
Evaluation Responsible Person Identifier:	MDWHP
Evaluation Responsible Sub-Organization:	Not reported
Actual Return to Compliance Date:	1987-09-15 00:00:00.0
Scheduled Compliance Date:	Not reported
Date of Request:	Not reported
Date Response Received:	Not reported
Request Agency:	Not reported
Former Citation:	Not reported

Map ID  
Direction  
Distance  
Elevation

MAP FINDINGS

Site

Database(s)

EDR ID Number  
EPA ID Number

**EASTERN MD WOOD TREATING CO (Continued)**

**1000402244**

Evaluation Date: 1988-02-17 00:00:00.0  
Evaluation Responsible Agency: State  
Found Violation: Yes  
Evaluation Type Description: COMPLIANCE SCHEDULE EVALUATION  
Evaluation Responsible Person Identifier: MDWHP  
Evaluation Responsible Sub-Organization: Not reported  
Actual Return to Compliance Date: 1987-09-15 00:00:00.0  
Scheduled Compliance Date: Not reported  
Date of Request: Not reported  
Date Response Received: Not reported  
Request Agency: Not reported  
Former Citation: Not reported

Evaluation Date: 1987-10-08 00:00:00.0  
Evaluation Responsible Agency: State  
Found Violation: Yes  
Evaluation Type Description: COMPLIANCE SCHEDULE EVALUATION  
Evaluation Responsible Person Identifier: MDWHP  
Evaluation Responsible Sub-Organization: Not reported  
Actual Return to Compliance Date: 1987-09-15 00:00:00.0  
Scheduled Compliance Date: 1987-09-18 00:00:00.0  
Date of Request: Not reported  
Date Response Received: Not reported  
Request Agency: Not reported  
Former Citation: Not reported

Evaluation Date: 1987-12-15 00:00:00.0  
Evaluation Responsible Agency: State  
Found Violation: Yes  
Evaluation Type Description: COMPLIANCE SCHEDULE EVALUATION  
Evaluation Responsible Person Identifier: MDWHP  
Evaluation Responsible Sub-Organization: Not reported  
Actual Return to Compliance Date: 1987-09-15 00:00:00.0  
Scheduled Compliance Date: 1987-09-18 00:00:00.0  
Date of Request: Not reported  
Date Response Received: Not reported  
Request Agency: Not reported  
Former Citation: Not reported

Evaluation Date: 1987-10-20 00:00:00.0  
Evaluation Responsible Agency: State  
Found Violation: Yes  
Evaluation Type Description: COMPLIANCE SCHEDULE EVALUATION  
Evaluation Responsible Person Identifier: Not reported  
Evaluation Responsible Sub-Organization: Not reported  
Actual Return to Compliance Date: 1987-09-15 00:00:00.0  
Scheduled Compliance Date: 1987-09-18 00:00:00.0  
Date of Request: Not reported  
Date Response Received: Not reported  
Request Agency: Not reported  
Former Citation: Not reported

Evaluation Date: 1987-10-08 00:00:00.0  
Evaluation Responsible Agency: State  
Found Violation: Yes  
Evaluation Type Description: COMPLIANCE SCHEDULE EVALUATION  
Evaluation Responsible Person Identifier: MDWHP

Map ID  
Direction  
Distance  
Elevation

MAP FINDINGS

Site

Database(s)

EDR ID Number  
EPA ID Number

**EASTERN MD WOOD TREATING CO (Continued)**

**1000402244**

Evaluation Responsible Sub-Organization:	Not reported
Actual Return to Compliance Date:	1987-09-15 00:00:00.0
Scheduled Compliance Date:	Not reported
Date of Request:	Not reported
Date Response Received:	Not reported
Request Agency:	Not reported
Former Citation:	Not reported
Evaluation Date:	1987-12-16 00:00:00.0
Evaluation Responsible Agency:	State
Found Violation:	Yes
Evaluation Type Description:	COMPLIANCE SCHEDULE EVALUATION
Evaluation Responsible Person Identifier:	MDWHP
Evaluation Responsible Sub-Organization:	Not reported
Actual Return to Compliance Date:	1987-09-15 00:00:00.0
Scheduled Compliance Date:	Not reported
Date of Request:	Not reported
Date Response Received:	Not reported
Request Agency:	Not reported
Former Citation:	Not reported
Evaluation Date:	1987-12-16 00:00:00.0
Evaluation Responsible Agency:	State
Found Violation:	Yes
Evaluation Type Description:	COMPLIANCE SCHEDULE EVALUATION
Evaluation Responsible Person Identifier:	MDWHP
Evaluation Responsible Sub-Organization:	Not reported
Actual Return to Compliance Date:	1987-09-15 00:00:00.0
Scheduled Compliance Date:	Not reported
Date of Request:	Not reported
Date Response Received:	Not reported
Request Agency:	Not reported
Former Citation:	Not reported
Evaluation Date:	1988-02-17 00:00:00.0
Evaluation Responsible Agency:	State
Found Violation:	Yes
Evaluation Type Description:	COMPLIANCE SCHEDULE EVALUATION
Evaluation Responsible Person Identifier:	MDWHP
Evaluation Responsible Sub-Organization:	Not reported
Actual Return to Compliance Date:	1987-09-15 00:00:00.0
Scheduled Compliance Date:	Not reported
Date of Request:	Not reported
Date Response Received:	Not reported
Request Agency:	Not reported
Former Citation:	Not reported
Evaluation Date:	1987-12-02 00:00:00.0
Evaluation Responsible Agency:	State
Found Violation:	Yes
Evaluation Type Description:	COMPLIANCE SCHEDULE EVALUATION
Evaluation Responsible Person Identifier:	MDWHP
Evaluation Responsible Sub-Organization:	Not reported
Actual Return to Compliance Date:	1987-09-15 00:00:00.0
Scheduled Compliance Date:	Not reported
Date of Request:	Not reported
Date Response Received:	Not reported

Map ID  
Direction  
Distance  
Elevation

MAP FINDINGS

Site

Database(s)

EDR ID Number  
EPA ID Number

**EASTERN MD WOOD TREATING CO (Continued)**

**1000402244**

Request Agency:	Not reported
Former Citation:	Not reported
Evaluation Date:	1988-02-18 00:00:00.0
Evaluation Responsible Agency:	State
Found Violation:	Yes
Evaluation Type Description:	COMPLIANCE SCHEDULE EVALUATION
Evaluation Responsible Person Identifier:	MDWHP
Evaluation Responsible Sub-Organization:	Not reported
Actual Return to Compliance Date:	1987-09-15 00:00:00.0
Scheduled Compliance Date:	Not reported
Date of Request:	Not reported
Date Response Received:	Not reported
Request Agency:	Not reported
Former Citation:	Not reported
Evaluation Date:	1987-10-06 00:00:00.0
Evaluation Responsible Agency:	State
Found Violation:	Yes
Evaluation Type Description:	COMPLIANCE SCHEDULE EVALUATION
Evaluation Responsible Person Identifier:	MDWHP
Evaluation Responsible Sub-Organization:	Not reported
Actual Return to Compliance Date:	1987-09-15 00:00:00.0
Scheduled Compliance Date:	Not reported
Date of Request:	Not reported
Date Response Received:	Not reported
Request Agency:	Not reported
Former Citation:	Not reported
Evaluation Date:	1988-02-17 00:00:00.0
Evaluation Responsible Agency:	State
Found Violation:	Yes
Evaluation Type Description:	COMPLIANCE SCHEDULE EVALUATION
Evaluation Responsible Person Identifier:	MDWHP
Evaluation Responsible Sub-Organization:	Not reported
Actual Return to Compliance Date:	1987-09-15 00:00:00.0
Scheduled Compliance Date:	1987-09-18 00:00:00.0
Date of Request:	Not reported
Date Response Received:	Not reported
Request Agency:	Not reported
Former Citation:	Not reported
Evaluation Date:	1988-08-03 00:00:00.0
Evaluation Responsible Agency:	State
Found Violation:	Yes
Evaluation Type Description:	COMPLIANCE SCHEDULE EVALUATION
Evaluation Responsible Person Identifier:	Not reported
Evaluation Responsible Sub-Organization:	Not reported
Actual Return to Compliance Date:	1988-11-10 00:00:00.0
Scheduled Compliance Date:	1988-05-27 00:00:00.0
Date of Request:	Not reported
Date Response Received:	Not reported
Request Agency:	Not reported
Former Citation:	Not reported
Evaluation Date:	1988-02-05 00:00:00.0
Evaluation Responsible Agency:	State

Map ID  
Direction  
Distance  
Elevation

MAP FINDINGS

Site

Database(s)

EDR ID Number  
EPA ID Number

**EASTERN MD WOOD TREATING CO (Continued)**

**1000402244**

Found Violation:	Yes
Evaluation Type Description:	COMPLIANCE EVALUATION INSPECTION ON-SITE
Evaluation Responsible Person Identifier:	MDWHP
Evaluation Responsible Sub-Organization:	Not reported
Actual Return to Compliance Date:	1987-09-15 00:00:00.0
Scheduled Compliance Date:	Not reported
Date of Request:	Not reported
Date Response Received:	Not reported
Request Agency:	Not reported
Former Citation:	Not reported
Evaluation Date:	1987-11-10 00:00:00.0
Evaluation Responsible Agency:	State
Found Violation:	Yes
Evaluation Type Description:	COMPLIANCE SCHEDULE EVALUATION
Evaluation Responsible Person Identifier:	MDWHP
Evaluation Responsible Sub-Organization:	Not reported
Actual Return to Compliance Date:	1987-09-15 00:00:00.0
Scheduled Compliance Date:	Not reported
Date of Request:	Not reported
Date Response Received:	Not reported
Request Agency:	Not reported
Former Citation:	Not reported
Evaluation Date:	1988-05-13 00:00:00.0
Evaluation Responsible Agency:	State
Found Violation:	Yes
Evaluation Type Description:	COMPLIANCE SCHEDULE EVALUATION
Evaluation Responsible Person Identifier:	MDWHP
Evaluation Responsible Sub-Organization:	Not reported
Actual Return to Compliance Date:	1988-11-10 00:00:00.0
Scheduled Compliance Date:	1988-05-27 00:00:00.0
Date of Request:	Not reported
Date Response Received:	Not reported
Request Agency:	Not reported
Former Citation:	Not reported
Evaluation Date:	1987-12-01 00:00:00.0
Evaluation Responsible Agency:	State
Found Violation:	Yes
Evaluation Type Description:	COMPLIANCE SCHEDULE EVALUATION
Evaluation Responsible Person Identifier:	MDWHP
Evaluation Responsible Sub-Organization:	Not reported
Actual Return to Compliance Date:	1987-09-15 00:00:00.0
Scheduled Compliance Date:	1987-09-18 00:00:00.0
Date of Request:	Not reported
Date Response Received:	Not reported
Request Agency:	Not reported
Former Citation:	Not reported
Evaluation Date:	1987-09-03 00:00:00.0
Evaluation Responsible Agency:	State
Found Violation:	Yes
Evaluation Type Description:	COMPLIANCE EVALUATION INSPECTION ON-SITE
Evaluation Responsible Person Identifier:	MDWHP
Evaluation Responsible Sub-Organization:	Not reported
Actual Return to Compliance Date:	1987-09-15 00:00:00.0

Map ID  
Direction  
Distance  
Elevation

MAP FINDINGS

Site

Database(s)

EDR ID Number  
EPA ID Number

**EASTERN MD WOOD TREATING CO (Continued)**

**1000402244**

Scheduled Compliance Date: Not reported  
Date of Request: Not reported  
Date Response Received: Not reported  
Request Agency: Not reported  
Former Citation: Not reported

Evaluation Date: 1987-12-03 00:00:00.0  
Evaluation Responsible Agency: State  
Found Violation: Yes  
Evaluation Type Description: COMPLIANCE SCHEDULE EVALUATION  
Evaluation Responsible Person Identifier: MDWHP  
Evaluation Responsible Sub-Organization: Not reported  
Actual Return to Compliance Date: 1987-09-15 00:00:00.0  
Scheduled Compliance Date: Not reported  
Date of Request: Not reported  
Date Response Received: Not reported  
Request Agency: Not reported  
Former Citation: Not reported

Evaluation Date: 1987-10-20 00:00:00.0  
Evaluation Responsible Agency: State  
Found Violation: Yes  
Evaluation Type Description: COMPLIANCE SCHEDULE EVALUATION  
Evaluation Responsible Person Identifier: Not reported  
Evaluation Responsible Sub-Organization: Not reported  
Actual Return to Compliance Date: 1987-09-15 00:00:00.0  
Scheduled Compliance Date: Not reported  
Date of Request: Not reported  
Date Response Received: Not reported  
Request Agency: Not reported  
Former Citation: Not reported

Evaluation Date: 1987-10-29 00:00:00.0  
Evaluation Responsible Agency: State  
Found Violation: Yes  
Evaluation Type Description: COMPLIANCE SCHEDULE EVALUATION  
Evaluation Responsible Person Identifier: MDWHP  
Evaluation Responsible Sub-Organization: Not reported  
Actual Return to Compliance Date: 1987-09-15 00:00:00.0  
Scheduled Compliance Date: 1987-09-18 00:00:00.0  
Date of Request: Not reported  
Date Response Received: Not reported  
Request Agency: Not reported  
Former Citation: Not reported

Evaluation Date: 1988-01-22 00:00:00.0  
Evaluation Responsible Agency: State  
Found Violation: Yes  
Evaluation Type Description: COMPLIANCE SCHEDULE EVALUATION  
Evaluation Responsible Person Identifier: MDWHP  
Evaluation Responsible Sub-Organization: Not reported  
Actual Return to Compliance Date: 1987-09-15 00:00:00.0  
Scheduled Compliance Date: 1987-09-18 00:00:00.0  
Date of Request: Not reported  
Date Response Received: Not reported  
Request Agency: Not reported  
Former Citation: Not reported



Map ID  
Direction  
Distance  
Elevation

MAP FINDINGS

Site

Database(s)

EDR ID Number  
EPA ID Number

**EASTERN MD WOOD TREATING CO (Continued)**

**1000402244**

Evaluation Date: 1987-10-22 00:00:00.0  
Evaluation Responsible Agency: State  
Found Violation: Yes  
Evaluation Type Description: COMPLIANCE SCHEDULE EVALUATION  
Evaluation Responsible Person Identifier: MDWHP  
Evaluation Responsible Sub-Organization: Not reported  
Actual Return to Compliance Date: 1987-09-15 00:00:00.0  
Scheduled Compliance Date: Not reported  
Date of Request: Not reported  
Date Response Received: Not reported  
Request Agency: Not reported  
Former Citation: Not reported

Evaluation Date: 1988-01-11 00:00:00.0  
Evaluation Responsible Agency: State  
Found Violation: Yes  
Evaluation Type Description: COMPLIANCE SCHEDULE EVALUATION  
Evaluation Responsible Person Identifier: MDWHP  
Evaluation Responsible Sub-Organization: Not reported  
Actual Return to Compliance Date: 1987-09-15 00:00:00.0  
Scheduled Compliance Date: Not reported  
Date of Request: Not reported  
Date Response Received: Not reported  
Request Agency: Not reported  
Former Citation: Not reported

Evaluation Date: 1987-10-29 00:00:00.0  
Evaluation Responsible Agency: State  
Found Violation: Yes  
Evaluation Type Description: COMPLIANCE SCHEDULE EVALUATION  
Evaluation Responsible Person Identifier: MDWHP  
Evaluation Responsible Sub-Organization: Not reported  
Actual Return to Compliance Date: 1987-09-15 00:00:00.0  
Scheduled Compliance Date: Not reported  
Date of Request: Not reported  
Date Response Received: Not reported  
Request Agency: Not reported  
Former Citation: Not reported

Evaluation Date: 1987-12-15 00:00:00.0  
Evaluation Responsible Agency: State  
Found Violation: Yes  
Evaluation Type Description: COMPLIANCE SCHEDULE EVALUATION  
Evaluation Responsible Person Identifier: MDWHP  
Evaluation Responsible Sub-Organization: Not reported  
Actual Return to Compliance Date: 1987-09-15 00:00:00.0  
Scheduled Compliance Date: Not reported  
Date of Request: Not reported  
Date Response Received: Not reported  
Request Agency: Not reported  
Former Citation: Not reported

Evaluation Date: 1987-10-22 00:00:00.0  
Evaluation Responsible Agency: State  
Found Violation: Yes  
Evaluation Type Description: COMPLIANCE SCHEDULE EVALUATION  
Evaluation Responsible Person Identifier: MDWHP

Map ID  
Direction  
Distance  
Elevation

MAP FINDINGS

Site

Database(s)

EDR ID Number  
EPA ID Number

**EASTERN MD WOOD TREATING CO (Continued)**

**1000402244**

Evaluation Responsible Sub-Organization:	Not reported
Actual Return to Compliance Date:	1987-09-15 00:00:00.0
Scheduled Compliance Date:	1987-09-18 00:00:00.0
Date of Request:	Not reported
Date Response Received:	Not reported
Request Agency:	Not reported
Former Citation:	Not reported
Evaluation Date:	1987-10-06 00:00:00.0
Evaluation Responsible Agency:	State
Found Violation:	Yes
Evaluation Type Description:	COMPLIANCE SCHEDULE EVALUATION
Evaluation Responsible Person Identifier:	MDWHP
Evaluation Responsible Sub-Organization:	Not reported
Actual Return to Compliance Date:	1987-09-15 00:00:00.0
Scheduled Compliance Date:	1987-09-18 00:00:00.0
Date of Request:	Not reported
Date Response Received:	Not reported
Request Agency:	Not reported
Former Citation:	Not reported
Evaluation Date:	1988-01-06 00:00:00.0
Evaluation Responsible Agency:	State
Found Violation:	Yes
Evaluation Type Description:	COMPLIANCE SCHEDULE EVALUATION
Evaluation Responsible Person Identifier:	MDWHP
Evaluation Responsible Sub-Organization:	Not reported
Actual Return to Compliance Date:	1987-09-15 00:00:00.0
Scheduled Compliance Date:	1987-09-18 00:00:00.0
Date of Request:	Not reported
Date Response Received:	Not reported
Request Agency:	Not reported
Former Citation:	Not reported
Evaluation Date:	1988-06-16 00:00:00.0
Evaluation Responsible Agency:	State
Found Violation:	Yes
Evaluation Type Description:	COMPLIANCE EVALUATION INSPECTION ON-SITE
Evaluation Responsible Person Identifier:	Not reported
Evaluation Responsible Sub-Organization:	Not reported
Actual Return to Compliance Date:	1988-11-10 00:00:00.0
Scheduled Compliance Date:	1988-05-27 00:00:00.0
Date of Request:	Not reported
Date Response Received:	Not reported
Request Agency:	Not reported
Former Citation:	Not reported
Evaluation Date:	1987-10-20 00:00:00.0
Evaluation Responsible Agency:	State
Found Violation:	Yes
Evaluation Type Description:	COMPLIANCE SCHEDULE EVALUATION
Evaluation Responsible Person Identifier:	Not reported
Evaluation Responsible Sub-Organization:	Not reported
Actual Return to Compliance Date:	1987-09-15 00:00:00.0
Scheduled Compliance Date:	Not reported
Date of Request:	Not reported
Date Response Received:	Not reported

Map ID  
Direction  
Distance  
Elevation

MAP FINDINGS

Site

Database(s)

EDR ID Number  
EPA ID Number

**EASTERN MD WOOD TREATING CO (Continued)**

**1000402244**

Request Agency:	Not reported
Former Citation:	Not reported
Evaluation Date:	1987-10-26 00:00:00.0
Evaluation Responsible Agency:	State
Found Violation:	Yes
Evaluation Type Description:	COMPLIANCE SCHEDULE EVALUATION
Evaluation Responsible Person Identifier:	MDWHP
Evaluation Responsible Sub-Organization:	Not reported
Actual Return to Compliance Date:	1987-09-15 00:00:00.0
Scheduled Compliance Date:	1987-09-18 00:00:00.0
Date of Request:	Not reported
Date Response Received:	Not reported
Request Agency:	Not reported
Former Citation:	Not reported
Evaluation Date:	1987-10-20 00:00:00.0
Evaluation Responsible Agency:	State
Found Violation:	Yes
Evaluation Type Description:	COMPLIANCE SCHEDULE EVALUATION
Evaluation Responsible Person Identifier:	Not reported
Evaluation Responsible Sub-Organization:	Not reported
Actual Return to Compliance Date:	1987-09-15 00:00:00.0
Scheduled Compliance Date:	Not reported
Date of Request:	Not reported
Date Response Received:	Not reported
Request Agency:	Not reported
Former Citation:	Not reported
Evaluation Date:	1987-10-29 00:00:00.0
Evaluation Responsible Agency:	State
Found Violation:	Yes
Evaluation Type Description:	COMPLIANCE SCHEDULE EVALUATION
Evaluation Responsible Person Identifier:	MDWHP
Evaluation Responsible Sub-Organization:	Not reported
Actual Return to Compliance Date:	1987-09-15 00:00:00.0
Scheduled Compliance Date:	Not reported
Date of Request:	Not reported
Date Response Received:	Not reported
Request Agency:	Not reported
Former Citation:	Not reported
Evaluation Date:	1987-12-03 00:00:00.0
Evaluation Responsible Agency:	State
Found Violation:	Yes
Evaluation Type Description:	COMPLIANCE SCHEDULE EVALUATION
Evaluation Responsible Person Identifier:	MDWHP
Evaluation Responsible Sub-Organization:	Not reported
Actual Return to Compliance Date:	1987-09-15 00:00:00.0
Scheduled Compliance Date:	1987-09-18 00:00:00.0
Date of Request:	Not reported
Date Response Received:	Not reported
Request Agency:	Not reported
Former Citation:	Not reported
Evaluation Date:	1987-12-30 00:00:00.0
Evaluation Responsible Agency:	State

Map ID  
Direction  
Distance  
Elevation

MAP FINDINGS

Site

Database(s)

EDR ID Number  
EPA ID Number

**EASTERN MD WOOD TREATING CO (Continued)**

**1000402244**

Found Violation: Yes  
Evaluation Type Description: COMPLIANCE SCHEDULE EVALUATION  
Evaluation Responsible Person Identifier: MDWHP  
Evaluation Responsible Sub-Organization: Not reported  
Actual Return to Compliance Date: 1987-09-15 00:00:00.0  
Scheduled Compliance Date: Not reported  
Date of Request: Not reported  
Date Response Received: Not reported  
Request Agency: Not reported  
Former Citation: Not reported

Evaluation Date: 1987-11-30 00:00:00.0  
Evaluation Responsible Agency: State  
Found Violation: Yes  
Evaluation Type Description: COMPLIANCE SCHEDULE EVALUATION  
Evaluation Responsible Person Identifier: MDWHP  
Evaluation Responsible Sub-Organization: Not reported  
Actual Return to Compliance Date: 1987-09-15 00:00:00.0  
Scheduled Compliance Date: 1987-09-18 00:00:00.0  
Date of Request: Not reported  
Date Response Received: Not reported  
Request Agency: Not reported  
Former Citation: Not reported

Evaluation Date: 1988-01-22 00:00:00.0  
Evaluation Responsible Agency: State  
Found Violation: Yes  
Evaluation Type Description: COMPLIANCE SCHEDULE EVALUATION  
Evaluation Responsible Person Identifier: MDWHP  
Evaluation Responsible Sub-Organization: Not reported  
Actual Return to Compliance Date: 1987-09-15 00:00:00.0  
Scheduled Compliance Date: Not reported  
Date of Request: Not reported  
Date Response Received: Not reported  
Request Agency: Not reported  
Former Citation: Not reported

Evaluation Date: 1987-12-30 00:00:00.0  
Evaluation Responsible Agency: State  
Found Violation: Yes  
Evaluation Type Description: COMPLIANCE SCHEDULE EVALUATION  
Evaluation Responsible Person Identifier: MDWHP  
Evaluation Responsible Sub-Organization: Not reported  
Actual Return to Compliance Date: 1987-09-15 00:00:00.0  
Scheduled Compliance Date: 1987-09-18 00:00:00.0  
Date of Request: Not reported  
Date Response Received: Not reported  
Request Agency: Not reported  
Former Citation: Not reported

Evaluation Date: 1987-11-10 00:00:00.0  
Evaluation Responsible Agency: State  
Found Violation: Yes  
Evaluation Type Description: COMPLIANCE SCHEDULE EVALUATION  
Evaluation Responsible Person Identifier: MDWHP  
Evaluation Responsible Sub-Organization: Not reported  
Actual Return to Compliance Date: 1987-09-15 00:00:00.0

Map ID  
Direction  
Distance  
Elevation

MAP FINDINGS

Site

Database(s)

EDR ID Number  
EPA ID Number

**EASTERN MD WOOD TREATING CO (Continued)**

**1000402244**

Scheduled Compliance Date: Not reported  
Date of Request: Not reported  
Date Response Received: Not reported  
Request Agency: Not reported  
Former Citation: Not reported

Evaluation Date: 1987-10-26 00:00:00.0  
Evaluation Responsible Agency: State  
Found Violation: Yes  
Evaluation Type Description: COMPLIANCE SCHEDULE EVALUATION  
Evaluation Responsible Person Identifier: MDWHP  
Evaluation Responsible Sub-Organization: Not reported  
Actual Return to Compliance Date: 1987-09-15 00:00:00.0  
Scheduled Compliance Date: Not reported  
Date of Request: Not reported  
Date Response Received: Not reported  
Request Agency: Not reported  
Former Citation: Not reported

Evaluation Date: 1988-02-05 00:00:00.0  
Evaluation Responsible Agency: State  
Found Violation: Yes  
Evaluation Type Description: COMPLIANCE EVALUATION INSPECTION ON-SITE  
Evaluation Responsible Person Identifier: MDWHP  
Evaluation Responsible Sub-Organization: Not reported  
Actual Return to Compliance Date: 1987-09-15 00:00:00.0  
Scheduled Compliance Date: Not reported  
Date of Request: Not reported  
Date Response Received: Not reported  
Request Agency: Not reported  
Former Citation: Not reported

Evaluation Date: 1988-01-11 00:00:00.0  
Evaluation Responsible Agency: State  
Found Violation: Yes  
Evaluation Type Description: COMPLIANCE SCHEDULE EVALUATION  
Evaluation Responsible Person Identifier: MDWHP  
Evaluation Responsible Sub-Organization: Not reported  
Actual Return to Compliance Date: 1987-09-15 00:00:00.0  
Scheduled Compliance Date: Not reported  
Date of Request: Not reported  
Date Response Received: Not reported  
Request Agency: Not reported  
Former Citation: Not reported

Evaluation Date: 1987-11-30 00:00:00.0  
Evaluation Responsible Agency: State  
Found Violation: Yes  
Evaluation Type Description: COMPLIANCE SCHEDULE EVALUATION  
Evaluation Responsible Person Identifier: MDWHP  
Evaluation Responsible Sub-Organization: Not reported  
Actual Return to Compliance Date: 1987-09-15 00:00:00.0  
Scheduled Compliance Date: Not reported  
Date of Request: Not reported  
Date Response Received: Not reported  
Request Agency: Not reported  
Former Citation: Not reported

Map ID  
Direction  
Distance  
Elevation

MAP FINDINGS

Site

Database(s)

EDR ID Number  
EPA ID Number

**EASTERN MD WOOD TREATING CO (Continued)**

**1000402244**

Evaluation Date:	1987-12-01 00:00:00.0
Evaluation Responsible Agency:	State
Found Violation:	Yes
Evaluation Type Description:	COMPLIANCE SCHEDULE EVALUATION
Evaluation Responsible Person Identifier:	MDWHP
Evaluation Responsible Sub-Organization:	Not reported
Actual Return to Compliance Date:	1987-09-15 00:00:00.0
Scheduled Compliance Date:	Not reported
Date of Request:	Not reported
Date Response Received:	Not reported
Request Agency:	Not reported
Former Citation:	Not reported
Evaluation Date:	1987-12-04 00:00:00.0
Evaluation Responsible Agency:	State
Found Violation:	Yes
Evaluation Type Description:	COMPLIANCE SCHEDULE EVALUATION
Evaluation Responsible Person Identifier:	MDWHP
Evaluation Responsible Sub-Organization:	Not reported
Actual Return to Compliance Date:	1987-09-15 00:00:00.0
Scheduled Compliance Date:	Not reported
Date of Request:	Not reported
Date Response Received:	Not reported
Request Agency:	Not reported
Former Citation:	Not reported
Evaluation Date:	1987-10-26 00:00:00.0
Evaluation Responsible Agency:	State
Found Violation:	Yes
Evaluation Type Description:	COMPLIANCE SCHEDULE EVALUATION
Evaluation Responsible Person Identifier:	MDWHP
Evaluation Responsible Sub-Organization:	Not reported
Actual Return to Compliance Date:	1987-09-15 00:00:00.0
Scheduled Compliance Date:	Not reported
Date of Request:	Not reported
Date Response Received:	Not reported
Request Agency:	Not reported
Former Citation:	Not reported
Evaluation Date:	1988-04-14 00:00:00.0
Evaluation Responsible Agency:	State
Found Violation:	Yes
Evaluation Type Description:	COMPLIANCE EVALUATION INSPECTION ON-SITE
Evaluation Responsible Person Identifier:	MDWHP
Evaluation Responsible Sub-Organization:	Not reported
Actual Return to Compliance Date:	1988-04-15 00:00:00.0
Scheduled Compliance Date:	1988-04-26 00:00:00.0
Date of Request:	Not reported
Date Response Received:	Not reported
Request Agency:	Not reported
Former Citation:	Not reported
Evaluation Date:	1987-11-10 00:00:00.0
Evaluation Responsible Agency:	State
Found Violation:	Yes
Evaluation Type Description:	COMPLIANCE SCHEDULE EVALUATION
Evaluation Responsible Person Identifier:	MDWHP

Map ID  
Direction  
Distance  
Elevation

MAP FINDINGS

Site

Database(s)

EDR ID Number  
EPA ID Number

**EASTERN MD WOOD TREATING CO (Continued)**

**1000402244**

Evaluation Responsible Sub-Organization:	Not reported
Actual Return to Compliance Date:	1987-09-15 00:00:00.0
Scheduled Compliance Date:	1987-09-18 00:00:00.0
Date of Request:	Not reported
Date Response Received:	Not reported
Request Agency:	Not reported
Former Citation:	Not reported
Evaluation Date:	1987-10-22 00:00:00.0
Evaluation Responsible Agency:	State
Found Violation:	Yes
Evaluation Type Description:	COMPLIANCE SCHEDULE EVALUATION
Evaluation Responsible Person Identifier:	MDWHP
Evaluation Responsible Sub-Organization:	Not reported
Actual Return to Compliance Date:	1987-09-15 00:00:00.0
Scheduled Compliance Date:	1987-09-18 00:00:00.0
Date of Request:	Not reported
Date Response Received:	Not reported
Request Agency:	Not reported
Former Citation:	Not reported
Evaluation Date:	1987-10-26 00:00:00.0
Evaluation Responsible Agency:	State
Found Violation:	Yes
Evaluation Type Description:	COMPLIANCE SCHEDULE EVALUATION
Evaluation Responsible Person Identifier:	MDWHP
Evaluation Responsible Sub-Organization:	Not reported
Actual Return to Compliance Date:	1987-09-15 00:00:00.0
Scheduled Compliance Date:	1987-09-18 00:00:00.0
Date of Request:	Not reported
Date Response Received:	Not reported
Request Agency:	Not reported
Former Citation:	Not reported
Evaluation Date:	1987-12-04 00:00:00.0
Evaluation Responsible Agency:	State
Found Violation:	Yes
Evaluation Type Description:	COMPLIANCE SCHEDULE EVALUATION
Evaluation Responsible Person Identifier:	MDWHP
Evaluation Responsible Sub-Organization:	Not reported
Actual Return to Compliance Date:	1987-09-15 00:00:00.0
Scheduled Compliance Date:	1987-09-18 00:00:00.0
Date of Request:	Not reported
Date Response Received:	Not reported
Request Agency:	Not reported
Former Citation:	Not reported
Evaluation Date:	1987-12-16 00:00:00.0
Evaluation Responsible Agency:	State
Found Violation:	Yes
Evaluation Type Description:	COMPLIANCE SCHEDULE EVALUATION
Evaluation Responsible Person Identifier:	MDWHP
Evaluation Responsible Sub-Organization:	Not reported
Actual Return to Compliance Date:	1987-09-15 00:00:00.0
Scheduled Compliance Date:	1987-09-18 00:00:00.0
Date of Request:	Not reported
Date Response Received:	Not reported

Map ID  
Direction  
Distance  
Elevation

MAP FINDINGS

Site

Database(s)

EDR ID Number  
EPA ID Number

**EASTERN MD WOOD TREATING CO (Continued)**

**1000402244**

Request Agency:	Not reported
Former Citation:	Not reported
Evaluation Date:	1987-11-10 00:00:00.0
Evaluation Responsible Agency:	State
Found Violation:	Yes
Evaluation Type Description:	COMPLIANCE SCHEDULE EVALUATION
Evaluation Responsible Person Identifier:	MDWHP
Evaluation Responsible Sub-Organization:	Not reported
Actual Return to Compliance Date:	1987-09-15 00:00:00.0
Scheduled Compliance Date:	Not reported
Date of Request:	Not reported
Date Response Received:	Not reported
Request Agency:	Not reported
Former Citation:	Not reported
Evaluation Date:	1987-12-03 00:00:00.0
Evaluation Responsible Agency:	State
Found Violation:	Yes
Evaluation Type Description:	COMPLIANCE SCHEDULE EVALUATION
Evaluation Responsible Person Identifier:	MDWHP
Evaluation Responsible Sub-Organization:	Not reported
Actual Return to Compliance Date:	1987-09-15 00:00:00.0
Scheduled Compliance Date:	Not reported
Date of Request:	Not reported
Date Response Received:	Not reported
Request Agency:	Not reported
Former Citation:	Not reported
Evaluation Date:	1988-11-10 00:00:00.0
Evaluation Responsible Agency:	State
Found Violation:	No
Evaluation Type Description:	FOCUSED COMPLIANCE INSPECTION
Evaluation Responsible Person Identifier:	MDWHP
Evaluation Responsible Sub-Organization:	Not reported
Actual Return to Compliance Date:	Not reported
Scheduled Compliance Date:	Not reported
Date of Request:	Not reported
Date Response Received:	Not reported
Request Agency:	Not reported
Former Citation:	Not reported
Evaluation Date:	1987-10-26 00:00:00.0
Evaluation Responsible Agency:	State
Found Violation:	Yes
Evaluation Type Description:	COMPLIANCE SCHEDULE EVALUATION
Evaluation Responsible Person Identifier:	MDWHP
Evaluation Responsible Sub-Organization:	Not reported
Actual Return to Compliance Date:	1987-09-15 00:00:00.0
Scheduled Compliance Date:	Not reported
Date of Request:	Not reported
Date Response Received:	Not reported
Request Agency:	Not reported
Former Citation:	Not reported
Evaluation Date:	1988-01-06 00:00:00.0
Evaluation Responsible Agency:	State



Map ID  
Direction  
Distance  
Elevation

MAP FINDINGS

Site

Database(s)

EDR ID Number  
EPA ID Number

**EASTERN MD WOOD TREATING CO (Continued)**

**1000402244**

Found Violation: Yes  
Evaluation Type Description: COMPLIANCE SCHEDULE EVALUATION  
Evaluation Responsible Person Identifier: MDWHP  
Evaluation Responsible Sub-Organization: Not reported  
Actual Return to Compliance Date: 1987-09-15 00:00:00.0  
Scheduled Compliance Date: Not reported  
Date of Request: Not reported  
Date Response Received: Not reported  
Request Agency: Not reported  
Former Citation: Not reported

Evaluation Date: 1987-11-17 00:00:00.0  
Evaluation Responsible Agency: State  
Found Violation: Yes  
Evaluation Type Description: COMPLIANCE SCHEDULE EVALUATION  
Evaluation Responsible Person Identifier: MDWHP  
Evaluation Responsible Sub-Organization: Not reported  
Actual Return to Compliance Date: 1987-09-15 00:00:00.0  
Scheduled Compliance Date: 1987-09-18 00:00:00.0  
Date of Request: Not reported  
Date Response Received: Not reported  
Request Agency: Not reported  
Former Citation: Not reported

Evaluation Date: 1987-12-02 00:00:00.0  
Evaluation Responsible Agency: State  
Found Violation: Yes  
Evaluation Type Description: COMPLIANCE SCHEDULE EVALUATION  
Evaluation Responsible Person Identifier: MDWHP  
Evaluation Responsible Sub-Organization: Not reported  
Actual Return to Compliance Date: 1987-09-15 00:00:00.0  
Scheduled Compliance Date: 1987-09-18 00:00:00.0  
Date of Request: Not reported  
Date Response Received: Not reported  
Request Agency: Not reported  
Former Citation: Not reported

Evaluation Date: 1988-02-23 00:00:00.0  
Evaluation Responsible Agency: State  
Found Violation: Yes  
Evaluation Type Description: COMPLIANCE SCHEDULE EVALUATION  
Evaluation Responsible Person Identifier: MDWHP  
Evaluation Responsible Sub-Organization: Not reported  
Actual Return to Compliance Date: 1988-04-15 00:00:00.0  
Scheduled Compliance Date: 1988-02-24 00:00:00.0  
Date of Request: Not reported  
Date Response Received: Not reported  
Request Agency: Not reported  
Former Citation: Not reported

Evaluation Date: 1987-12-02 00:00:00.0  
Evaluation Responsible Agency: State  
Found Violation: Yes  
Evaluation Type Description: COMPLIANCE SCHEDULE EVALUATION  
Evaluation Responsible Person Identifier: MDWHP  
Evaluation Responsible Sub-Organization: Not reported  
Actual Return to Compliance Date: 1987-09-15 00:00:00.0

Map ID  
Direction  
Distance  
Elevation

MAP FINDINGS

Site

Database(s)

EDR ID Number  
EPA ID Number

**EASTERN MD WOOD TREATING CO (Continued)**

**1000402244**

Scheduled Compliance Date: Not reported  
Date of Request: Not reported  
Date Response Received: Not reported  
Request Agency: Not reported  
Former Citation: Not reported

Evaluation Date: 1988-03-04 00:00:00.0  
Evaluation Responsible Agency: State  
Found Violation: Yes  
Evaluation Type Description: COMPLIANCE SCHEDULE EVALUATION  
Evaluation Responsible Person Identifier: MDWHP  
Evaluation Responsible Sub-Organization: Not reported  
Actual Return to Compliance Date: 1988-04-15 00:00:00.0  
Scheduled Compliance Date: 1988-02-24 00:00:00.0  
Date of Request: Not reported  
Date Response Received: Not reported  
Request Agency: Not reported  
Former Citation: Not reported

Evaluation Date: 1987-10-06 00:00:00.0  
Evaluation Responsible Agency: State  
Found Violation: Yes  
Evaluation Type Description: COMPLIANCE SCHEDULE EVALUATION  
Evaluation Responsible Person Identifier: MDWHP  
Evaluation Responsible Sub-Organization: Not reported  
Actual Return to Compliance Date: 1987-09-15 00:00:00.0  
Scheduled Compliance Date: 1987-09-18 00:00:00.0  
Date of Request: Not reported  
Date Response Received: Not reported  
Request Agency: Not reported  
Former Citation: Not reported

Evaluation Date: 1988-02-17 00:00:00.0  
Evaluation Responsible Agency: State  
Found Violation: Yes  
Evaluation Type Description: COMPLIANCE SCHEDULE EVALUATION  
Evaluation Responsible Person Identifier: MDWHP  
Evaluation Responsible Sub-Organization: Not reported  
Actual Return to Compliance Date: 1987-09-15 00:00:00.0  
Scheduled Compliance Date: Not reported  
Date of Request: Not reported  
Date Response Received: Not reported  
Request Agency: Not reported  
Former Citation: Not reported

Evaluation Date: 1987-12-16 00:00:00.0  
Evaluation Responsible Agency: State  
Found Violation: Yes  
Evaluation Type Description: COMPLIANCE SCHEDULE EVALUATION  
Evaluation Responsible Person Identifier: MDWHP  
Evaluation Responsible Sub-Organization: Not reported  
Actual Return to Compliance Date: 1987-09-15 00:00:00.0  
Scheduled Compliance Date: Not reported  
Date of Request: Not reported  
Date Response Received: Not reported  
Request Agency: Not reported  
Former Citation: Not reported

Map ID  
Direction  
Distance  
Elevation

MAP FINDINGS

Site

Database(s)

EDR ID Number  
EPA ID Number

**EASTERN MD WOOD TREATING CO (Continued)**

**1000402244**

Evaluation Date: 1987-10-20 00:00:00.0  
Evaluation Responsible Agency: State  
Found Violation: Yes  
Evaluation Type Description: COMPLIANCE SCHEDULE EVALUATION  
Evaluation Responsible Person Identifier: Not reported  
Evaluation Responsible Sub-Organization: Not reported  
Actual Return to Compliance Date: 1987-09-15 00:00:00.0  
Scheduled Compliance Date: Not reported  
Date of Request: Not reported  
Date Response Received: Not reported  
Request Agency: Not reported  
Former Citation: Not reported

Evaluation Date: 1987-12-02 00:00:00.0  
Evaluation Responsible Agency: State  
Found Violation: Yes  
Evaluation Type Description: COMPLIANCE SCHEDULE EVALUATION  
Evaluation Responsible Person Identifier: MDWHP  
Evaluation Responsible Sub-Organization: Not reported  
Actual Return to Compliance Date: 1987-09-15 00:00:00.0  
Scheduled Compliance Date: 1987-09-18 00:00:00.0  
Date of Request: Not reported  
Date Response Received: Not reported  
Request Agency: Not reported  
Former Citation: Not reported

Evaluation Date: 1987-12-30 00:00:00.0  
Evaluation Responsible Agency: State  
Found Violation: Yes  
Evaluation Type Description: COMPLIANCE SCHEDULE EVALUATION  
Evaluation Responsible Person Identifier: MDWHP  
Evaluation Responsible Sub-Organization: Not reported  
Actual Return to Compliance Date: 1987-09-15 00:00:00.0  
Scheduled Compliance Date: Not reported  
Date of Request: Not reported  
Date Response Received: Not reported  
Request Agency: Not reported  
Former Citation: Not reported

Evaluation Date: 1987-12-15 00:00:00.0  
Evaluation Responsible Agency: State  
Found Violation: Yes  
Evaluation Type Description: COMPLIANCE SCHEDULE EVALUATION  
Evaluation Responsible Person Identifier: MDWHP  
Evaluation Responsible Sub-Organization: Not reported  
Actual Return to Compliance Date: 1987-09-15 00:00:00.0  
Scheduled Compliance Date: Not reported  
Date of Request: Not reported  
Date Response Received: Not reported  
Request Agency: Not reported  
Former Citation: Not reported

Evaluation Date: 1988-02-18 00:00:00.0  
Evaluation Responsible Agency: State  
Found Violation: Yes  
Evaluation Type Description: COMPLIANCE SCHEDULE EVALUATION  
Evaluation Responsible Person Identifier: MDWHP

Map ID  
Direction  
Distance  
Elevation

MAP FINDINGS

Site

Database(s)

EDR ID Number  
EPA ID Number

**EASTERN MD WOOD TREATING CO (Continued)**

**1000402244**

Evaluation Responsible Sub-Organization:	Not reported
Actual Return to Compliance Date:	1987-09-15 00:00:00.0
Scheduled Compliance Date:	Not reported
Date of Request:	Not reported
Date Response Received:	Not reported
Request Agency:	Not reported
Former Citation:	Not reported
Evaluation Date:	1987-12-04 00:00:00.0
Evaluation Responsible Agency:	State
Found Violation:	Yes
Evaluation Type Description:	COMPLIANCE SCHEDULE EVALUATION
Evaluation Responsible Person Identifier:	MDWHP
Evaluation Responsible Sub-Organization:	Not reported
Actual Return to Compliance Date:	1987-09-15 00:00:00.0
Scheduled Compliance Date:	1987-09-18 00:00:00.0
Date of Request:	Not reported
Date Response Received:	Not reported
Request Agency:	Not reported
Former Citation:	Not reported
Evaluation Date:	1987-12-15 00:00:00.0
Evaluation Responsible Agency:	State
Found Violation:	Yes
Evaluation Type Description:	COMPLIANCE SCHEDULE EVALUATION
Evaluation Responsible Person Identifier:	MDWHP
Evaluation Responsible Sub-Organization:	Not reported
Actual Return to Compliance Date:	1987-09-15 00:00:00.0
Scheduled Compliance Date:	Not reported
Date of Request:	Not reported
Date Response Received:	Not reported
Request Agency:	Not reported
Former Citation:	Not reported
Evaluation Date:	1988-02-18 00:00:00.0
Evaluation Responsible Agency:	State
Found Violation:	Yes
Evaluation Type Description:	COMPLIANCE SCHEDULE EVALUATION
Evaluation Responsible Person Identifier:	MDWHP
Evaluation Responsible Sub-Organization:	Not reported
Actual Return to Compliance Date:	1987-09-15 00:00:00.0
Scheduled Compliance Date:	Not reported
Date of Request:	Not reported
Date Response Received:	Not reported
Request Agency:	Not reported
Former Citation:	Not reported
Evaluation Date:	1987-11-10 00:00:00.0
Evaluation Responsible Agency:	State
Found Violation:	Yes
Evaluation Type Description:	COMPLIANCE SCHEDULE EVALUATION
Evaluation Responsible Person Identifier:	MDWHP
Evaluation Responsible Sub-Organization:	Not reported
Actual Return to Compliance Date:	1987-09-15 00:00:00.0
Scheduled Compliance Date:	Not reported
Date of Request:	Not reported
Date Response Received:	Not reported

Map ID  
Direction  
Distance  
Elevation

MAP FINDINGS

Site

Database(s)

EDR ID Number  
EPA ID Number

**EASTERN MD WOOD TREATING CO (Continued)**

**1000402244**

Request Agency:	Not reported
Former Citation:	Not reported
Evaluation Date:	1987-12-16 00:00:00.0
Evaluation Responsible Agency:	State
Found Violation:	Yes
Evaluation Type Description:	COMPLIANCE SCHEDULE EVALUATION
Evaluation Responsible Person Identifier:	MDWHP
Evaluation Responsible Sub-Organization:	Not reported
Actual Return to Compliance Date:	1987-09-15 00:00:00.0
Scheduled Compliance Date:	Not reported
Date of Request:	Not reported
Date Response Received:	Not reported
Request Agency:	Not reported
Former Citation:	Not reported
Evaluation Date:	1987-10-29 00:00:00.0
Evaluation Responsible Agency:	State
Found Violation:	Yes
Evaluation Type Description:	COMPLIANCE SCHEDULE EVALUATION
Evaluation Responsible Person Identifier:	MDWHP
Evaluation Responsible Sub-Organization:	Not reported
Actual Return to Compliance Date:	1987-09-15 00:00:00.0
Scheduled Compliance Date:	1987-09-18 00:00:00.0
Date of Request:	Not reported
Date Response Received:	Not reported
Request Agency:	Not reported
Former Citation:	Not reported
Evaluation Date:	1987-10-22 00:00:00.0
Evaluation Responsible Agency:	State
Found Violation:	Yes
Evaluation Type Description:	COMPLIANCE SCHEDULE EVALUATION
Evaluation Responsible Person Identifier:	MDWHP
Evaluation Responsible Sub-Organization:	Not reported
Actual Return to Compliance Date:	1987-09-15 00:00:00.0
Scheduled Compliance Date:	Not reported
Date of Request:	Not reported
Date Response Received:	Not reported
Request Agency:	Not reported
Former Citation:	Not reported
Evaluation Date:	1987-11-10 00:00:00.0
Evaluation Responsible Agency:	State
Found Violation:	Yes
Evaluation Type Description:	COMPLIANCE SCHEDULE EVALUATION
Evaluation Responsible Person Identifier:	MDWHP
Evaluation Responsible Sub-Organization:	Not reported
Actual Return to Compliance Date:	1987-09-15 00:00:00.0
Scheduled Compliance Date:	1987-09-18 00:00:00.0
Date of Request:	Not reported
Date Response Received:	Not reported
Request Agency:	Not reported
Former Citation:	Not reported
Evaluation Date:	1987-10-26 00:00:00.0
Evaluation Responsible Agency:	State

Map ID  
Direction  
Distance  
Elevation

MAP FINDINGS

Site

Database(s)

EDR ID Number  
EPA ID Number

**EASTERN MD WOOD TREATING CO (Continued)**

**1000402244**

Found Violation: Yes  
Evaluation Type Description: COMPLIANCE SCHEDULE EVALUATION  
Evaluation Responsible Person Identifier: MDWHP  
Evaluation Responsible Sub-Organization: Not reported  
Actual Return to Compliance Date: 1987-09-15 00:00:00.0  
Scheduled Compliance Date: Not reported  
Date of Request: Not reported  
Date Response Received: Not reported  
Request Agency: Not reported  
Former Citation: Not reported

Evaluation Date: 1987-10-16 00:00:00.0  
Evaluation Responsible Agency: State  
Found Violation: Yes  
Evaluation Type Description: COMPLIANCE SCHEDULE EVALUATION  
Evaluation Responsible Person Identifier: MDWHP  
Evaluation Responsible Sub-Organization: Not reported  
Actual Return to Compliance Date: 1987-09-15 00:00:00.0  
Scheduled Compliance Date: 1987-09-18 00:00:00.0  
Date of Request: Not reported  
Date Response Received: Not reported  
Request Agency: Not reported  
Former Citation: Not reported

Evaluation Date: 1987-10-16 00:00:00.0  
Evaluation Responsible Agency: State  
Found Violation: Yes  
Evaluation Type Description: COMPLIANCE SCHEDULE EVALUATION  
Evaluation Responsible Person Identifier: MDWHP  
Evaluation Responsible Sub-Organization: Not reported  
Actual Return to Compliance Date: 1987-09-15 00:00:00.0  
Scheduled Compliance Date: Not reported  
Date of Request: Not reported  
Date Response Received: Not reported  
Request Agency: Not reported  
Former Citation: Not reported

Evaluation Date: 1988-01-22 00:00:00.0  
Evaluation Responsible Agency: State  
Found Violation: Yes  
Evaluation Type Description: COMPLIANCE SCHEDULE EVALUATION  
Evaluation Responsible Person Identifier: MDWHP  
Evaluation Responsible Sub-Organization: Not reported  
Actual Return to Compliance Date: 1987-09-15 00:00:00.0  
Scheduled Compliance Date: Not reported  
Date of Request: Not reported  
Date Response Received: Not reported  
Request Agency: Not reported  
Former Citation: Not reported

Evaluation Date: 1988-01-11 00:00:00.0  
Evaluation Responsible Agency: State  
Found Violation: Yes  
Evaluation Type Description: COMPLIANCE SCHEDULE EVALUATION  
Evaluation Responsible Person Identifier: MDWHP  
Evaluation Responsible Sub-Organization: Not reported  
Actual Return to Compliance Date: 1987-09-15 00:00:00.0

Map ID  
Direction  
Distance  
Elevation

MAP FINDINGS

Site

Database(s)

EDR ID Number  
EPA ID Number

**EASTERN MD WOOD TREATING CO (Continued)**

**1000402244**

Scheduled Compliance Date: Not reported  
Date of Request: Not reported  
Date Response Received: Not reported  
Request Agency: Not reported  
Former Citation: Not reported

Evaluation Date: 1987-11-17 00:00:00.0  
Evaluation Responsible Agency: State  
Found Violation: Yes  
Evaluation Type Description: COMPLIANCE SCHEDULE EVALUATION  
Evaluation Responsible Person Identifier: MDWHP  
Evaluation Responsible Sub-Organization: Not reported  
Actual Return to Compliance Date: 1987-09-15 00:00:00.0  
Scheduled Compliance Date: Not reported  
Date of Request: Not reported  
Date Response Received: Not reported  
Request Agency: Not reported  
Former Citation: Not reported

Evaluation Date: 1987-11-30 00:00:00.0  
Evaluation Responsible Agency: State  
Found Violation: Yes  
Evaluation Type Description: COMPLIANCE SCHEDULE EVALUATION  
Evaluation Responsible Person Identifier: MDWHP  
Evaluation Responsible Sub-Organization: Not reported  
Actual Return to Compliance Date: 1987-09-15 00:00:00.0  
Scheduled Compliance Date: Not reported  
Date of Request: Not reported  
Date Response Received: Not reported  
Request Agency: Not reported  
Former Citation: Not reported

Evaluation Date: 1987-12-30 00:00:00.0  
Evaluation Responsible Agency: State  
Found Violation: Yes  
Evaluation Type Description: COMPLIANCE SCHEDULE EVALUATION  
Evaluation Responsible Person Identifier: MDWHP  
Evaluation Responsible Sub-Organization: Not reported  
Actual Return to Compliance Date: 1987-09-15 00:00:00.0  
Scheduled Compliance Date: Not reported  
Date of Request: Not reported  
Date Response Received: Not reported  
Request Agency: Not reported  
Former Citation: Not reported

Evaluation Date: 1987-12-02 00:00:00.0  
Evaluation Responsible Agency: State  
Found Violation: Yes  
Evaluation Type Description: COMPLIANCE SCHEDULE EVALUATION  
Evaluation Responsible Person Identifier: MDWHP  
Evaluation Responsible Sub-Organization: Not reported  
Actual Return to Compliance Date: 1987-09-15 00:00:00.0  
Scheduled Compliance Date: Not reported  
Date of Request: Not reported  
Date Response Received: Not reported  
Request Agency: Not reported  
Former Citation: Not reported

Map ID  
Direction  
Distance  
Elevation

MAP FINDINGS

Site

Database(s)

EDR ID Number  
EPA ID Number

**EASTERN MD WOOD TREATING CO (Continued)**

**1000402244**

Evaluation Date: 1988-01-11 00:00:00.0  
Evaluation Responsible Agency: State  
Found Violation: Yes  
Evaluation Type Description: COMPLIANCE SCHEDULE EVALUATION  
Evaluation Responsible Person Identifier: MDWHP  
Evaluation Responsible Sub-Organization: Not reported  
Actual Return to Compliance Date: 1987-09-15 00:00:00.0  
Scheduled Compliance Date: 1987-09-18 00:00:00.0  
Date of Request: Not reported  
Date Response Received: Not reported  
Request Agency: Not reported  
Former Citation: Not reported

Evaluation Date: 1987-12-01 00:00:00.0  
Evaluation Responsible Agency: State  
Found Violation: Yes  
Evaluation Type Description: COMPLIANCE SCHEDULE EVALUATION  
Evaluation Responsible Person Identifier: MDWHP  
Evaluation Responsible Sub-Organization: Not reported  
Actual Return to Compliance Date: 1987-09-15 00:00:00.0  
Scheduled Compliance Date: Not reported  
Date of Request: Not reported  
Date Response Received: Not reported  
Request Agency: Not reported  
Former Citation: Not reported

Evaluation Date: 1987-12-04 00:00:00.0  
Evaluation Responsible Agency: State  
Found Violation: Yes  
Evaluation Type Description: COMPLIANCE SCHEDULE EVALUATION  
Evaluation Responsible Person Identifier: MDWHP  
Evaluation Responsible Sub-Organization: Not reported  
Actual Return to Compliance Date: 1987-09-15 00:00:00.0  
Scheduled Compliance Date: Not reported  
Date of Request: Not reported  
Date Response Received: Not reported  
Request Agency: Not reported  
Former Citation: Not reported

Evaluation Date: 1988-01-22 00:00:00.0  
Evaluation Responsible Agency: State  
Found Violation: Yes  
Evaluation Type Description: COMPLIANCE SCHEDULE EVALUATION  
Evaluation Responsible Person Identifier: MDWHP  
Evaluation Responsible Sub-Organization: Not reported  
Actual Return to Compliance Date: 1987-09-15 00:00:00.0  
Scheduled Compliance Date: Not reported  
Date of Request: Not reported  
Date Response Received: Not reported  
Request Agency: Not reported  
Former Citation: Not reported

Evaluation Date: 1987-10-22 00:00:00.0  
Evaluation Responsible Agency: State  
Found Violation: Yes  
Evaluation Type Description: COMPLIANCE SCHEDULE EVALUATION  
Evaluation Responsible Person Identifier: MDWHP



Map ID  
Direction  
Distance  
Elevation

MAP FINDINGS

Site

Database(s)

EDR ID Number  
EPA ID Number

**EASTERN MD WOOD TREATING CO (Continued)**

**1000402244**

Evaluation Responsible Sub-Organization:	Not reported
Actual Return to Compliance Date:	1987-09-15 00:00:00.0
Scheduled Compliance Date:	Not reported
Date of Request:	Not reported
Date Response Received:	Not reported
Request Agency:	Not reported
Former Citation:	Not reported
Evaluation Date:	1987-10-16 00:00:00.0
Evaluation Responsible Agency:	State
Found Violation:	Yes
Evaluation Type Description:	COMPLIANCE SCHEDULE EVALUATION
Evaluation Responsible Person Identifier:	MDWHP
Evaluation Responsible Sub-Organization:	Not reported
Actual Return to Compliance Date:	1987-09-15 00:00:00.0
Scheduled Compliance Date:	Not reported
Date of Request:	Not reported
Date Response Received:	Not reported
Request Agency:	Not reported
Former Citation:	Not reported
Evaluation Date:	1988-04-15 00:00:00.0
Evaluation Responsible Agency:	State
Found Violation:	No
Evaluation Type Description:	COMPLIANCE SCHEDULE EVALUATION
Evaluation Responsible Person Identifier:	Not reported
Evaluation Responsible Sub-Organization:	Not reported
Actual Return to Compliance Date:	Not reported
Scheduled Compliance Date:	Not reported
Date of Request:	Not reported
Date Response Received:	Not reported
Request Agency:	Not reported
Former Citation:	Not reported
Evaluation Date:	1988-02-18 00:00:00.0
Evaluation Responsible Agency:	State
Found Violation:	Yes
Evaluation Type Description:	COMPLIANCE SCHEDULE EVALUATION
Evaluation Responsible Person Identifier:	MDWHP
Evaluation Responsible Sub-Organization:	Not reported
Actual Return to Compliance Date:	1987-09-15 00:00:00.0
Scheduled Compliance Date:	Not reported
Date of Request:	Not reported
Date Response Received:	Not reported
Request Agency:	Not reported
Former Citation:	Not reported
Evaluation Date:	1987-12-02 00:00:00.0
Evaluation Responsible Agency:	State
Found Violation:	Yes
Evaluation Type Description:	COMPLIANCE SCHEDULE EVALUATION
Evaluation Responsible Person Identifier:	MDWHP
Evaluation Responsible Sub-Organization:	Not reported
Actual Return to Compliance Date:	1987-09-15 00:00:00.0
Scheduled Compliance Date:	Not reported
Date of Request:	Not reported
Date Response Received:	Not reported

Map ID  
Direction  
Distance  
Elevation

MAP FINDINGS

Site

Database(s)

EDR ID Number  
EPA ID Number

**EASTERN MD WOOD TREATING CO (Continued)**

**1000402244**

Request Agency:	Not reported
Former Citation:	Not reported
Evaluation Date:	1987-10-16 00:00:00.0
Evaluation Responsible Agency:	State
Found Violation:	Yes
Evaluation Type Description:	COMPLIANCE SCHEDULE EVALUATION
Evaluation Responsible Person Identifier:	MDWHP
Evaluation Responsible Sub-Organization:	Not reported
Actual Return to Compliance Date:	1987-09-15 00:00:00.0
Scheduled Compliance Date:	1987-09-18 00:00:00.0
Date of Request:	Not reported
Date Response Received:	Not reported
Request Agency:	Not reported
Former Citation:	Not reported
Evaluation Date:	1987-12-15 00:00:00.0
Evaluation Responsible Agency:	State
Found Violation:	Yes
Evaluation Type Description:	COMPLIANCE SCHEDULE EVALUATION
Evaluation Responsible Person Identifier:	MDWHP
Evaluation Responsible Sub-Organization:	Not reported
Actual Return to Compliance Date:	1987-09-15 00:00:00.0
Scheduled Compliance Date:	Not reported
Date of Request:	Not reported
Date Response Received:	Not reported
Request Agency:	Not reported
Former Citation:	Not reported
Evaluation Date:	1989-07-25 00:00:00.0
Evaluation Responsible Agency:	State
Found Violation:	No
Evaluation Type Description:	COMPLIANCE EVALUATION INSPECTION ON-SITE
Evaluation Responsible Person Identifier:	MDWHP
Evaluation Responsible Sub-Organization:	Not reported
Actual Return to Compliance Date:	Not reported
Scheduled Compliance Date:	Not reported
Date of Request:	Not reported
Date Response Received:	Not reported
Request Agency:	Not reported
Former Citation:	Not reported
Evaluation Date:	1988-02-18 00:00:00.0
Evaluation Responsible Agency:	State
Found Violation:	Yes
Evaluation Type Description:	COMPLIANCE SCHEDULE EVALUATION
Evaluation Responsible Person Identifier:	MDWHP
Evaluation Responsible Sub-Organization:	Not reported
Actual Return to Compliance Date:	1987-09-15 00:00:00.0
Scheduled Compliance Date:	1987-09-18 00:00:00.0
Date of Request:	Not reported
Date Response Received:	Not reported
Request Agency:	Not reported
Former Citation:	Not reported
Evaluation Date:	1987-10-29 00:00:00.0
Evaluation Responsible Agency:	State

Map ID  
Direction  
Distance  
Elevation

MAP FINDINGS

Site

Database(s)

EDR ID Number  
EPA ID Number

**EASTERN MD WOOD TREATING CO (Continued)**

**1000402244**

Found Violation: Yes  
Evaluation Type Description: COMPLIANCE SCHEDULE EVALUATION  
Evaluation Responsible Person Identifier: MDWHP  
Evaluation Responsible Sub-Organization: Not reported  
Actual Return to Compliance Date: 1987-09-15 00:00:00.0  
Scheduled Compliance Date: Not reported  
Date of Request: Not reported  
Date Response Received: Not reported  
Request Agency: Not reported  
Former Citation: Not reported

Evaluation Date: 1988-03-16 00:00:00.0  
Evaluation Responsible Agency: State  
Found Violation: Yes  
Evaluation Type Description: COMPLIANCE SCHEDULE EVALUATION  
Evaluation Responsible Person Identifier: MDWHP  
Evaluation Responsible Sub-Organization: Not reported  
Actual Return to Compliance Date: 1988-04-15 00:00:00.0  
Scheduled Compliance Date: 1988-02-24 00:00:00.0  
Date of Request: Not reported  
Date Response Received: Not reported  
Request Agency: Not reported  
Former Citation: Not reported

Evaluation Date: 1987-10-06 00:00:00.0  
Evaluation Responsible Agency: State  
Found Violation: Yes  
Evaluation Type Description: COMPLIANCE SCHEDULE EVALUATION  
Evaluation Responsible Person Identifier: MDWHP  
Evaluation Responsible Sub-Organization: Not reported  
Actual Return to Compliance Date: 1987-09-15 00:00:00.0  
Scheduled Compliance Date: 1987-09-18 00:00:00.0  
Date of Request: Not reported  
Date Response Received: Not reported  
Request Agency: Not reported  
Former Citation: Not reported

Evaluation Date: 1988-02-18 00:00:00.0  
Evaluation Responsible Agency: State  
Found Violation: Yes  
Evaluation Type Description: COMPLIANCE SCHEDULE EVALUATION  
Evaluation Responsible Person Identifier: MDWHP  
Evaluation Responsible Sub-Organization: Not reported  
Actual Return to Compliance Date: 1987-09-15 00:00:00.0  
Scheduled Compliance Date: 1987-09-18 00:00:00.0  
Date of Request: Not reported  
Date Response Received: Not reported  
Request Agency: Not reported  
Former Citation: Not reported

Evaluation Date: 1987-11-30 00:00:00.0  
Evaluation Responsible Agency: State  
Found Violation: Yes  
Evaluation Type Description: COMPLIANCE SCHEDULE EVALUATION  
Evaluation Responsible Person Identifier: MDWHP  
Evaluation Responsible Sub-Organization: Not reported  
Actual Return to Compliance Date: 1987-09-15 00:00:00.0

Map ID  
Direction  
Distance  
Elevation

MAP FINDINGS

Site

Database(s)

EDR ID Number  
EPA ID Number

**EASTERN MD WOOD TREATING CO (Continued)**

**1000402244**

Scheduled Compliance Date: 1987-09-18 00:00:00.0  
Date of Request: Not reported  
Date Response Received: Not reported  
Request Agency: Not reported  
Former Citation: Not reported

Evaluation Date: 1988-03-15 00:00:00.0  
Evaluation Responsible Agency: State  
Found Violation: Yes  
Evaluation Type Description: COMPLIANCE EVALUATION INSPECTION ON-SITE  
Evaluation Responsible Person Identifier: MDWHP  
Evaluation Responsible Sub-Organization: Not reported  
Actual Return to Compliance Date: 1988-04-15 00:00:00.0  
Scheduled Compliance Date: 1988-02-24 00:00:00.0  
Date of Request: Not reported  
Date Response Received: Not reported  
Request Agency: Not reported  
Former Citation: Not reported

Evaluation Date: 1987-11-17 00:00:00.0  
Evaluation Responsible Agency: State  
Found Violation: Yes  
Evaluation Type Description: COMPLIANCE SCHEDULE EVALUATION  
Evaluation Responsible Person Identifier: MDWHP  
Evaluation Responsible Sub-Organization: Not reported  
Actual Return to Compliance Date: 1987-09-15 00:00:00.0  
Scheduled Compliance Date: 1987-09-18 00:00:00.0  
Date of Request: Not reported  
Date Response Received: Not reported  
Request Agency: Not reported  
Former Citation: Not reported

Evaluation Date: 1988-02-17 00:00:00.0  
Evaluation Responsible Agency: State  
Found Violation: Yes  
Evaluation Type Description: COMPLIANCE SCHEDULE EVALUATION  
Evaluation Responsible Person Identifier: MDWHP  
Evaluation Responsible Sub-Organization: Not reported  
Actual Return to Compliance Date: 1987-09-15 00:00:00.0  
Scheduled Compliance Date: Not reported  
Date of Request: Not reported  
Date Response Received: Not reported  
Request Agency: Not reported  
Former Citation: Not reported

Evaluation Date: 1988-01-22 00:00:00.0  
Evaluation Responsible Agency: State  
Found Violation: Yes  
Evaluation Type Description: COMPLIANCE SCHEDULE EVALUATION  
Evaluation Responsible Person Identifier: MDWHP  
Evaluation Responsible Sub-Organization: Not reported  
Actual Return to Compliance Date: 1987-09-15 00:00:00.0  
Scheduled Compliance Date: 1987-09-18 00:00:00.0  
Date of Request: Not reported  
Date Response Received: Not reported  
Request Agency: Not reported  
Former Citation: Not reported

Map ID  
Direction  
Distance  
Elevation

MAP FINDINGS

Site

Database(s)

EDR ID Number  
EPA ID Number

**EASTERN MD WOOD TREATING CO (Continued)**

**1000402244**

Evaluation Date:	1987-10-08 00:00:00.0
Evaluation Responsible Agency:	State
Found Violation:	Yes
Evaluation Type Description:	COMPLIANCE SCHEDULE EVALUATION
Evaluation Responsible Person Identifier:	MDWHP
Evaluation Responsible Sub-Organization:	Not reported
Actual Return to Compliance Date:	1987-09-15 00:00:00.0
Scheduled Compliance Date:	Not reported
Date of Request:	Not reported
Date Response Received:	Not reported
Request Agency:	Not reported
Former Citation:	Not reported
Evaluation Date:	1988-01-11 00:00:00.0
Evaluation Responsible Agency:	State
Found Violation:	Yes
Evaluation Type Description:	COMPLIANCE SCHEDULE EVALUATION
Evaluation Responsible Person Identifier:	MDWHP
Evaluation Responsible Sub-Organization:	Not reported
Actual Return to Compliance Date:	1987-09-15 00:00:00.0
Scheduled Compliance Date:	Not reported
Date of Request:	Not reported
Date Response Received:	Not reported
Request Agency:	Not reported
Former Citation:	Not reported
Evaluation Date:	1987-09-03 00:00:00.0
Evaluation Responsible Agency:	State
Found Violation:	Yes
Evaluation Type Description:	COMPLIANCE EVALUATION INSPECTION ON-SITE
Evaluation Responsible Person Identifier:	MDWHP
Evaluation Responsible Sub-Organization:	Not reported
Actual Return to Compliance Date:	1987-09-15 00:00:00.0
Scheduled Compliance Date:	Not reported
Date of Request:	Not reported
Date Response Received:	Not reported
Request Agency:	Not reported
Former Citation:	Not reported
Evaluation Date:	1987-12-03 00:00:00.0
Evaluation Responsible Agency:	State
Found Violation:	Yes
Evaluation Type Description:	COMPLIANCE SCHEDULE EVALUATION
Evaluation Responsible Person Identifier:	MDWHP
Evaluation Responsible Sub-Organization:	Not reported
Actual Return to Compliance Date:	1987-09-15 00:00:00.0
Scheduled Compliance Date:	Not reported
Date of Request:	Not reported
Date Response Received:	Not reported
Request Agency:	Not reported
Former Citation:	Not reported
Evaluation Date:	1989-03-03 00:00:00.0
Evaluation Responsible Agency:	State
Found Violation:	No
Evaluation Type Description:	COMPLIANCE EVALUATION INSPECTION ON-SITE
Evaluation Responsible Person Identifier:	MDWHP

Map ID  
Direction  
Distance  
Elevation

MAP FINDINGS

Site

Database(s)

EDR ID Number  
EPA ID Number

**EASTERN MD WOOD TREATING CO (Continued)**

**1000402244**

Evaluation Responsible Sub-Organization: Not reported  
Actual Return to Compliance Date: Not reported  
Scheduled Compliance Date: Not reported  
Date of Request: Not reported  
Date Response Received: Not reported  
Request Agency: Not reported  
Former Citation: Not reported

Evaluation Date: 1987-10-08 00:00:00.0  
Evaluation Responsible Agency: State  
Found Violation: Yes  
Evaluation Type Description: COMPLIANCE SCHEDULE EVALUATION  
Evaluation Responsible Person Identifier: MDWHP  
Evaluation Responsible Sub-Organization: Not reported  
Actual Return to Compliance Date: 1987-09-15 00:00:00.0  
Scheduled Compliance Date: 1987-09-18 00:00:00.0  
Date of Request: Not reported  
Date Response Received: Not reported  
Request Agency: Not reported  
Former Citation: Not reported

Evaluation Date: 1987-11-30 00:00:00.0  
Evaluation Responsible Agency: State  
Found Violation: Yes  
Evaluation Type Description: COMPLIANCE SCHEDULE EVALUATION  
Evaluation Responsible Person Identifier: MDWHP  
Evaluation Responsible Sub-Organization: Not reported  
Actual Return to Compliance Date: 1987-09-15 00:00:00.0  
Scheduled Compliance Date: Not reported  
Date of Request: Not reported  
Date Response Received: Not reported  
Request Agency: Not reported  
Former Citation: Not reported

Evaluation Date: 1987-12-16 00:00:00.0  
Evaluation Responsible Agency: State  
Found Violation: Yes  
Evaluation Type Description: COMPLIANCE SCHEDULE EVALUATION  
Evaluation Responsible Person Identifier: MDWHP  
Evaluation Responsible Sub-Organization: Not reported  
Actual Return to Compliance Date: 1987-09-15 00:00:00.0  
Scheduled Compliance Date: 1987-09-18 00:00:00.0  
Date of Request: Not reported  
Date Response Received: Not reported  
Request Agency: Not reported  
Former Citation: Not reported

Evaluation Date: 1987-12-15 00:00:00.0  
Evaluation Responsible Agency: State  
Found Violation: Yes  
Evaluation Type Description: COMPLIANCE SCHEDULE EVALUATION  
Evaluation Responsible Person Identifier: MDWHP  
Evaluation Responsible Sub-Organization: Not reported  
Actual Return to Compliance Date: 1987-09-15 00:00:00.0  
Scheduled Compliance Date: 1987-09-18 00:00:00.0  
Date of Request: Not reported  
Date Response Received: Not reported

Map ID  
Direction  
Distance  
Elevation

MAP FINDINGS

Site

Database(s)

EDR ID Number  
EPA ID Number

**EASTERN MD WOOD TREATING CO (Continued)**

**1000402244**

Request Agency:	Not reported
Former Citation:	Not reported
Evaluation Date:	1987-12-01 00:00:00.0
Evaluation Responsible Agency:	State
Found Violation:	Yes
Evaluation Type Description:	COMPLIANCE SCHEDULE EVALUATION
Evaluation Responsible Person Identifier:	MDWHP
Evaluation Responsible Sub-Organization:	Not reported
Actual Return to Compliance Date:	1987-09-15 00:00:00.0
Scheduled Compliance Date:	Not reported
Date of Request:	Not reported
Date Response Received:	Not reported
Request Agency:	Not reported
Former Citation:	Not reported
Evaluation Date:	1989-03-07 00:00:00.0
Evaluation Responsible Agency:	State
Found Violation:	No
Evaluation Type Description:	COMPLIANCE EVALUATION INSPECTION ON-SITE
Evaluation Responsible Person Identifier:	MDWHP
Evaluation Responsible Sub-Organization:	Not reported
Actual Return to Compliance Date:	Not reported
Scheduled Compliance Date:	Not reported
Date of Request:	Not reported
Date Response Received:	Not reported
Request Agency:	Not reported
Former Citation:	Not reported
Evaluation Date:	1987-10-22 00:00:00.0
Evaluation Responsible Agency:	State
Found Violation:	Yes
Evaluation Type Description:	COMPLIANCE SCHEDULE EVALUATION
Evaluation Responsible Person Identifier:	MDWHP
Evaluation Responsible Sub-Organization:	Not reported
Actual Return to Compliance Date:	1987-09-15 00:00:00.0
Scheduled Compliance Date:	Not reported
Date of Request:	Not reported
Date Response Received:	Not reported
Request Agency:	Not reported
Former Citation:	Not reported
Evaluation Date:	1987-12-01 00:00:00.0
Evaluation Responsible Agency:	State
Found Violation:	Yes
Evaluation Type Description:	COMPLIANCE SCHEDULE EVALUATION
Evaluation Responsible Person Identifier:	MDWHP
Evaluation Responsible Sub-Organization:	Not reported
Actual Return to Compliance Date:	1987-09-15 00:00:00.0
Scheduled Compliance Date:	Not reported
Date of Request:	Not reported
Date Response Received:	Not reported
Request Agency:	Not reported
Former Citation:	Not reported
Evaluation Date:	1988-02-17 00:00:00.0
Evaluation Responsible Agency:	State

Map ID  
Direction  
Distance  
Elevation

MAP FINDINGS

Site

Database(s)

EDR ID Number  
EPA ID Number

**EASTERN MD WOOD TREATING CO (Continued)**

**1000402244**

Found Violation: Yes  
Evaluation Type Description: COMPLIANCE SCHEDULE EVALUATION  
Evaluation Responsible Person Identifier: MDWHP  
Evaluation Responsible Sub-Organization: Not reported  
Actual Return to Compliance Date: 1987-09-15 00:00:00.0  
Scheduled Compliance Date: 1987-09-18 00:00:00.0  
Date of Request: Not reported  
Date Response Received: Not reported  
Request Agency: Not reported  
Former Citation: Not reported

Evaluation Date: 1987-12-30 00:00:00.0  
Evaluation Responsible Agency: State  
Found Violation: Yes  
Evaluation Type Description: COMPLIANCE SCHEDULE EVALUATION  
Evaluation Responsible Person Identifier: MDWHP  
Evaluation Responsible Sub-Organization: Not reported  
Actual Return to Compliance Date: 1987-09-15 00:00:00.0  
Scheduled Compliance Date: Not reported  
Date of Request: Not reported  
Date Response Received: Not reported  
Request Agency: Not reported  
Former Citation: Not reported

Evaluation Date: 1987-12-30 00:00:00.0  
Evaluation Responsible Agency: State  
Found Violation: Yes  
Evaluation Type Description: COMPLIANCE SCHEDULE EVALUATION  
Evaluation Responsible Person Identifier: MDWHP  
Evaluation Responsible Sub-Organization: Not reported  
Actual Return to Compliance Date: 1987-09-15 00:00:00.0  
Scheduled Compliance Date: 1987-09-18 00:00:00.0  
Date of Request: Not reported  
Date Response Received: Not reported  
Request Agency: Not reported  
Former Citation: Not reported

Evaluation Date: 1988-01-22 00:00:00.0  
Evaluation Responsible Agency: State  
Found Violation: Yes  
Evaluation Type Description: COMPLIANCE SCHEDULE EVALUATION  
Evaluation Responsible Person Identifier: MDWHP  
Evaluation Responsible Sub-Organization: Not reported  
Actual Return to Compliance Date: 1987-09-15 00:00:00.0  
Scheduled Compliance Date: Not reported  
Date of Request: Not reported  
Date Response Received: Not reported  
Request Agency: Not reported  
Former Citation: Not reported

Evaluation Date: 1987-12-03 00:00:00.0  
Evaluation Responsible Agency: State  
Found Violation: Yes  
Evaluation Type Description: COMPLIANCE SCHEDULE EVALUATION  
Evaluation Responsible Person Identifier: MDWHP  
Evaluation Responsible Sub-Organization: Not reported  
Actual Return to Compliance Date: 1987-09-15 00:00:00.0



Map ID  
Direction  
Distance  
Elevation

MAP FINDINGS

Site

Database(s)

EDR ID Number  
EPA ID Number

**EASTERN MD WOOD TREATING CO (Continued)**

**1000402244**

Scheduled Compliance Date: 1987-09-18 00:00:00.0  
Date of Request: Not reported  
Date Response Received: Not reported  
Request Agency: Not reported  
Former Citation: Not reported

PRP:

PRP Name: EASTERN MARYLAND WOOD TREATING CO.

US AIRS MINOR:

Envid: 1000402244  
Region Code: 03  
Programmatic ID: AIR MD0000002401100058  
Facility Registry ID: 110008426970  
D and B Number: Not reported  
Primary SIC Code: 2491  
NAICS Code: 321114  
Default Air Classification Code: MIN  
Facility Type of Ownership Code: POF  
Air CMS Category Code: Not reported  
HPV Status: Not reported

Count: 6 records.

ORPHAN SUMMARY

City	EDR ID	Site Name	Site Address	Zip	Database(s)
FEDERALSBURG	S108474638	NATIONAL ENTERPRISES CORP..SILVERM	FEDERALSBURG INDUSTRIAL PARK R	21632	OCPCASES
FEDERALSBURG	S110295174	TILGHMAN TRAILOR PARK	JACKS LANE & 305 FULTON LANE	21632	OCPCASES
FEDERALSBURG	S107995125	TOWN OF FEDERALSBURG	MORRIS AVE	21632	OCPCASES
HURLOCK	S104606923	PRESTON FORD INC (USED CAR DEPT)	3413 PRESTON RD	21643	OCPCASES
HURLOCK	S101517410	CONTINENTAL CAN CO - USA PLANT 24	RAILROAD AVE	21643	SHWS
HURLOCK	S108471611	COLLIERS EXXON	RAILROAD AVE RT 392	21643	OCPCASES

# GOVERNMENT RECORDS SEARCHED / DATA CURRENCY TRACKING

To maintain currency of the following federal and state databases, EDR contacts the appropriate governmental agency on a monthly or quarterly basis, as required.

**Number of Days to Update:** Provides confirmation that EDR is reporting records that have been updated within 90 days from the date the government agency made the information available to the public.

## **STANDARD ENVIRONMENTAL RECORDS**

### ***Federal NPL site list***

#### **NPL: National Priority List**

National Priorities List (Superfund). The NPL is a subset of CERCLIS and identifies over 1,200 sites for priority cleanup under the Superfund Program. NPL sites may encompass relatively large areas. As such, EDR provides polygon coverage for over 1,000 NPL site boundaries produced by EPA's Environmental Photographic Interpretation Center (EPIC) and regional EPA offices.

Date of Government Version: 07/29/2020	Source: EPA
Date Data Arrived at EDR: 08/03/2020	Telephone: N/A
Date Made Active in Reports: 08/25/2020	Last EDR Contact: 10/01/2020
Number of Days to Update: 22	Next Scheduled EDR Contact: 01/11/2021
	Data Release Frequency: Quarterly

#### **NPL Site Boundaries**

##### **Sources:**

EPA's Environmental Photographic Interpretation Center (EPIC)  
Telephone: 202-564-7333

EPA Region 1  
Telephone 617-918-1143

EPA Region 6  
Telephone: 214-655-6659

EPA Region 3  
Telephone 215-814-5418

EPA Region 7  
Telephone: 913-551-7247

EPA Region 4  
Telephone 404-562-8033

EPA Region 8  
Telephone: 303-312-6774

EPA Region 5  
Telephone 312-886-6686

EPA Region 9  
Telephone: 415-947-4246

EPA Region 10  
Telephone 206-553-8665

#### **Proposed NPL: Proposed National Priority List Sites**

A site that has been proposed for listing on the National Priorities List through the issuance of a proposed rule in the Federal Register. EPA then accepts public comments on the site, responds to the comments, and places on the NPL those sites that continue to meet the requirements for listing.

Date of Government Version: 07/29/2020	Source: EPA
Date Data Arrived at EDR: 08/03/2020	Telephone: N/A
Date Made Active in Reports: 08/25/2020	Last EDR Contact: 10/02/2020
Number of Days to Update: 22	Next Scheduled EDR Contact: 01/11/2021
	Data Release Frequency: Quarterly

#### **NPL LIENS: Federal Superfund Liens**

Federal Superfund Liens. Under the authority granted the USEPA by CERCLA of 1980, the USEPA has the authority to file liens against real property in order to recover remedial action expenditures or when the property owner received notification of potential liability. USEPA compiles a listing of filed notices of Superfund Liens.

# GOVERNMENT RECORDS SEARCHED / DATA CURRENCY TRACKING

Date of Government Version: 10/15/1991  
Date Data Arrived at EDR: 02/02/1994  
Date Made Active in Reports: 03/30/1994  
Number of Days to Update: 56

Source: EPA  
Telephone: 202-564-4267  
Last EDR Contact: 08/15/2011  
Next Scheduled EDR Contact: 11/28/2011  
Data Release Frequency: No Update Planned

## ***Federal Delisted NPL site list***

Delisted NPL: National Priority List Deletions

The National Oil and Hazardous Substances Pollution Contingency Plan (NCP) establishes the criteria that the EPA uses to delete sites from the NPL. In accordance with 40 CFR 300.425.(e), sites may be deleted from the NPL where no further response is appropriate.

Date of Government Version: 07/29/2020  
Date Data Arrived at EDR: 08/03/2020  
Date Made Active in Reports: 08/25/2020  
Number of Days to Update: 22

Source: EPA  
Telephone: N/A  
Last EDR Contact: 10/01/2020  
Next Scheduled EDR Contact: 01/11/2021  
Data Release Frequency: Quarterly

## ***Federal CERCLIS list***

FEDERAL FACILITY: Federal Facility Site Information listing

A listing of National Priority List (NPL) and Base Realignment and Closure (BRAC) sites found in the Comprehensive Environmental Response, Compensation and Liability Information System (CERCLIS) Database where EPA Federal Facilities Restoration and Reuse Office is involved in cleanup activities.

Date of Government Version: 04/03/2019  
Date Data Arrived at EDR: 04/05/2019  
Date Made Active in Reports: 05/14/2019  
Number of Days to Update: 39

Source: Environmental Protection Agency  
Telephone: 703-603-8704  
Last EDR Contact: 10/02/2020  
Next Scheduled EDR Contact: 01/11/2021  
Data Release Frequency: Varies

SEMS: Superfund Enterprise Management System

SEMS (Superfund Enterprise Management System) tracks hazardous waste sites, potentially hazardous waste sites, and remedial activities performed in support of EPA's Superfund Program across the United States. The list was formerly known as CERCLIS, renamed to SEMS by the EPA in 2015. The list contains data on potentially hazardous waste sites that have been reported to the USEPA by states, municipalities, private companies and private persons, pursuant to Section 103 of the Comprehensive Environmental Response, Compensation, and Liability Act (CERCLA). This dataset also contains sites which are either proposed to or on the National Priorities List (NPL) and the sites which are in the screening and assessment phase for possible inclusion on the NPL.

Date of Government Version: 07/29/2020  
Date Data Arrived at EDR: 08/03/2020  
Date Made Active in Reports: 08/25/2020  
Number of Days to Update: 22

Source: EPA  
Telephone: 800-424-9346  
Last EDR Contact: 10/02/2020  
Next Scheduled EDR Contact: 01/25/2021  
Data Release Frequency: Quarterly

## ***Federal CERCLIS NFRAP site list***

SEMS-ARCHIVE: Superfund Enterprise Management System Archive

# GOVERNMENT RECORDS SEARCHED / DATA CURRENCY TRACKING

SEMS-ARCHIVE (Superfund Enterprise Management System Archive) tracks sites that have no further interest under the Federal Superfund Program based on available information. The list was formerly known as the CERCLIS-NFRAP, renamed to SEMS ARCHIVE by the EPA in 2015. EPA may perform a minimal level of assessment work at a site while it is archived if site conditions change and/or new information becomes available. Archived sites have been removed and archived from the inventory of SEMS sites. Archived status indicates that, to the best of EPA's knowledge, assessment at a site has been completed and that EPA has determined no further steps will be taken to list the site on the National Priorities List (NPL), unless information indicates this decision was not appropriate or other considerations require a recommendation for listing at a later time. The decision does not necessarily mean that there is no hazard associated with a given site; it only means that, based upon available information, the location is not judged to be potential NPL site.

Date of Government Version: 07/29/2020	Source: EPA
Date Data Arrived at EDR: 08/03/2020	Telephone: 800-424-9346
Date Made Active in Reports: 08/25/2020	Last EDR Contact: 10/06/2020
Number of Days to Update: 22	Next Scheduled EDR Contact: 01/25/2021
	Data Release Frequency: Quarterly

## ***Federal RCRA CORRACTS facilities list***

CORRACTS: Corrective Action Report

CORRACTS identifies hazardous waste handlers with RCRA corrective action activity.

Date of Government Version: 06/15/2020	Source: EPA
Date Data Arrived at EDR: 06/22/2020	Telephone: 800-424-9346
Date Made Active in Reports: 09/17/2020	Last EDR Contact: 09/22/2020
Number of Days to Update: 87	Next Scheduled EDR Contact: 01/04/2021
	Data Release Frequency: Quarterly

## ***Federal RCRA non-CORRACTS TSD facilities list***

RCRA-TSDF: RCRA - Treatment, Storage and Disposal

RCRAInfo is EPA's comprehensive information system, providing access to data supporting the Resource Conservation and Recovery Act (RCRA) of 1976 and the Hazardous and Solid Waste Amendments (HSWA) of 1984. The database includes selective information on sites which generate, transport, store, treat and/or dispose of hazardous waste as defined by the Resource Conservation and Recovery Act (RCRA). Transporters are individuals or entities that move hazardous waste from the generator offsite to a facility that can recycle, treat, store, or dispose of the waste. TSDFs treat, store, or dispose of the waste.

Date of Government Version: 06/15/2020	Source: Environmental Protection Agency
Date Data Arrived at EDR: 06/22/2020	Telephone: 800-438-2474
Date Made Active in Reports: 09/18/2020	Last EDR Contact: 09/22/2020
Number of Days to Update: 88	Next Scheduled EDR Contact: 01/04/2021
	Data Release Frequency: Quarterly

## ***Federal RCRA generators list***

RCRA-LQG: RCRA - Large Quantity Generators

RCRAInfo is EPA's comprehensive information system, providing access to data supporting the Resource Conservation and Recovery Act (RCRA) of 1976 and the Hazardous and Solid Waste Amendments (HSWA) of 1984. The database includes selective information on sites which generate, transport, store, treat and/or dispose of hazardous waste as defined by the Resource Conservation and Recovery Act (RCRA). Large quantity generators (LQGs) generate over 1,000 kilograms (kg) of hazardous waste, or over 1 kg of acutely hazardous waste per month.

Date of Government Version: 06/15/2020	Source: Environmental Protection Agency
Date Data Arrived at EDR: 06/22/2020	Telephone: 800-438-2474
Date Made Active in Reports: 09/18/2020	Last EDR Contact: 09/22/2020
Number of Days to Update: 88	Next Scheduled EDR Contact: 01/04/2021
	Data Release Frequency: Quarterly

# GOVERNMENT RECORDS SEARCHED / DATA CURRENCY TRACKING

## RCRA-SQG: RCRA - Small Quantity Generators

RCRAInfo is EPA's comprehensive information system, providing access to data supporting the Resource Conservation and Recovery Act (RCRA) of 1976 and the Hazardous and Solid Waste Amendments (HSWA) of 1984. The database includes selective information on sites which generate, transport, store, treat and/or dispose of hazardous waste as defined by the Resource Conservation and Recovery Act (RCRA). Small quantity generators (SQGs) generate between 100 kg and 1,000 kg of hazardous waste per month.

Date of Government Version: 06/15/2020	Source: Environmental Protection Agency
Date Data Arrived at EDR: 06/22/2020	Telephone: 800-438-2474
Date Made Active in Reports: 09/18/2020	Last EDR Contact: 09/22/2020
Number of Days to Update: 88	Next Scheduled EDR Contact: 01/04/2021
	Data Release Frequency: Quarterly

## RCRA-VSQG: RCRA - Very Small Quantity Generators (Formerly Conditionally Exempt Small Quantity Generators)

RCRAInfo is EPA's comprehensive information system, providing access to data supporting the Resource Conservation and Recovery Act (RCRA) of 1976 and the Hazardous and Solid Waste Amendments (HSWA) of 1984. The database includes selective information on sites which generate, transport, store, treat and/or dispose of hazardous waste as defined by the Resource Conservation and Recovery Act (RCRA). Very small quantity generators (VSQGs) generate less than 100 kg of hazardous waste, or less than 1 kg of acutely hazardous waste per month.

Date of Government Version: 06/15/2020	Source: Environmental Protection Agency
Date Data Arrived at EDR: 06/22/2020	Telephone: 800-438-2474
Date Made Active in Reports: 09/18/2020	Last EDR Contact: 09/22/2020
Number of Days to Update: 88	Next Scheduled EDR Contact: 01/04/2021
	Data Release Frequency: Quarterly

## ***Federal institutional controls / engineering controls registries***

### LUCIS: Land Use Control Information System

LUCIS contains records of land use control information pertaining to the former Navy Base Realignment and Closure properties.

Date of Government Version: 05/15/2020	Source: Department of the Navy
Date Data Arrived at EDR: 05/19/2020	Telephone: 843-820-7326
Date Made Active in Reports: 06/18/2020	Last EDR Contact: 08/04/2020
Number of Days to Update: 30	Next Scheduled EDR Contact: 11/23/2020
	Data Release Frequency: Varies

### US ENG CONTROLS: Engineering Controls Sites List

A listing of sites with engineering controls in place. Engineering controls include various forms of caps, building foundations, liners, and treatment methods to create pathway elimination for regulated substances to enter environmental media or effect human health.

Date of Government Version: 02/13/2020	Source: Environmental Protection Agency
Date Data Arrived at EDR: 02/20/2020	Telephone: 703-603-0695
Date Made Active in Reports: 05/15/2020	Last EDR Contact: 08/24/2020
Number of Days to Update: 85	Next Scheduled EDR Contact: 12/07/2020
	Data Release Frequency: Varies

### US INST CONTROLS: Institutional Controls Sites List

A listing of sites with institutional controls in place. Institutional controls include administrative measures, such as groundwater use restrictions, construction restrictions, property use restrictions, and post remediation care requirements intended to prevent exposure to contaminants remaining on site. Deed restrictions are generally required as part of the institutional controls.

Date of Government Version: 02/13/2020	Source: Environmental Protection Agency
Date Data Arrived at EDR: 02/20/2020	Telephone: 703-603-0695
Date Made Active in Reports: 05/15/2020	Last EDR Contact: 08/24/2020
Number of Days to Update: 85	Next Scheduled EDR Contact: 12/07/2020
	Data Release Frequency: Varies

# GOVERNMENT RECORDS SEARCHED / DATA CURRENCY TRACKING

## **Federal ERNS list**

ERNS: Emergency Response Notification System

Emergency Response Notification System. ERNS records and stores information on reported releases of oil and hazardous substances.

Date of Government Version: 06/15/2020

Date Data Arrived at EDR: 06/22/2020

Date Made Active in Reports: 09/17/2020

Number of Days to Update: 87

Source: National Response Center, United States Coast Guard

Telephone: 202-267-2180

Last EDR Contact: 09/22/2020

Next Scheduled EDR Contact: 01/04/2021

Data Release Frequency: Quarterly

## **State- and tribal - equivalent CERCLIS**

SHWS: Notice of Potential Hazardous Waste Sites

State Hazardous Waste Sites. State hazardous waste site records are the states' equivalent to CERCLIS. These sites may or may not already be listed on the federal CERCLIS list. Priority sites planned for cleanup using state funds (state equivalent of Superfund) are identified along with sites where cleanup will be paid for by potentially responsible parties. Available information varies by state.

Date of Government Version: 10/01/2009

Date Data Arrived at EDR: 12/11/2009

Date Made Active in Reports: 12/14/2009

Number of Days to Update: 3

Source: Department of the Environment

Telephone: 410-537-3000

Last EDR Contact: 07/28/2020

Next Scheduled EDR Contact: 11/16/2020

Data Release Frequency: Semi-Annually

## **State and tribal landfill and/or solid waste disposal site lists**

SWF/LF: Permitted Solid Waste Disposal Facilities

Solid Waste Facilities/Landfill Sites. SWF/LF type records typically contain an inventory of solid waste disposal facilities or landfills in a particular state. Depending on the state, these may be active or inactive facilities or open dumps that failed to meet RCRA Subtitle D Section 4004 criteria for solid waste landfills or disposal sites.

Date of Government Version: 08/20/2019

Date Data Arrived at EDR: 08/21/2019

Date Made Active in Reports: 10/30/2019

Number of Days to Update: 70

Source: Department of the Environment

Telephone: 410-537-3375

Last EDR Contact: 08/04/2020

Next Scheduled EDR Contact: 11/09/2020

Data Release Frequency: Annually

## **State and tribal leaking storage tank lists**

INDIAN LUST R10: Leaking Underground Storage Tanks on Indian Land

LUSTs on Indian land in Alaska, Idaho, Oregon and Washington.

Date of Government Version: 04/14/2020

Date Data Arrived at EDR: 05/20/2020

Date Made Active in Reports: 08/12/2020

Number of Days to Update: 84

Source: EPA Region 10

Telephone: 206-553-2857

Last EDR Contact: 07/24/2020

Next Scheduled EDR Contact: 11/02/2020

Data Release Frequency: Varies

INDIAN LUST R4: Leaking Underground Storage Tanks on Indian Land

LUSTs on Indian land in Florida, Mississippi and North Carolina.

Date of Government Version: 04/14/2020

Date Data Arrived at EDR: 05/26/2020

Date Made Active in Reports: 08/12/2020

Number of Days to Update: 78

Source: EPA Region 4

Telephone: 404-562-8677

Last EDR Contact: 07/24/2020

Next Scheduled EDR Contact: 11/02/2020

Data Release Frequency: Varies

# GOVERNMENT RECORDS SEARCHED / DATA CURRENCY TRACKING

## INDIAN LUST R7: Leaking Underground Storage Tanks on Indian Land LUSTs on Indian land in Iowa, Kansas, and Nebraska

Date of Government Version: 04/15/2020	Source: EPA Region 7
Date Data Arrived at EDR: 05/20/2020	Telephone: 913-551-7003
Date Made Active in Reports: 08/12/2020	Last EDR Contact: 07/24/2020
Number of Days to Update: 84	Next Scheduled EDR Contact: 11/02/2020
	Data Release Frequency: Varies

## INDIAN LUST R9: Leaking Underground Storage Tanks on Indian Land LUSTs on Indian land in Arizona, California, New Mexico and Nevada

Date of Government Version: 04/08/2020	Source: Environmental Protection Agency
Date Data Arrived at EDR: 05/20/2020	Telephone: 415-972-3372
Date Made Active in Reports: 08/12/2020	Last EDR Contact: 07/24/2020
Number of Days to Update: 84	Next Scheduled EDR Contact: 11/02/2020
	Data Release Frequency: Varies

## INDIAN LUST R8: Leaking Underground Storage Tanks on Indian Land LUSTs on Indian land in Colorado, Montana, North Dakota, South Dakota, Utah and Wyoming.

Date of Government Version: 04/14/2020	Source: EPA Region 8
Date Data Arrived at EDR: 05/20/2020	Telephone: 303-312-6271
Date Made Active in Reports: 08/12/2020	Last EDR Contact: 07/24/2020
Number of Days to Update: 84	Next Scheduled EDR Contact: 11/02/2020
	Data Release Frequency: Varies

## INDIAN LUST R5: Leaking Underground Storage Tanks on Indian Land Leaking underground storage tanks located on Indian Land in Michigan, Minnesota and Wisconsin.

Date of Government Version: 04/14/2020	Source: EPA, Region 5
Date Data Arrived at EDR: 05/20/2020	Telephone: 312-886-7439
Date Made Active in Reports: 08/12/2020	Last EDR Contact: 07/24/2020
Number of Days to Update: 84	Next Scheduled EDR Contact: 11/02/2020
	Data Release Frequency: Varies

## INDIAN LUST R6: Leaking Underground Storage Tanks on Indian Land LUSTs on Indian land in New Mexico and Oklahoma.

Date of Government Version: 04/08/2020	Source: EPA Region 6
Date Data Arrived at EDR: 05/20/2020	Telephone: 214-665-6597
Date Made Active in Reports: 08/12/2020	Last EDR Contact: 07/24/2020
Number of Days to Update: 84	Next Scheduled EDR Contact: 11/02/2020
	Data Release Frequency: Varies

## INDIAN LUST R1: Leaking Underground Storage Tanks on Indian Land A listing of leaking underground storage tank locations on Indian Land.

Date of Government Version: 04/29/2020	Source: EPA Region 1
Date Data Arrived at EDR: 05/20/2020	Telephone: 617-918-1313
Date Made Active in Reports: 08/12/2020	Last EDR Contact: 07/24/2020
Number of Days to Update: 84	Next Scheduled EDR Contact: 11/02/2020
	Data Release Frequency: Varies

## OCPCASES: Oil Control Program Cases

Cases monitored by the Oil Control Program. these cases can be leaking underground storage tanks and other belowground releases, leaking aboveground storage tanks, spills and inspections.

Date of Government Version: 04/20/2020	Source: Department of Environment
Date Data Arrived at EDR: 04/22/2020	Telephone: 410-537-3433
Date Made Active in Reports: 07/08/2020	Last EDR Contact: 10/02/2020
Number of Days to Update: 77	Next Scheduled EDR Contact: 12/21/2020
	Data Release Frequency: Semi-Annually



# GOVERNMENT RECORDS SEARCHED / DATA CURRENCY TRACKING

## HIST LUST: Recovery Sites

In 1999, the Department of the Environment stopped adding new sites to its Recovery Sites Database. Current leaking underground storage tank information maybe found in the OCPCASES database.

Date of Government Version: 03/01/1999  
Date Data Arrived at EDR: 03/22/1999  
Date Made Active in Reports: 04/16/1999  
Number of Days to Update: 25

Source: Department of the Environment  
Telephone: 410-537-3433  
Last EDR Contact: 02/19/2001  
Next Scheduled EDR Contact: N/A  
Data Release Frequency: No Update Planned

## **State and tribal registered storage tank lists**

### FEMA UST: Underground Storage Tank Listing

A listing of all FEMA owned underground storage tanks.

Date of Government Version: 02/01/2020  
Date Data Arrived at EDR: 03/19/2020  
Date Made Active in Reports: 06/09/2020  
Number of Days to Update: 82

Source: FEMA  
Telephone: 202-646-5797  
Last EDR Contact: 10/01/2020  
Next Scheduled EDR Contact: 01/18/2021  
Data Release Frequency: Varies

### UST: Registered Underground Storage Tank List

Registered Underground Storage Tanks. UST's are regulated under Subtitle I of the Resource Conservation and Recovery Act (RCRA) and must be registered with the state department responsible for administering the UST program. Available information varies by state program.

Date of Government Version: 04/20/2020  
Date Data Arrived at EDR: 04/22/2020  
Date Made Active in Reports: 07/07/2020  
Number of Days to Update: 76

Source: Department of the Environment  
Telephone: 410-537-3433  
Last EDR Contact: 10/02/2020  
Next Scheduled EDR Contact: 01/18/2021  
Data Release Frequency: Semi-Annually

### AST: Permitted Aboveground Storage Tanks

Registered Aboveground Storage Tanks.

Date of Government Version: 04/06/2020  
Date Data Arrived at EDR: 04/22/2020  
Date Made Active in Reports: 07/07/2020  
Number of Days to Update: 76

Source: Department of The Environment  
Telephone: 410-537-3000  
Last EDR Contact: 10/02/2020  
Next Scheduled EDR Contact: 12/21/2020  
Data Release Frequency: Semi-Annually

### INDIAN UST R6: Underground Storage Tanks on Indian Land

The Indian Underground Storage Tank (UST) database provides information about underground storage tanks on Indian land in EPA Region 6 (Louisiana, Arkansas, Oklahoma, New Mexico, Texas and 65 Tribes).

Date of Government Version: 04/08/2020  
Date Data Arrived at EDR: 05/20/2020  
Date Made Active in Reports: 08/12/2020  
Number of Days to Update: 84

Source: EPA Region 6  
Telephone: 214-665-7591  
Last EDR Contact: 07/24/2020  
Next Scheduled EDR Contact: 11/02/2020  
Data Release Frequency: Varies

### INDIAN UST R7: Underground Storage Tanks on Indian Land

The Indian Underground Storage Tank (UST) database provides information about underground storage tanks on Indian land in EPA Region 7 (Iowa, Kansas, Missouri, Nebraska, and 9 Tribal Nations).

Date of Government Version: 04/03/2020  
Date Data Arrived at EDR: 05/20/2020  
Date Made Active in Reports: 08/12/2020  
Number of Days to Update: 84

Source: EPA Region 7  
Telephone: 913-551-7003  
Last EDR Contact: 07/24/2020  
Next Scheduled EDR Contact: 11/02/2020  
Data Release Frequency: Varies

# GOVERNMENT RECORDS SEARCHED / DATA CURRENCY TRACKING

## INDIAN UST R9: Underground Storage Tanks on Indian Land

The Indian Underground Storage Tank (UST) database provides information about underground storage tanks on Indian land in EPA Region 9 (Arizona, California, Hawaii, Nevada, the Pacific Islands, and Tribal Nations).

Date of Government Version: 04/08/2020	Source: EPA Region 9
Date Data Arrived at EDR: 05/20/2020	Telephone: 415-972-3368
Date Made Active in Reports: 08/12/2020	Last EDR Contact: 07/23/2020
Number of Days to Update: 84	Next Scheduled EDR Contact: 11/01/2020
	Data Release Frequency: Varies

## INDIAN UST R10: Underground Storage Tanks on Indian Land

The Indian Underground Storage Tank (UST) database provides information about underground storage tanks on Indian land in EPA Region 10 (Alaska, Idaho, Oregon, Washington, and Tribal Nations).

Date of Government Version: 04/14/2020	Source: EPA Region 10
Date Data Arrived at EDR: 05/20/2020	Telephone: 206-553-2857
Date Made Active in Reports: 08/12/2020	Last EDR Contact: 07/24/2020
Number of Days to Update: 84	Next Scheduled EDR Contact: 11/02/2020
	Data Release Frequency: Varies

## INDIAN UST R5: Underground Storage Tanks on Indian Land

The Indian Underground Storage Tank (UST) database provides information about underground storage tanks on Indian land in EPA Region 5 (Michigan, Minnesota and Wisconsin and Tribal Nations).

Date of Government Version: 04/14/2020	Source: EPA Region 5
Date Data Arrived at EDR: 05/20/2020	Telephone: 312-886-6136
Date Made Active in Reports: 08/12/2020	Last EDR Contact: 07/24/2020
Number of Days to Update: 84	Next Scheduled EDR Contact: 11/02/2020
	Data Release Frequency: Varies

## INDIAN UST R8: Underground Storage Tanks on Indian Land

The Indian Underground Storage Tank (UST) database provides information about underground storage tanks on Indian land in EPA Region 8 (Colorado, Montana, North Dakota, South Dakota, Utah, Wyoming and 27 Tribal Nations).

Date of Government Version: 04/14/2020	Source: EPA Region 8
Date Data Arrived at EDR: 05/20/2020	Telephone: 303-312-6137
Date Made Active in Reports: 08/13/2020	Last EDR Contact: 07/24/2020
Number of Days to Update: 85	Next Scheduled EDR Contact: 11/02/2020
	Data Release Frequency: Varies

## INDIAN UST R1: Underground Storage Tanks on Indian Land

The Indian Underground Storage Tank (UST) database provides information about underground storage tanks on Indian land in EPA Region 1 (Connecticut, Maine, Massachusetts, New Hampshire, Rhode Island, Vermont and ten Tribal Nations).

Date of Government Version: 04/29/2020	Source: EPA, Region 1
Date Data Arrived at EDR: 05/20/2020	Telephone: 617-918-1313
Date Made Active in Reports: 08/12/2020	Last EDR Contact: 07/24/2020
Number of Days to Update: 84	Next Scheduled EDR Contact: 11/02/2020
	Data Release Frequency: Varies

## INDIAN UST R4: Underground Storage Tanks on Indian Land

The Indian Underground Storage Tank (UST) database provides information about underground storage tanks on Indian land in EPA Region 4 (Alabama, Florida, Georgia, Kentucky, Mississippi, North Carolina, South Carolina, Tennessee and Tribal Nations)

Date of Government Version: 04/14/2020	Source: EPA Region 4
Date Data Arrived at EDR: 05/26/2020	Telephone: 404-562-9424
Date Made Active in Reports: 08/12/2020	Last EDR Contact: 07/24/2020
Number of Days to Update: 78	Next Scheduled EDR Contact: 11/02/2020
	Data Release Frequency: Varies

# GOVERNMENT RECORDS SEARCHED / DATA CURRENCY TRACKING

## ***State and tribal institutional control / engineering control registries***

### ENG CONTROLS: Engineering Controls Site listing

Engineering controls include various forms of caps, building foundations, liners, and treatment methods to create pathway elimination for regulated substances to enter environmental media or effect human health.

Date of Government Version: 11/10/2008	Source: Department of the Environment
Date Data Arrived at EDR: 11/21/2008	Telephone: 410-537-3422
Date Made Active in Reports: 12/17/2008	Last EDR Contact: 09/02/2020
Number of Days to Update: 26	Next Scheduled EDR Contact: 12/21/2020
	Data Release Frequency: Varies

### INST CONTROL: Voluntary Cleanup Program Applicants/Participants

Sites included in the Voluntary Cleanup Program Applicants/Participants listing that have Deed Restrictions.

Date of Government Version: 06/05/2020	Source: Department of the Environment
Date Data Arrived at EDR: 06/09/2020	Telephone: 410-537-3493
Date Made Active in Reports: 08/17/2020	Last EDR Contact: 10/02/2020
Number of Days to Update: 69	Next Scheduled EDR Contact: 12/21/2020
	Data Release Frequency: Semi-Annually

## ***State and tribal voluntary cleanup sites***

### INDIAN VCP R1: Voluntary Cleanup Priority Listing

A listing of voluntary cleanup priority sites located on Indian Land located in Region 1.

Date of Government Version: 07/27/2015	Source: EPA, Region 1
Date Data Arrived at EDR: 09/29/2015	Telephone: 617-918-1102
Date Made Active in Reports: 02/18/2016	Last EDR Contact: 09/16/2020
Number of Days to Update: 142	Next Scheduled EDR Contact: 01/04/2021
	Data Release Frequency: Varies

### VCP: Voluntary Cleanup Program Applicants/Participants

The Voluntary Cleanup Program, administrated by the Dept. of the Environment, streamlines the environmental cleanup process for sites, usually industrial or commercial properties, that are contaminated, or perceived to be contaminated, by hazardous substances. Developers and lenders are provided with certain limitations on liability and participants in the program are provided certainty in the process by knowing exactly what will be required.

Date of Government Version: 06/05/2020	Source: Dept. of the Environment
Date Data Arrived at EDR: 06/09/2020	Telephone: 410-537-3000
Date Made Active in Reports: 08/17/2020	Last EDR Contact: 10/02/2020
Number of Days to Update: 69	Next Scheduled EDR Contact: 12/21/2020
	Data Release Frequency: Semi-Annually

### INDIAN VCP R7: Voluntary Cleanup Priority Listing

A listing of voluntary cleanup priority sites located on Indian Land located in Region 7.

Date of Government Version: 03/20/2008	Source: EPA, Region 7
Date Data Arrived at EDR: 04/22/2008	Telephone: 913-551-7365
Date Made Active in Reports: 05/19/2008	Last EDR Contact: 04/20/2009
Number of Days to Update: 27	Next Scheduled EDR Contact: 07/20/2009
	Data Release Frequency: Varies

## ***State and tribal Brownfields sites***

### BROWNFIELDS: Eligible Brownfields Properties

The Site Assessment Section of the State Superfund Division is responsible for conducting federally funded assessments of eligible brownfields properties. These assessments are undertaken to determine whether there are environmental cleanup requirements at these sites.

# GOVERNMENT RECORDS SEARCHED / DATA CURRENCY TRACKING

Date of Government Version: 05/11/2020  
Date Data Arrived at EDR: 06/02/2020  
Date Made Active in Reports: 08/17/2020  
Number of Days to Update: 76

Source: Department of Environment  
Telephone: 410-537-3000  
Last EDR Contact: 09/01/2020  
Next Scheduled EDR Contact: 12/14/2020  
Data Release Frequency: Quarterly

## ADDITIONAL ENVIRONMENTAL RECORDS

### **Local Brownfield lists**

#### US BROWNFIELDS: A Listing of Brownfields Sites

Brownfields are real property, the expansion, redevelopment, or reuse of which may be complicated by the presence or potential presence of a hazardous substance, pollutant, or contaminant. Cleaning up and reinvesting in these properties takes development pressures off of undeveloped, open land, and both improves and protects the environment. Assessment, Cleanup and Redevelopment Exchange System (ACRES) stores information reported by EPA Brownfields grant recipients on brownfields properties assessed or cleaned up with grant funding as well as information on Targeted Brownfields Assessments performed by EPA Regions. A listing of ACRES Brownfield sites is obtained from Cleanups in My Community. Cleanups in My Community provides information on Brownfields properties for which information is reported back to EPA, as well as areas served by Brownfields grant programs.

Date of Government Version: 06/01/2020  
Date Data Arrived at EDR: 06/02/2020  
Date Made Active in Reports: 06/09/2020  
Number of Days to Update: 7

Source: Environmental Protection Agency  
Telephone: 202-566-2777  
Last EDR Contact: 09/15/2020  
Next Scheduled EDR Contact: 12/28/2020  
Data Release Frequency: Semi-Annually

### **Local Lists of Landfill / Solid Waste Disposal Sites**

#### SWRCY: Recycling Directory

A listing of recycling facilities.

Date of Government Version: 06/30/2020  
Date Data Arrived at EDR: 07/01/2020  
Date Made Active in Reports: 09/21/2020  
Number of Days to Update: 82

Source: Department of the Environment  
Telephone: 410-631-3314  
Last EDR Contact: 09/10/2020  
Next Scheduled EDR Contact: 12/28/2020  
Data Release Frequency: Varies

#### INDIAN ODI: Report on the Status of Open Dumps on Indian Lands

Location of open dumps on Indian land.

Date of Government Version: 12/31/1998  
Date Data Arrived at EDR: 12/03/2007  
Date Made Active in Reports: 01/24/2008  
Number of Days to Update: 52

Source: Environmental Protection Agency  
Telephone: 703-308-8245  
Last EDR Contact: 07/21/2020  
Next Scheduled EDR Contact: 11/09/2020  
Data Release Frequency: Varies

#### ODI: Open Dump Inventory

An open dump is defined as a disposal facility that does not comply with one or more of the Part 257 or Part 258 Subtitle D Criteria.

Date of Government Version: 06/30/1985  
Date Data Arrived at EDR: 08/09/2004  
Date Made Active in Reports: 09/17/2004  
Number of Days to Update: 39

Source: Environmental Protection Agency  
Telephone: 800-424-9346  
Last EDR Contact: 06/09/2004  
Next Scheduled EDR Contact: N/A  
Data Release Frequency: No Update Planned

#### DEBRIS REGION 9: Torres Martinez Reservation Illegal Dump Site Locations

A listing of illegal dump sites location on the Torres Martinez Indian Reservation located in eastern Riverside County and northern Imperial County, California.

# GOVERNMENT RECORDS SEARCHED / DATA CURRENCY TRACKING

Date of Government Version: 01/12/2009  
Date Data Arrived at EDR: 05/07/2009  
Date Made Active in Reports: 09/21/2009  
Number of Days to Update: 137

Source: EPA, Region 9  
Telephone: 415-947-4219  
Last EDR Contact: 07/14/2020  
Next Scheduled EDR Contact: 11/02/2020  
Data Release Frequency: No Update Planned

## IHS OPEN DUMPS: Open Dumps on Indian Land

A listing of all open dumps located on Indian Land in the United States.

Date of Government Version: 04/01/2014  
Date Data Arrived at EDR: 08/06/2014  
Date Made Active in Reports: 01/29/2015  
Number of Days to Update: 176

Source: Department of Health & Human Services, Indian Health Service  
Telephone: 301-443-1452  
Last EDR Contact: 07/31/2020  
Next Scheduled EDR Contact: 11/09/2020  
Data Release Frequency: Varies

## **Local Lists of Hazardous waste / Contaminated Sites**

### US HIST CDL: National Clandestine Laboratory Register

A listing of clandestine drug lab locations that have been removed from the DEAs National Clandestine Laboratory Register.

Date of Government Version: 03/18/2020  
Date Data Arrived at EDR: 03/19/2020  
Date Made Active in Reports: 06/09/2020  
Number of Days to Update: 82

Source: Drug Enforcement Administration  
Telephone: 202-307-1000  
Last EDR Contact: 08/19/2020  
Next Scheduled EDR Contact: 12/07/2020  
Data Release Frequency: No Update Planned

### US CDL: Clandestine Drug Labs

A listing of clandestine drug lab locations. The U.S. Department of Justice ("the Department") provides this web site as a public service. It contains addresses of some locations where law enforcement agencies reported they found chemicals or other items that indicated the presence of either clandestine drug laboratories or dumpsites. In most cases, the source of the entries is not the Department, and the Department has not verified the entry and does not guarantee its accuracy. Members of the public must verify the accuracy of all entries by, for example, contacting local law enforcement and local health departments.

Date of Government Version: 03/18/2020  
Date Data Arrived at EDR: 03/19/2020  
Date Made Active in Reports: 06/09/2020  
Number of Days to Update: 82

Source: Drug Enforcement Administration  
Telephone: 202-307-1000  
Last EDR Contact: 08/19/2020  
Next Scheduled EDR Contact: 12/07/2020  
Data Release Frequency: Quarterly

## **Local Lists of Registered Storage Tanks**

### Historical UST: Historical UST Registered Database

In 1997 the Department of the Environment sent out registration forms to all the owner's listed in the UST database. Once they got the registration forms back they entered the information into a new UST database. we call this database UST. Because not all owners returned their forms, we kept the old UST database and labeled it HIST UST so that we would not be missing any past UST records. This listing is no longer updated or maintained by the agency. It is current through November 1996.

Date of Government Version: 11/21/1996  
Date Data Arrived at EDR: 09/10/1997  
Date Made Active in Reports: 10/22/1997  
Number of Days to Update: 42

Source: Department of Environment  
Telephone: 410-537-3433  
Last EDR Contact: 05/15/2000  
Next Scheduled EDR Contact: N/A  
Data Release Frequency: No Update Planned

## **Local Land Records**

# GOVERNMENT RECORDS SEARCHED / DATA CURRENCY TRACKING

## LIENS 2: CERCLA Lien Information

A Federal CERCLA ('Superfund') lien can exist by operation of law at any site or property at which EPA has spent Superfund monies. These monies are spent to investigate and address releases and threatened releases of contamination. CERCLIS provides information as to the identity of these sites and properties.

Date of Government Version: 07/29/2020	Source: Environmental Protection Agency
Date Data Arrived at EDR: 08/03/2020	Telephone: 202-564-6023
Date Made Active in Reports: 08/25/2020	Last EDR Contact: 10/01/2020
Number of Days to Update: 22	Next Scheduled EDR Contact: 01/11/2021
	Data Release Frequency: Semi-Annually

## Records of Emergency Release Reports

### HMIRS: Hazardous Materials Information Reporting System

Hazardous Materials Incident Report System. HMIRS contains hazardous material spill incidents reported to DOT.

Date of Government Version: 06/22/2020	Source: U.S. Department of Transportation
Date Data Arrived at EDR: 06/23/2020	Telephone: 202-366-4555
Date Made Active in Reports: 09/17/2020	Last EDR Contact: 09/22/2020
Number of Days to Update: 86	Next Scheduled EDR Contact: 01/04/2021
	Data Release Frequency: Quarterly

### SPILLS 90: SPILLS90 data from FirstSearch

Spills 90 includes those spill and release records available exclusively from FirstSearch databases. Typically, they may include chemical, oil and/or hazardous substance spills recorded after 1990. Duplicate records that are already included in EDR incident and release records are not included in Spills 90.

Date of Government Version: 07/15/2012	Source: FirstSearch
Date Data Arrived at EDR: 01/03/2013	Telephone: N/A
Date Made Active in Reports: 03/06/2013	Last EDR Contact: 01/03/2013
Number of Days to Update: 62	Next Scheduled EDR Contact: N/A
	Data Release Frequency: No Update Planned

## Other Ascertainable Records

### RCRA NonGen / NLR: RCRA - Non Generators / No Longer Regulated

RCRAInfo is EPA's comprehensive information system, providing access to data supporting the Resource Conservation and Recovery Act (RCRA) of 1976 and the Hazardous and Solid Waste Amendments (HSWA) of 1984. The database includes selective information on sites which generate, transport, store, treat and/or dispose of hazardous waste as defined by the Resource Conservation and Recovery Act (RCRA). Non-Generators do not presently generate hazardous waste.

Date of Government Version: 06/15/2020	Source: Environmental Protection Agency
Date Data Arrived at EDR: 06/22/2020	Telephone: 800-438-2474
Date Made Active in Reports: 09/18/2020	Last EDR Contact: 09/22/2020
Number of Days to Update: 88	Next Scheduled EDR Contact: 01/04/2021
	Data Release Frequency: Quarterly

### FUDS: Formerly Used Defense Sites

The listing includes locations of Formerly Used Defense Sites properties where the US Army Corps of Engineers is actively working or will take necessary cleanup actions.

Date of Government Version: 05/13/2020	Source: U.S. Army Corps of Engineers
Date Data Arrived at EDR: 05/18/2020	Telephone: 202-528-4285
Date Made Active in Reports: 08/12/2020	Last EDR Contact: 08/13/2020
Number of Days to Update: 86	Next Scheduled EDR Contact: 11/30/2020
	Data Release Frequency: Varies

### DOD: Department of Defense Sites

This data set consists of federally owned or administered lands, administered by the Department of Defense, that have any area equal to or greater than 640 acres of the United States, Puerto Rico, and the U.S. Virgin Islands.

# GOVERNMENT RECORDS SEARCHED / DATA CURRENCY TRACKING

Date of Government Version: 12/31/2005  
Date Data Arrived at EDR: 11/10/2006  
Date Made Active in Reports: 01/11/2007  
Number of Days to Update: 62

Source: USGS  
Telephone: 888-275-8747  
Last EDR Contact: 07/09/2020  
Next Scheduled EDR Contact: 10/19/2020  
Data Release Frequency: Semi-Annually

## FEDLAND: Federal and Indian Lands

Federally and Indian administrated lands of the United States. Lands included are administrated by: Army Corps of Engineers, Bureau of Reclamation, National Wild and Scenic River, National Wildlife Refuge, Public Domain Land, Wilderness, Wilderness Study Area, Wildlife Management Area, Bureau of Indian Affairs, Bureau of Land Management, Department of Justice, Forest Service, Fish and Wildlife Service, National Park Service.

Date of Government Version: 04/02/2018  
Date Data Arrived at EDR: 04/11/2018  
Date Made Active in Reports: 11/06/2019  
Number of Days to Update: 574

Source: U.S. Geological Survey  
Telephone: 888-275-8747  
Last EDR Contact: 10/08/2020  
Next Scheduled EDR Contact: 01/18/2021  
Data Release Frequency: N/A

## SCRD DRYCLEANERS: State Coalition for Remediation of Drycleaners Listing

The State Coalition for Remediation of Drycleaners was established in 1998, with support from the U.S. EPA Office of Superfund Remediation and Technology Innovation. It is comprised of representatives of states with established drycleaner remediation programs. Currently the member states are Alabama, Connecticut, Florida, Illinois, Kansas, Minnesota, Missouri, North Carolina, Oregon, South Carolina, Tennessee, Texas, and Wisconsin.

Date of Government Version: 01/01/2017  
Date Data Arrived at EDR: 02/03/2017  
Date Made Active in Reports: 04/07/2017  
Number of Days to Update: 63

Source: Environmental Protection Agency  
Telephone: 615-532-8599  
Last EDR Contact: 08/05/2020  
Next Scheduled EDR Contact: 11/23/2020  
Data Release Frequency: Varies

## US FIN ASSUR: Financial Assurance Information

All owners and operators of facilities that treat, store, or dispose of hazardous waste are required to provide proof that they will have sufficient funds to pay for the clean up, closure, and post-closure care of their facilities.

Date of Government Version: 06/15/2020  
Date Data Arrived at EDR: 06/22/2020  
Date Made Active in Reports: 09/10/2020  
Number of Days to Update: 80

Source: Environmental Protection Agency  
Telephone: 202-566-1917  
Last EDR Contact: 09/22/2020  
Next Scheduled EDR Contact: 01/04/2021  
Data Release Frequency: Quarterly

## EPA WATCH LIST: EPA WATCH LIST

EPA maintains a "Watch List" to facilitate dialogue between EPA, state and local environmental agencies on enforcement matters relating to facilities with alleged violations identified as either significant or high priority. Being on the Watch List does not mean that the facility has actually violated the law only that an investigation by EPA or a state or local environmental agency has led those organizations to allege that an unproven violation has in fact occurred. Being on the Watch List does not represent a higher level of concern regarding the alleged violations that were detected, but instead indicates cases requiring additional dialogue between EPA, state and local agencies - primarily because of the length of time the alleged violation has gone unaddressed or unresolved.

Date of Government Version: 08/30/2013  
Date Data Arrived at EDR: 03/21/2014  
Date Made Active in Reports: 06/17/2014  
Number of Days to Update: 88

Source: Environmental Protection Agency  
Telephone: 617-520-3000  
Last EDR Contact: 07/31/2020  
Next Scheduled EDR Contact: 11/16/2020  
Data Release Frequency: Quarterly

## 2020 COR ACTION: 2020 Corrective Action Program List

The EPA has set ambitious goals for the RCRA Corrective Action program by creating the 2020 Corrective Action Universe. This RCRA cleanup baseline includes facilities expected to need corrective action. The 2020 universe contains a wide variety of sites. Some properties are heavily contaminated while others were contaminated but have since been cleaned up. Still others have not been fully investigated yet, and may require little or no remediation. Inclusion in the 2020 Universe does not necessarily imply failure on the part of a facility to meet its RCRA obligations.

# GOVERNMENT RECORDS SEARCHED / DATA CURRENCY TRACKING

Date of Government Version: 09/30/2017  
Date Data Arrived at EDR: 05/08/2018  
Date Made Active in Reports: 07/20/2018  
Number of Days to Update: 73

Source: Environmental Protection Agency  
Telephone: 703-308-4044  
Last EDR Contact: 08/06/2020  
Next Scheduled EDR Contact: 11/16/2020  
Data Release Frequency: Varies

## TSCA: Toxic Substances Control Act

Toxic Substances Control Act. TSCA identifies manufacturers and importers of chemical substances included on the TSCA Chemical Substance Inventory list. It includes data on the production volume of these substances by plant site.

Date of Government Version: 12/31/2016  
Date Data Arrived at EDR: 06/17/2020  
Date Made Active in Reports: 09/10/2020  
Number of Days to Update: 85

Source: EPA  
Telephone: 202-260-5521  
Last EDR Contact: 09/18/2020  
Next Scheduled EDR Contact: 12/28/2020  
Data Release Frequency: Every 4 Years

## TRIS: Toxic Chemical Release Inventory System

Toxic Release Inventory System. TRIS identifies facilities which release toxic chemicals to the air, water and land in reportable quantities under SARA Title III Section 313.

Date of Government Version: 12/31/2018  
Date Data Arrived at EDR: 02/05/2020  
Date Made Active in Reports: 04/24/2020  
Number of Days to Update: 79

Source: EPA  
Telephone: 202-566-0250  
Last EDR Contact: 08/14/2020  
Next Scheduled EDR Contact: 11/30/2020  
Data Release Frequency: Annually

## SSTS: Section 7 Tracking Systems

Section 7 of the Federal Insecticide, Fungicide and Rodenticide Act, as amended (92 Stat. 829) requires all registered pesticide-producing establishments to submit a report to the Environmental Protection Agency by March 1st each year. Each establishment must report the types and amounts of pesticides, active ingredients and devices being produced, and those having been produced and sold or distributed in the past year.

Date of Government Version: 07/20/2020  
Date Data Arrived at EDR: 07/21/2020  
Date Made Active in Reports: 10/08/2020  
Number of Days to Update: 79

Source: EPA  
Telephone: 202-564-4203  
Last EDR Contact: 07/21/2020  
Next Scheduled EDR Contact: 11/02/2020  
Data Release Frequency: Annually

## ROD: Records Of Decision

Record of Decision. ROD documents mandate a permanent remedy at an NPL (Superfund) site containing technical and health information to aid in the cleanup.

Date of Government Version: 07/29/2020  
Date Data Arrived at EDR: 08/03/2020  
Date Made Active in Reports: 08/25/2020  
Number of Days to Update: 22

Source: EPA  
Telephone: 703-416-0223  
Last EDR Contact: 10/01/2020  
Next Scheduled EDR Contact: 12/14/2020  
Data Release Frequency: Annually

## RMP: Risk Management Plans



## GOVERNMENT RECORDS SEARCHED / DATA CURRENCY TRACKING

When Congress passed the Clean Air Act Amendments of 1990, it required EPA to publish regulations and guidance for chemical accident prevention at facilities using extremely hazardous substances. The Risk Management Program Rule (RMP Rule) was written to implement Section 112(r) of these amendments. The rule, which built upon existing industry codes and standards, requires companies of all sizes that use certain flammable and toxic substances to develop a Risk Management Program, which includes a(n): Hazard assessment that details the potential effects of an accidental release, an accident history of the last five years, and an evaluation of worst-case and alternative accidental releases; Prevention program that includes safety precautions and maintenance, monitoring, and employee training measures; and Emergency response program that spells out emergency health care, employee training measures and procedures for informing the public and response agencies (e.g the fire department) should an accident occur.

Date of Government Version: 01/31/2020	Source: Environmental Protection Agency
Date Data Arrived at EDR: 05/13/2020	Telephone: 202-564-8600
Date Made Active in Reports: 08/03/2020	Last EDR Contact: 07/15/2020
Number of Days to Update: 82	Next Scheduled EDR Contact: 11/02/2020
	Data Release Frequency: Varies

### RAATS: RCRA Administrative Action Tracking System

RCRA Administration Action Tracking System. RAATS contains records based on enforcement actions issued under RCRA pertaining to major violators and includes administrative and civil actions brought by the EPA. For administration actions after September 30, 1995, data entry in the RAATS database was discontinued. EPA will retain a copy of the database for historical records. It was necessary to terminate RAATS because a decrease in agency resources made it impossible to continue to update the information contained in the database.

Date of Government Version: 04/17/1995	Source: EPA
Date Data Arrived at EDR: 07/03/1995	Telephone: 202-564-4104
Date Made Active in Reports: 08/07/1995	Last EDR Contact: 06/02/2008
Number of Days to Update: 35	Next Scheduled EDR Contact: 09/01/2008
	Data Release Frequency: No Update Planned

### PRP: Potentially Responsible Parties

A listing of verified Potentially Responsible Parties

Date of Government Version: 04/27/2020	Source: EPA
Date Data Arrived at EDR: 05/06/2020	Telephone: 202-564-6023
Date Made Active in Reports: 06/09/2020	Last EDR Contact: 10/01/2020
Number of Days to Update: 34	Next Scheduled EDR Contact: 11/16/2020
	Data Release Frequency: Quarterly

### PADS: PCB Activity Database System

PCB Activity Database. PADS Identifies generators, transporters, commercial storers and/or brokers and disposers of PCB's who are required to notify the EPA of such activities.

Date of Government Version: 10/09/2019	Source: EPA
Date Data Arrived at EDR: 10/11/2019	Telephone: 202-566-0500
Date Made Active in Reports: 12/20/2019	Last EDR Contact: 10/02/2020
Number of Days to Update: 70	Next Scheduled EDR Contact: 01/18/2021
	Data Release Frequency: Annually

### ICIS: Integrated Compliance Information System

The Integrated Compliance Information System (ICIS) supports the information needs of the national enforcement and compliance program as well as the unique needs of the National Pollutant Discharge Elimination System (NPDES) program.

Date of Government Version: 11/18/2016	Source: Environmental Protection Agency
Date Data Arrived at EDR: 11/23/2016	Telephone: 202-564-2501
Date Made Active in Reports: 02/10/2017	Last EDR Contact: 10/01/2020
Number of Days to Update: 79	Next Scheduled EDR Contact: 01/18/2021
	Data Release Frequency: Quarterly

## GOVERNMENT RECORDS SEARCHED / DATA CURRENCY TRACKING

### FTTS: FIFRA/ TSCA Tracking System - FIFRA (Federal Insecticide, Fungicide, & Rodenticide Act)/TSCA (Toxic Substances Control Act)

FTTS tracks administrative cases and pesticide enforcement actions and compliance activities related to FIFRA, TSCA and EPCRA (Emergency Planning and Community Right-to-Know Act). To maintain currency, EDR contacts the Agency on a quarterly basis.

Date of Government Version: 04/09/2009  
Date Data Arrived at EDR: 04/16/2009  
Date Made Active in Reports: 05/11/2009  
Number of Days to Update: 25

Source: EPA/Office of Prevention, Pesticides and Toxic Substances  
Telephone: 202-566-1667  
Last EDR Contact: 08/18/2017  
Next Scheduled EDR Contact: 12/04/2017  
Data Release Frequency: No Update Planned

### FTTS INSP: FIFRA/ TSCA Tracking System - FIFRA (Federal Insecticide, Fungicide, & Rodenticide Act)/TSCA (Toxic Substances Control Act)

A listing of FIFRA/TSCA Tracking System (FTTS) inspections and enforcements.

Date of Government Version: 04/09/2009  
Date Data Arrived at EDR: 04/16/2009  
Date Made Active in Reports: 05/11/2009  
Number of Days to Update: 25

Source: EPA  
Telephone: 202-566-1667  
Last EDR Contact: 08/18/2017  
Next Scheduled EDR Contact: 12/04/2017  
Data Release Frequency: No Update Planned

### MLTS: Material Licensing Tracking System

MLTS is maintained by the Nuclear Regulatory Commission and contains a list of approximately 8,100 sites which possess or use radioactive materials and which are subject to NRC licensing requirements. To maintain currency, EDR contacts the Agency on a quarterly basis.

Date of Government Version: 08/05/2020  
Date Data Arrived at EDR: 08/10/2020  
Date Made Active in Reports: 10/08/2020  
Number of Days to Update: 59

Source: Nuclear Regulatory Commission  
Telephone: 301-415-7169  
Last EDR Contact: 07/20/2020  
Next Scheduled EDR Contact: 11/02/2020  
Data Release Frequency: Quarterly

### COAL ASH DOE: Steam-Electric Plant Operation Data

A listing of power plants that store ash in surface ponds.

Date of Government Version: 12/31/2018  
Date Data Arrived at EDR: 12/04/2019  
Date Made Active in Reports: 01/15/2020  
Number of Days to Update: 42

Source: Department of Energy  
Telephone: 202-586-8719  
Last EDR Contact: 09/04/2020  
Next Scheduled EDR Contact: 12/14/2020  
Data Release Frequency: Varies

### COAL ASH EPA: Coal Combustion Residues Surface Impoundments List

A listing of coal combustion residues surface impoundments with high hazard potential ratings.

Date of Government Version: 01/12/2017  
Date Data Arrived at EDR: 03/05/2019  
Date Made Active in Reports: 11/11/2019  
Number of Days to Update: 251

Source: Environmental Protection Agency  
Telephone: N/A  
Last EDR Contact: 08/31/2020  
Next Scheduled EDR Contact: 12/14/2020  
Data Release Frequency: Varies

### PCB TRANSFORMER: PCB Transformer Registration Database

The database of PCB transformer registrations that includes all PCB registration submittals.

Date of Government Version: 09/13/2019  
Date Data Arrived at EDR: 11/06/2019  
Date Made Active in Reports: 02/10/2020  
Number of Days to Update: 96

Source: Environmental Protection Agency  
Telephone: 202-566-0517  
Last EDR Contact: 08/06/2020  
Next Scheduled EDR Contact: 11/16/2020  
Data Release Frequency: Varies

### RADINFO: Radiation Information Database

The Radiation Information Database (RADINFO) contains information about facilities that are regulated by U.S. Environmental Protection Agency (EPA) regulations for radiation and radioactivity.

# GOVERNMENT RECORDS SEARCHED / DATA CURRENCY TRACKING

Date of Government Version: 07/01/2019  
Date Data Arrived at EDR: 07/01/2019  
Date Made Active in Reports: 09/23/2019  
Number of Days to Update: 84

Source: Environmental Protection Agency  
Telephone: 202-343-9775  
Last EDR Contact: 09/24/2020  
Next Scheduled EDR Contact: 01/11/2021  
Data Release Frequency: Quarterly

## HIST FTTS: FIFRA/TSCA Tracking System Administrative Case Listing

A complete administrative case listing from the FIFRA/TSCA Tracking System (FTTS) for all ten EPA regions. The information was obtained from the National Compliance Database (NCDB). NCDB supports the implementation of FIFRA (Federal Insecticide, Fungicide, and Rodenticide Act) and TSCA (Toxic Substances Control Act). Some EPA regions are now closing out records. Because of that, and the fact that some EPA regions are not providing EPA Headquarters with updated records, it was decided to create a HIST FTTS database. It included records that may not be included in the newer FTTS database updates. This database is no longer updated.

Date of Government Version: 10/19/2006  
Date Data Arrived at EDR: 03/01/2007  
Date Made Active in Reports: 04/10/2007  
Number of Days to Update: 40

Source: Environmental Protection Agency  
Telephone: 202-564-2501  
Last EDR Contact: 12/17/2007  
Next Scheduled EDR Contact: 03/17/2008  
Data Release Frequency: No Update Planned

## HIST FTTS INSP: FIFRA/TSCA Tracking System Inspection & Enforcement Case Listing

A complete inspection and enforcement case listing from the FIFRA/TSCA Tracking System (FTTS) for all ten EPA regions. The information was obtained from the National Compliance Database (NCDB). NCDB supports the implementation of FIFRA (Federal Insecticide, Fungicide, and Rodenticide Act) and TSCA (Toxic Substances Control Act). Some EPA regions are now closing out records. Because of that, and the fact that some EPA regions are not providing EPA Headquarters with updated records, it was decided to create a HIST FTTS database. It included records that may not be included in the newer FTTS database updates. This database is no longer updated.

Date of Government Version: 10/19/2006  
Date Data Arrived at EDR: 03/01/2007  
Date Made Active in Reports: 04/10/2007  
Number of Days to Update: 40

Source: Environmental Protection Agency  
Telephone: 202-564-2501  
Last EDR Contact: 12/17/2008  
Next Scheduled EDR Contact: 03/17/2008  
Data Release Frequency: No Update Planned

## DOT OPS: Incident and Accident Data

Department of Transportation, Office of Pipeline Safety Incident and Accident data.

Date of Government Version: 01/02/2020  
Date Data Arrived at EDR: 01/28/2020  
Date Made Active in Reports: 04/17/2020  
Number of Days to Update: 80

Source: Department of Transportation, Office of Pipeline Safety  
Telephone: 202-366-4595  
Last EDR Contact: 07/27/2020  
Next Scheduled EDR Contact: 11/09/2020  
Data Release Frequency: Quarterly

## CONSENT: Superfund (CERCLA) Consent Decrees

Major legal settlements that establish responsibility and standards for cleanup at NPL (Superfund) sites. Released periodically by United States District Courts after settlement by parties to litigation matters.

Date of Government Version: 06/30/2020  
Date Data Arrived at EDR: 07/15/2020  
Date Made Active in Reports: 07/21/2020  
Number of Days to Update: 6

Source: Department of Justice, Consent Decree Library  
Telephone: Varies  
Last EDR Contact: 10/01/2020  
Next Scheduled EDR Contact: 01/18/2021  
Data Release Frequency: Varies

## BRS: Biennial Reporting System

The Biennial Reporting System is a national system administered by the EPA that collects data on the generation and management of hazardous waste. BRS captures detailed data from two groups: Large Quantity Generators (LQG) and Treatment, Storage, and Disposal Facilities.

Date of Government Version: 12/31/2015  
Date Data Arrived at EDR: 02/22/2017  
Date Made Active in Reports: 09/28/2017  
Number of Days to Update: 218

Source: EPA/NTIS  
Telephone: 800-424-9346  
Last EDR Contact: 09/22/2020  
Next Scheduled EDR Contact: 01/04/2021  
Data Release Frequency: Biennially

# GOVERNMENT RECORDS SEARCHED / DATA CURRENCY TRACKING

## INDIAN RESERV: Indian Reservations

This map layer portrays Indian administered lands of the United States that have any area equal to or greater than 640 acres.

Date of Government Version: 12/31/2014	Source: USGS
Date Data Arrived at EDR: 07/14/2015	Telephone: 202-208-3710
Date Made Active in Reports: 01/10/2017	Last EDR Contact: 10/06/2020
Number of Days to Update: 546	Next Scheduled EDR Contact: 01/18/2021
	Data Release Frequency: Semi-Annually

## FUSRAP: Formerly Utilized Sites Remedial Action Program

DOE established the Formerly Utilized Sites Remedial Action Program (FUSRAP) in 1974 to remediate sites where radioactive contamination remained from Manhattan Project and early U.S. Atomic Energy Commission (AEC) operations.

Date of Government Version: 08/08/2017	Source: Department of Energy
Date Data Arrived at EDR: 09/11/2018	Telephone: 202-586-3559
Date Made Active in Reports: 09/14/2018	Last EDR Contact: 07/28/2020
Number of Days to Update: 3	Next Scheduled EDR Contact: 11/16/2020
	Data Release Frequency: Varies

## UMTRA: Uranium Mill Tailings Sites

Uranium ore was mined by private companies for federal government use in national defense programs. When the mills shut down, large piles of the sand-like material (mill tailings) remain after uranium has been extracted from the ore. Levels of human exposure to radioactive materials from the piles are low; however, in some cases tailings were used as construction materials before the potential health hazards of the tailings were recognized.

Date of Government Version: 08/30/2019	Source: Department of Energy
Date Data Arrived at EDR: 11/15/2019	Telephone: 505-845-0011
Date Made Active in Reports: 01/28/2020	Last EDR Contact: 08/21/2020
Number of Days to Update: 74	Next Scheduled EDR Contact: 11/30/2020
	Data Release Frequency: Varies

## LEAD SMELTER 1: Lead Smelter Sites

A listing of former lead smelter site locations.

Date of Government Version: 07/29/2020	Source: Environmental Protection Agency
Date Data Arrived at EDR: 08/03/2020	Telephone: 703-603-8787
Date Made Active in Reports: 08/25/2020	Last EDR Contact: 10/01/2020
Number of Days to Update: 22	Next Scheduled EDR Contact: 01/11/2021
	Data Release Frequency: Varies

## LEAD SMELTER 2: Lead Smelter Sites

A list of several hundred sites in the U.S. where secondary lead smelting was done from 1931 and 1964. These sites may pose a threat to public health through ingestion or inhalation of contaminated soil or dust

Date of Government Version: 04/05/2001	Source: American Journal of Public Health
Date Data Arrived at EDR: 10/27/2010	Telephone: 703-305-6451
Date Made Active in Reports: 12/02/2010	Last EDR Contact: 12/02/2009
Number of Days to Update: 36	Next Scheduled EDR Contact: N/A
	Data Release Frequency: No Update Planned

## US AIRS (AFS): Aerometric Information Retrieval System Facility Subsystem (AFS)

The database is a sub-system of Aerometric Information Retrieval System (AIRS). AFS contains compliance data on air pollution point sources regulated by the U.S. EPA and/or state and local air regulatory agencies. This information comes from source reports by various stationary sources of air pollution, such as electric power plants, steel mills, factories, and universities, and provides information about the air pollutants they produce. Action, air program, air program pollutant, and general level plant data. It is used to track emissions and compliance data from industrial plants.

# GOVERNMENT RECORDS SEARCHED / DATA CURRENCY TRACKING

Date of Government Version: 10/12/2016  
Date Data Arrived at EDR: 10/26/2016  
Date Made Active in Reports: 02/03/2017  
Number of Days to Update: 100

Source: EPA  
Telephone: 202-564-2496  
Last EDR Contact: 09/26/2017  
Next Scheduled EDR Contact: 01/08/2018  
Data Release Frequency: Annually

## US AIRS MINOR: Air Facility System Data A listing of minor source facilities.

Date of Government Version: 10/12/2016  
Date Data Arrived at EDR: 10/26/2016  
Date Made Active in Reports: 02/03/2017  
Number of Days to Update: 100

Source: EPA  
Telephone: 202-564-2496  
Last EDR Contact: 09/26/2017  
Next Scheduled EDR Contact: 01/08/2018  
Data Release Frequency: Annually

## US MINES: Mines Master Index File

Contains all mine identification numbers issued for mines active or opened since 1971. The data also includes violation information.

Date of Government Version: 05/01/2020  
Date Data Arrived at EDR: 05/21/2020  
Date Made Active in Reports: 08/13/2020  
Number of Days to Update: 84

Source: Department of Labor, Mine Safety and Health Administration  
Telephone: 303-231-5959  
Last EDR Contact: 08/25/2020  
Next Scheduled EDR Contact: 12/07/2020  
Data Release Frequency: Semi-Annually

## MINES VIOLATIONS: MSHA Violation Assessment Data

Mines violation and assessment information. Department of Labor, Mine Safety & Health Administration.

Date of Government Version: 05/28/2020  
Date Data Arrived at EDR: 05/28/2020  
Date Made Active in Reports: 08/13/2020  
Number of Days to Update: 77

Source: DOL, Mine Safety & Health Admi  
Telephone: 202-693-9424  
Last EDR Contact: 09/10/2020  
Next Scheduled EDR Contact: 12/14/2020  
Data Release Frequency: Quarterly

## US MINES 2: Ferrous and Nonferrous Metal Mines Database Listing

This map layer includes ferrous (ferrous metal mines are facilities that extract ferrous metals, such as iron ore or molybdenum) and nonferrous (Nonferrous metal mines are facilities that extract nonferrous metals, such as gold, silver, copper, zinc, and lead) metal mines in the United States.

Date of Government Version: 05/06/2020  
Date Data Arrived at EDR: 05/27/2020  
Date Made Active in Reports: 08/13/2020  
Number of Days to Update: 78

Source: USGS  
Telephone: 703-648-7709  
Last EDR Contact: 08/28/2020  
Next Scheduled EDR Contact: 12/07/2020  
Data Release Frequency: Varies

## US MINES 3: Active Mines & Mineral Plants Database Listing

Active Mines and Mineral Processing Plant operations for commodities monitored by the Minerals Information Team of the USGS.

Date of Government Version: 04/14/2011  
Date Data Arrived at EDR: 06/08/2011  
Date Made Active in Reports: 09/13/2011  
Number of Days to Update: 97

Source: USGS  
Telephone: 703-648-7709  
Last EDR Contact: 08/28/2020  
Next Scheduled EDR Contact: 12/07/2020  
Data Release Frequency: Varies

## ABANDONED MINES: Abandoned Mines

An inventory of land and water impacted by past mining (primarily coal mining) is maintained by OSMRE to provide information needed to implement the Surface Mining Control and Reclamation Act of 1977 (SMCRA). The inventory contains information on the location, type, and extent of AML impacts, as well as, information on the cost associated with the reclamation of those problems. The inventory is based upon field surveys by State, Tribal, and OSMRE program officials. It is dynamic to the extent that it is modified as new problems are identified and existing problems are reclaimed.

# GOVERNMENT RECORDS SEARCHED / DATA CURRENCY TRACKING

Date of Government Version: 06/22/2020  
Date Data Arrived at EDR: 06/22/2020  
Date Made Active in Reports: 09/10/2020  
Number of Days to Update: 80

Source: Department of Interior  
Telephone: 202-208-2609  
Last EDR Contact: 09/16/2020  
Next Scheduled EDR Contact: 12/21/2020  
Data Release Frequency: Quarterly

## FINDS: Facility Index System/Facility Registry System

Facility Index System. FINDS contains both facility information and 'pointers' to other sources that contain more detail. EDR includes the following FINDS databases in this report: PCS (Permit Compliance System), AIRS (Aerometric Information Retrieval System), DOCKET (Enforcement Docket used to manage and track information on civil judicial enforcement cases for all environmental statutes), FURS (Federal Underground Injection Control), C-DOCKET (Criminal Docket System used to track criminal enforcement actions for all environmental statutes), FFIS (Federal Facilities Information System), STATE (State Environmental Laws and Statutes), and PADS (PCB Activity Data System).

Date of Government Version: 02/03/2020  
Date Data Arrived at EDR: 03/03/2020  
Date Made Active in Reports: 05/28/2020  
Number of Days to Update: 86

Source: EPA  
Telephone: (215) 814-5000  
Last EDR Contact: 09/15/2020  
Next Scheduled EDR Contact: 12/14/2020  
Data Release Frequency: Quarterly

## DOCKET HWC: Hazardous Waste Compliance Docket Listing

A complete list of the Federal Agency Hazardous Waste Compliance Docket Facilities.

Date of Government Version: 05/31/2018  
Date Data Arrived at EDR: 07/26/2018  
Date Made Active in Reports: 10/05/2018  
Number of Days to Update: 71

Source: Environmental Protection Agency  
Telephone: 202-564-0527  
Last EDR Contact: 08/19/2020  
Next Scheduled EDR Contact: 12/07/2020  
Data Release Frequency: Varies

## ECHO: Enforcement & Compliance History Information

ECHO provides integrated compliance and enforcement information for about 800,000 regulated facilities nationwide.

Date of Government Version: 06/27/2020  
Date Data Arrived at EDR: 07/02/2020  
Date Made Active in Reports: 09/28/2020  
Number of Days to Update: 88

Source: Environmental Protection Agency  
Telephone: 202-564-2280  
Last EDR Contact: 10/06/2020  
Next Scheduled EDR Contact: 01/18/2021  
Data Release Frequency: Quarterly

## UXO: Unexploded Ordnance Sites

A listing of unexploded ordnance site locations

Date of Government Version: 12/31/2018  
Date Data Arrived at EDR: 07/02/2020  
Date Made Active in Reports: 09/17/2020  
Number of Days to Update: 77

Source: Department of Defense  
Telephone: 703-704-1564  
Last EDR Contact: 10/08/2020  
Next Scheduled EDR Contact: 01/25/2021  
Data Release Frequency: Varies

## FUELS PROGRAM: EPA Fuels Program Registered Listing

This listing includes facilities that are registered under the Part 80 (Code of Federal Regulations) EPA Fuels Programs. All companies now are required to submit new and updated registrations.

Date of Government Version: 05/18/2020  
Date Data Arrived at EDR: 05/19/2020  
Date Made Active in Reports: 08/03/2020  
Number of Days to Update: 76

Source: EPA  
Telephone: 800-385-6164  
Last EDR Contact: 08/17/2020  
Next Scheduled EDR Contact: 11/30/2020  
Data Release Frequency: Quarterly

## AIRS: Permit and Facility Information Listing

A listing of permitted facilities and emissions information.

# GOVERNMENT RECORDS SEARCHED / DATA CURRENCY TRACKING

Date of Government Version: 09/28/2020  
Date Data Arrived at EDR: 09/30/2020  
Date Made Active in Reports: 10/06/2020  
Number of Days to Update: 6

Source: Department of the Environment  
Telephone: 410-537-3220  
Last EDR Contact: 09/16/2020  
Next Scheduled EDR Contact: 01/04/2021  
Data Release Frequency: Annually

## ASBESTOS: Asbestos Notification Listing Asbestos sites

Date of Government Version: 09/30/2019  
Date Data Arrived at EDR: 10/22/2019  
Date Made Active in Reports: 12/26/2019  
Number of Days to Update: 65

Source: Department of the Environment  
Telephone: 410-537-3809  
Last EDR Contact: 09/10/2020  
Next Scheduled EDR Contact: 12/28/2020  
Data Release Frequency: Varies

## COAL ASH: Coal Ash Disposal Site Listing Coal combustion byproduct site locations.

Date of Government Version: 08/13/2010  
Date Data Arrived at EDR: 01/05/2011  
Date Made Active in Reports: 01/31/2011  
Number of Days to Update: 26

Source: Department of the Environment  
Telephone: 410-537-3507  
Last EDR Contact: 09/18/2020  
Next Scheduled EDR Contact: 12/28/2020  
Data Release Frequency: Varies

## DRYCLEANERS: Registered Drycleaning Facilities A listing of registered drycleaning facilities.

Date of Government Version: 04/20/2020  
Date Data Arrived at EDR: 04/22/2020  
Date Made Active in Reports: 07/07/2020  
Number of Days to Update: 76

Source: Department of the Environmental  
Telephone: 410-537-3220  
Last EDR Contact: 10/02/2020  
Next Scheduled EDR Contact: 01/18/2021  
Data Release Frequency: Varies

## Financial Assurance 1: Financial Assurance Information Listing Financial Assurance information.

Date of Government Version: 02/15/2020  
Date Data Arrived at EDR: 03/05/2020  
Date Made Active in Reports: 05/11/2020  
Number of Days to Update: 67

Source: Department of the Environment  
Telephone: 410-537-3345  
Last EDR Contact: 07/21/2020  
Next Scheduled EDR Contact: 11/09/2020  
Data Release Frequency: Varies

## Financial Assurance 2: Financial Assurance Information Listing A listing of financial assurance information for storage tank sites.

Date of Government Version: 04/20/2020  
Date Data Arrived at EDR: 04/22/2020  
Date Made Active in Reports: 07/07/2020  
Number of Days to Update: 76

Source: Department of the Environment  
Telephone: 410-537-3461  
Last EDR Contact: 10/02/2020  
Next Scheduled EDR Contact: 01/11/2021  
Data Release Frequency: Semi-Annually

## LEAD: Lead Inspection Database

The Childhood Lead Poisoning Prevention Program data of lead inspection for the state.

Date of Government Version: 07/01/2020  
Date Data Arrived at EDR: 07/08/2020  
Date Made Active in Reports: 09/21/2020  
Number of Days to Update: 75

Source: Department of Environment, Lead Poisoning Prevention Program  
Telephone: 410-537-3000  
Last EDR Contact: 09/16/2020  
Next Scheduled EDR Contact: 01/04/2021  
Data Release Frequency: Annually

# GOVERNMENT RECORDS SEARCHED / DATA CURRENCY TRACKING

## LRP: Land Restoration Program

A listing of Land Restoration Program sites. Site types included in the database are: Voluntary Cleanup Program, National Priority List, Brownfields, Site Assessment, Formerly Used Defense Site, State Master List, Non Master List, Groundwater Investigation and Federal Facility.

Date of Government Version: 05/11/2020	Source: Department of the Environment
Date Data Arrived at EDR: 06/02/2020	Telephone: 410-537-3000
Date Made Active in Reports: 08/17/2020	Last EDR Contact: 09/01/2020
Number of Days to Update: 76	Next Scheduled EDR Contact: 12/14/2020
	Data Release Frequency: Quarterly

## MANIFEST: Hazardous Waste Manifest Information Listing

Hazardous waste manifest information for the state of Maryland. Maryland regulations require the generator to submit a copy of the manifest to the Maryland Department of the Environment.

Date of Government Version: 06/30/2018	Source: Department of the Environment
Date Data Arrived at EDR: 02/11/2020	Telephone: 410-537-3314
Date Made Active in Reports: 04/21/2020	Last EDR Contact: 08/04/2020
Number of Days to Update: 70	Next Scheduled EDR Contact: 11/23/2020
	Data Release Frequency: Annually

## NPDES: Wastewater Permit Listing

A listing of wastewater permit locations.

Date of Government Version: 05/18/2020	Source: Department of the Environment
Date Data Arrived at EDR: 05/18/2020	Telephone: 410-537-3507
Date Made Active in Reports: 08/06/2020	Last EDR Contact: 08/17/2020
Number of Days to Update: 80	Next Scheduled EDR Contact: 11/30/2020
	Data Release Frequency: Semi-Annually

## UIC: Underground Injection Wells Database

A listing of underground injection well locations. The UIC Program is responsible for regulating the construction, operation, permitting, and closure of injection wells that place fluids underground for storage or disposal.

Date of Government Version: 04/23/2020	Source: Department of the Environment
Date Data Arrived at EDR: 04/24/2020	Telephone: 410-537-3507
Date Made Active in Reports: 07/13/2020	Last EDR Contact: 10/06/2020
Number of Days to Update: 80	Next Scheduled EDR Contact: 11/02/2020
	Data Release Frequency: Varies

## MINES MRDS: Mineral Resources Data System

Mineral Resources Data System

Date of Government Version: 04/06/2018	Source: USGS
Date Data Arrived at EDR: 10/21/2019	Telephone: 703-648-6533
Date Made Active in Reports: 10/24/2019	Last EDR Contact: 08/28/2020
Number of Days to Update: 3	Next Scheduled EDR Contact: 12/07/2020
	Data Release Frequency: Varies

## PCS ENF: Enforcement data

No description is available for this data

Date of Government Version: 12/31/2014	Source: EPA
Date Data Arrived at EDR: 02/05/2015	Telephone: 202-564-2497
Date Made Active in Reports: 03/06/2015	Last EDR Contact: 10/02/2020
Number of Days to Update: 29	Next Scheduled EDR Contact: 01/18/2021
	Data Release Frequency: Varies

## PCS INACTIVE: Listing of Inactive PCS Permits

An inactive permit is a facility that has shut down or is no longer discharging.



# GOVERNMENT RECORDS SEARCHED / DATA CURRENCY TRACKING

Date of Government Version: 11/05/2014  
Date Data Arrived at EDR: 01/06/2015  
Date Made Active in Reports: 05/06/2015  
Number of Days to Update: 120

Source: EPA  
Telephone: 202-564-2496  
Last EDR Contact: 10/02/2020  
Next Scheduled EDR Contact: 01/18/2021  
Data Release Frequency: Semi-Annually

## PCS: Permit Compliance System

PCS is a computerized management information system that contains data on National Pollutant Discharge Elimination System (NPDES) permit holding facilities. PCS tracks the permit, compliance, and enforcement status of NPDES facilities.

Date of Government Version: 07/14/2011  
Date Data Arrived at EDR: 08/05/2011  
Date Made Active in Reports: 09/29/2011  
Number of Days to Update: 55

Source: EPA, Office of Water  
Telephone: 202-564-2496  
Last EDR Contact: 10/02/2020  
Next Scheduled EDR Contact: 01/18/2021  
Data Release Frequency: Semi-Annually

## EDR HIGH RISK HISTORICAL RECORDS

### ***EDR Exclusive Records***

#### EDR MGP: EDR Proprietary Manufactured Gas Plants

The EDR Proprietary Manufactured Gas Plant Database includes records of coal gas plants (manufactured gas plants) compiled by EDR's researchers. Manufactured gas sites were used in the United States from the 1800's to 1950's to produce a gas that could be distributed and used as fuel. These plants used whale oil, rosin, coal, or a mixture of coal, oil, and water that also produced a significant amount of waste. Many of the byproducts of the gas production, such as coal tar (oily waste containing volatile and non-volatile chemicals), sludges, oils and other compounds are potentially hazardous to human health and the environment. The byproduct from this process was frequently disposed of directly at the plant site and can remain or spread slowly, serving as a continuous source of soil and groundwater contamination.

Date of Government Version: N/A  
Date Data Arrived at EDR: N/A  
Date Made Active in Reports: N/A  
Number of Days to Update: N/A

Source: EDR, Inc.  
Telephone: N/A  
Last EDR Contact: N/A  
Next Scheduled EDR Contact: N/A  
Data Release Frequency: No Update Planned

#### EDR Hist Auto: EDR Exclusive Historical Auto Stations

EDR has searched selected national collections of business directories and has collected listings of potential gas station/filling station/service station sites that were available to EDR researchers. EDR's review was limited to those categories of sources that might, in EDR's opinion, include gas station/filling station/service station establishments. The categories reviewed included, but were not limited to gas, gas station, gasoline station, filling station, auto, automobile repair, auto service station, service station, etc. This database falls within a category of information EDR classifies as "High Risk Historical Records", or HRHR. EDR's HRHR effort presents unique and sometimes proprietary data about past sites and operations that typically create environmental concerns, but may not show up in current government records searches.

Date of Government Version: N/A  
Date Data Arrived at EDR: N/A  
Date Made Active in Reports: N/A  
Number of Days to Update: N/A

Source: EDR, Inc.  
Telephone: N/A  
Last EDR Contact: N/A  
Next Scheduled EDR Contact: N/A  
Data Release Frequency: Varies

#### EDR Hist Cleaner: EDR Exclusive Historical Cleaners

EDR has searched selected national collections of business directories and has collected listings of potential dry cleaner sites that were available to EDR researchers. EDR's review was limited to those categories of sources that might, in EDR's opinion, include dry cleaning establishments. The categories reviewed included, but were not limited to dry cleaners, cleaners, laundry, laundromat, cleaning/laundry, wash & dry etc. This database falls within a category of information EDR classifies as "High Risk Historical Records", or HRHR. EDR's HRHR effort presents unique and sometimes proprietary data about past sites and operations that typically create environmental concerns, but may not show up in current government records searches.

# GOVERNMENT RECORDS SEARCHED / DATA CURRENCY TRACKING

Date of Government Version: N/A  
Date Data Arrived at EDR: N/A  
Date Made Active in Reports: N/A  
Number of Days to Update: N/A

Source: EDR, Inc.  
Telephone: N/A  
Last EDR Contact: N/A  
Next Scheduled EDR Contact: N/A  
Data Release Frequency: Varies

## EDR RECOVERED GOVERNMENT ARCHIVES

### *Exclusive Recovered Govt. Archives*

#### RGA HWS: Recovered Government Archive State Hazardous Waste Facilities List

The EDR Recovered Government Archive State Hazardous Waste database provides a list of SHWS incidents derived from historical databases and includes many records that no longer appear in current government lists. Compiled from Records formerly available from the Department of the Environment in Maryland.

Date of Government Version: N/A  
Date Data Arrived at EDR: 07/01/2013  
Date Made Active in Reports: 01/03/2014  
Number of Days to Update: 186

Source: Department of the Environment  
Telephone: N/A  
Last EDR Contact: 06/01/2012  
Next Scheduled EDR Contact: N/A  
Data Release Frequency: Varies

#### RGA LF: Recovered Government Archive Solid Waste Facilities List

The EDR Recovered Government Archive Landfill database provides a list of landfills derived from historical databases and includes many records that no longer appear in current government lists. Compiled from Records formerly available from the Department of the Environment in Maryland.

Date of Government Version: N/A  
Date Data Arrived at EDR: 07/01/2013  
Date Made Active in Reports: 01/16/2014  
Number of Days to Update: 199

Source: Department of the Environment  
Telephone: N/A  
Last EDR Contact: 06/01/2012  
Next Scheduled EDR Contact: N/A  
Data Release Frequency: Varies

#### RGA LUST: Recovered Government Archive Leaking Underground Storage Tank

The EDR Recovered Government Archive Leaking Underground Storage Tank database provides a list of LUST incidents derived from historical databases and includes many records that no longer appear in current government lists. Compiled from Records formerly available from the Department of the Environment in Maryland from 1995-1999..

Date of Government Version: N/A  
Date Data Arrived at EDR: 07/01/2013  
Date Made Active in Reports: 01/03/2014  
Number of Days to Update: 186

Source: Department of the Environment  
Telephone: N/A  
Last EDR Contact: 06/01/2012  
Next Scheduled EDR Contact: N/A  
Data Release Frequency: Varies

## OTHER DATABASE(S)

Depending on the geographic area covered by this report, the data provided in these specialty databases may or may not be complete. For example, the existence of wetlands information data in a specific report does not mean that all wetlands in the area covered by the report are included. Moreover, the absence of any reported wetlands information does not necessarily mean that wetlands do not exist in the area covered by the report.

#### CT MANIFEST: Hazardous Waste Manifest Data

Facility and manifest data. Manifest is a document that lists and tracks hazardous waste from the generator through transporters to a tsd facility.

Date of Government Version: 05/12/2020  
Date Data Arrived at EDR: 05/12/2020  
Date Made Active in Reports: 07/27/2020  
Number of Days to Update: 76

Source: Department of Energy & Environmental Protection  
Telephone: 860-424-3375  
Last EDR Contact: 08/10/2020  
Next Scheduled EDR Contact: 11/23/2020  
Data Release Frequency: No Update Planned

# GOVERNMENT RECORDS SEARCHED / DATA CURRENCY TRACKING

## NJ MANIFEST: Manifest Information

Hazardous waste manifest information.

Date of Government Version: 12/31/2018  
Date Data Arrived at EDR: 04/10/2019  
Date Made Active in Reports: 05/16/2019  
Number of Days to Update: 36

Source: Department of Environmental Protection  
Telephone: N/A  
Last EDR Contact: 07/09/2020  
Next Scheduled EDR Contact: 10/19/2020  
Data Release Frequency: Annually

## NY MANIFEST: Facility and Manifest Data

Manifest is a document that lists and tracks hazardous waste from the generator through transporters to a TSD facility.

Date of Government Version: 01/01/2019  
Date Data Arrived at EDR: 04/29/2020  
Date Made Active in Reports: 07/10/2020  
Number of Days to Update: 72

Source: Department of Environmental Conservation  
Telephone: 518-402-8651  
Last EDR Contact: 07/31/2020  
Next Scheduled EDR Contact: 11/09/2020  
Data Release Frequency: Quarterly

## PA MANIFEST: Manifest Information

Hazardous waste manifest information.

Date of Government Version: 06/30/2018  
Date Data Arrived at EDR: 07/19/2019  
Date Made Active in Reports: 09/10/2019  
Number of Days to Update: 53

Source: Department of Environmental Protection  
Telephone: 717-783-8990  
Last EDR Contact: 10/07/2020  
Next Scheduled EDR Contact: 01/25/2021  
Data Release Frequency: Annually

## RI MANIFEST: Manifest information

Hazardous waste manifest information

Date of Government Version: 12/31/2018  
Date Data Arrived at EDR: 10/02/2019  
Date Made Active in Reports: 12/10/2019  
Number of Days to Update: 69

Source: Department of Environmental Management  
Telephone: 401-222-2797  
Last EDR Contact: 08/11/2020  
Next Scheduled EDR Contact: 11/30/2020  
Data Release Frequency: Annually

## WI MANIFEST: Manifest Information

Hazardous waste manifest information.

Date of Government Version: 05/31/2018  
Date Data Arrived at EDR: 06/19/2019  
Date Made Active in Reports: 09/03/2019  
Number of Days to Update: 76

Source: Department of Natural Resources  
Telephone: N/A  
Last EDR Contact: 09/02/2020  
Next Scheduled EDR Contact: 12/21/2020  
Data Release Frequency: Annually

## Oil/Gas Pipelines

Source: Endeavor Business Media

Petroleum Bundle (Crude Oil, Refined Products, Petrochemicals, Gas Liquids (LPG/NGL), and Specialty Gases (Miscellaneous)) N = Natural Gas Bundle (Natural Gas, Gas Liquids (LPG/NGL), and Specialty Gases (Miscellaneous)). This map includes information copyrighted by Endeavor Business Media. This information is provided on a best effort basis and Endeavor Business Media does not guarantee its accuracy nor warrant its fitness for any particular purpose. Such information has been reprinted with the permission of Endeavor Business Media.

## Electric Power Transmission Line Data

Source: Endeavor Business Media

This map includes information copyrighted by Endeavor Business Media. This information is provided on a best effort basis and Endeavor Business Media does not guarantee its accuracy nor warrant its fitness for any particular purpose. Such information has been reprinted with the permission of Endeavor Business Media.

**Sensitive Receptors:** There are individuals deemed sensitive receptors due to their fragile immune systems and special sensitivity to environmental discharges. These sensitive receptors typically include the elderly, the sick, and children. While the location of all sensitive receptors cannot be determined, EDR indicates those buildings and facilities - schools, daycares, hospitals, medical centers, and nursing homes - where individuals who are sensitive receptors are likely to be located.

## GOVERNMENT RECORDS SEARCHED / DATA CURRENCY TRACKING

### AHA Hospitals:

Source: American Hospital Association, Inc.

Telephone: 312-280-5991

The database includes a listing of hospitals based on the American Hospital Association's annual survey of hospitals.

### Medical Centers: Provider of Services Listing

Source: Centers for Medicare & Medicaid Services

Telephone: 410-786-3000

A listing of hospitals with Medicare provider number, produced by Centers of Medicare & Medicaid Services, a federal agency within the U.S. Department of Health and Human Services.

### Nursing Homes

Source: National Institutes of Health

Telephone: 301-594-6248

Information on Medicare and Medicaid certified nursing homes in the United States.

### Public Schools

Source: National Center for Education Statistics

Telephone: 202-502-7300

The National Center for Education Statistics' primary database on elementary and secondary public education in the United States. It is a comprehensive, annual, national statistical database of all public elementary and secondary schools and school districts, which contains data that are comparable across all states.

### Private Schools

Source: National Center for Education Statistics

Telephone: 202-502-7300

The National Center for Education Statistics' primary database on private school locations in the United States.

### Daycare Centers: Child Care Providers

Source: Department of Human Resources

Telephone: 410-767-7805

**Flood Zone Data:** This data was obtained from the Federal Emergency Management Agency (FEMA). It depicts 100-year and 500-year flood zones as defined by FEMA. It includes the National Flood Hazard Layer (NFHL) which incorporates Flood Insurance Rate Map (FIRM) data and Q3 data from FEMA in areas not covered by NFHL.

Source: FEMA

Telephone: 877-336-2627

Date of Government Version: 2003, 2015

**NWI:** National Wetlands Inventory. This data, available in select counties across the country, was obtained by EDR in 2002, 2005 and 2010 from the U.S. Fish and Wildlife Service.

### Current USGS 7.5 Minute Topographic Map

Source: U.S. Geological Survey

### **STREET AND ADDRESS INFORMATION**

© 2015 TomTom North America, Inc. All rights reserved. This material is proprietary and the subject of copyright protection and other intellectual property rights owned by or licensed to Tele Atlas North America, Inc. The use of this material is subject to the terms of a license agreement. You will be held liable for any unauthorized copying or disclosure of this material.

## **GEOCHECK<sup>®</sup> - PHYSICAL SETTING SOURCE ADDENDUM**

### **TARGET PROPERTY ADDRESS**

428380  
206 TILGHMAN AVENUE  
FEDERALSBURG, MD 21632

### **TARGET PROPERTY COORDINATES**

Latitude (North):	38.691001 - 38° 41' 27.60"
Longitude (West):	75.787479 - 75° 47' 14.92"
Universal Tranverse Mercator:	Zone 18
UTM X (Meters):	431513.0
UTM Y (Meters):	4282574.5
Elevation:	45 ft. above sea level

### **USGS TOPOGRAPHIC MAP**

Target Property Map:	6051046 FEDERALSBURG, MD
Version Date:	2014

EDR's GeoCheck Physical Setting Source Addendum is provided to assist the environmental professional in forming an opinion about the impact of potential contaminant migration.

Assessment of the impact of contaminant migration generally has two principle investigative components:

1. Groundwater flow direction, and
2. Groundwater flow velocity.

Groundwater flow direction may be impacted by surface topography, hydrology, hydrogeology, characteristics of the soil, and nearby wells. Groundwater flow velocity is generally impacted by the nature of the geologic strata.

# GEOCHECK® - PHYSICAL SETTING SOURCE SUMMARY

## GROUNDWATER FLOW DIRECTION INFORMATION

Groundwater flow direction for a particular site is best determined by a qualified environmental professional using site-specific well data. If such data is not reasonably ascertainable, it may be necessary to rely on other sources of information, such as surface topographic information, hydrologic information, hydrogeologic data collected on nearby properties, and regional groundwater flow information (from deep aquifers).

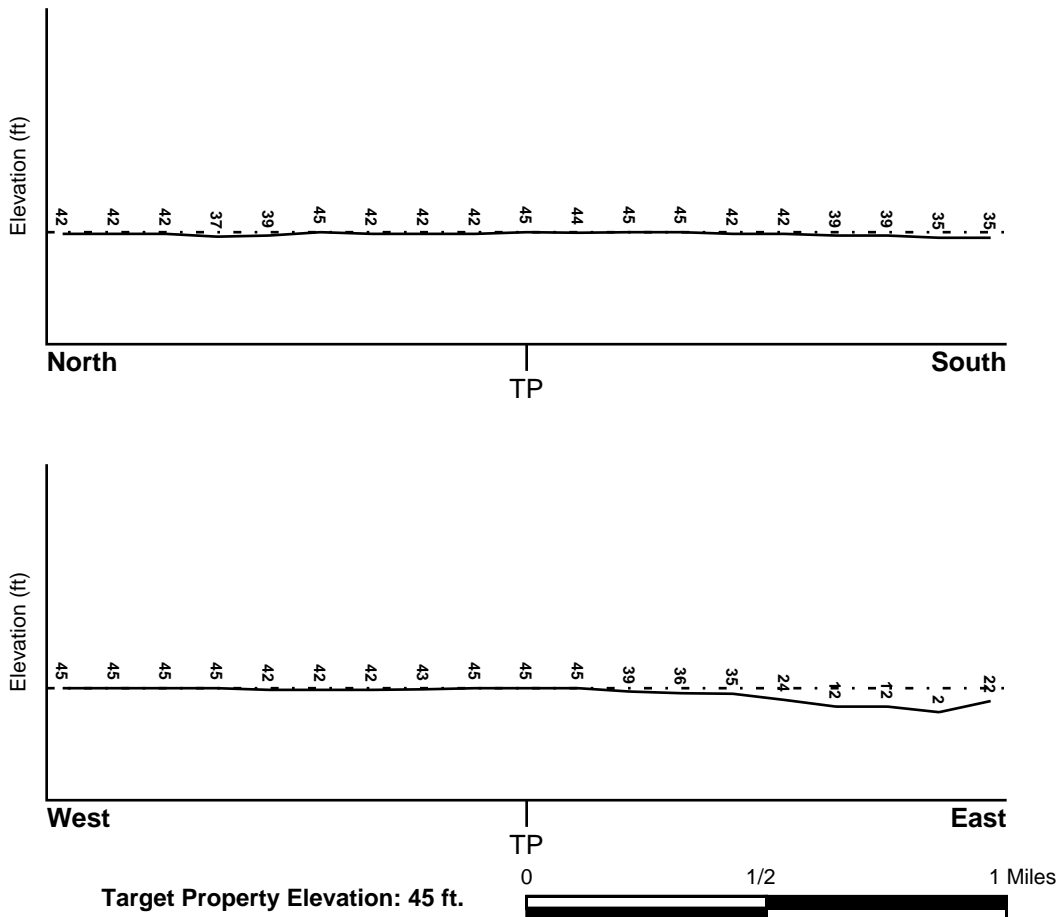
## TOPOGRAPHIC INFORMATION

Surface topography may be indicative of the direction of surficial groundwater flow. This information can be used to assist the environmental professional in forming an opinion about the impact of nearby contaminated properties or, should contamination exist on the target property, what downgradient sites might be impacted.

## TARGET PROPERTY TOPOGRAPHY

General Topographic Gradient: General NE

## SURROUNDING TOPOGRAPHY: ELEVATION PROFILES



Source: Topography has been determined from the USGS 7.5' Digital Elevation Model and should be evaluated on a relative (not an absolute) basis. Relative elevation information between sites of close proximity should be field verified.

# GEOCHECK® - PHYSICAL SETTING SOURCE SUMMARY

**HYDROLOGIC INFORMATION**

Surface water can act as a hydrologic barrier to groundwater flow. Such hydrologic information can be used to assist the environmental professional in forming an opinion about the impact of nearby contaminated properties or, should contamination exist on the target property, what downgradient sites might be impacted.

Refer to the Physical Setting Source Map following this summary for hydrologic information (major waterways and bodies of water).

**FEMA FLOOD ZONE**

<u>Flood Plain Panel at Target Property</u>	<u>FEMA Source Type</u>
24011C0335D	FEMA FIRM Flood data
<u>Additional Panels in search area:</u>	<u>FEMA Source Type</u>
24011C0334D	FEMA FIRM Flood data
2400260100A	FEMA Q3 Flood data
24011C0342D	FEMA FIRM Flood data
24019C0095E	FEMA FIRM Flood data

**NATIONAL WETLAND INVENTORY**

<u>NWI Quad at Target Property</u> FEDERALSBURG	<u>NWI Electronic Data Coverage</u> YES - refer to the Overview Map and Detail Map
--	---

**HYDROGEOLOGIC INFORMATION**

Hydrogeologic information obtained by installation of wells on a specific site can often be an indicator of groundwater flow direction in the immediate area. Such hydrogeologic information can be used to assist the environmental professional in forming an opinion about the impact of nearby contaminated properties or, should contamination exist on the target property, what downgradient sites might be impacted.

**AQUIFLOW®**

Search Radius: 1.000 Mile.

EDR has developed the AQUIFLOW Information System to provide data on the general direction of groundwater flow at specific points. EDR has reviewed reports submitted by environmental professionals to regulatory authorities at select sites and has extracted the date of the report, groundwater flow direction as determined hydrogeologically, and the depth to water table.

<u>MAP ID</u>	<u>LOCATION FROM TP</u>	<u>GENERAL DIRECTION GROUNDWATER FLOW</u>
Not Reported		

# GEOCHECK® - PHYSICAL SETTING SOURCE SUMMARY

## GROUNDWATER FLOW VELOCITY INFORMATION

Groundwater flow velocity information for a particular site is best determined by a qualified environmental professional using site specific geologic and soil strata data. If such data are not reasonably ascertainable, it may be necessary to rely on other sources of information, including geologic age identification, rock stratigraphic unit and soil characteristics data collected on nearby properties and regional soil information. In general, contaminant plumes move more quickly through sandy-gravelly types of soils than silty-clayey types of soils.

## GEOLOGIC INFORMATION IN GENERAL AREA OF TARGET PROPERTY

Geologic information can be used by the environmental professional in forming an opinion about the relative speed at which contaminant migration may be occurring.

### ROCK STRATIGRAPHIC UNIT

Era: Cenozoic  
System: Quaternary  
Series: Pleistocene  
Code: Qp *(decoded above as Era, System & Series)*

### GEOLOGIC AGE IDENTIFICATION

Category: Stratified Sequence

Geologic Age and Rock Stratigraphic Unit Source: P.G. Schruben, R.E. Arndt and W.J. Bawiec, Geology of the Conterminous U.S. at 1:2,500,000 Scale - a digital representation of the 1974 P.B. King and H.M. Beikman Map, USGS Digital Data Series DDS - 11 (1994).

## DOMINANT SOIL COMPOSITION IN GENERAL AREA OF TARGET PROPERTY

The U.S. Department of Agriculture's (USDA) Soil Conservation Service (SCS) leads the National Cooperative Soil Survey (NCSS) and is responsible for collecting, storing, maintaining and distributing soil survey information for privately owned lands in the United States. A soil map in a soil survey is a representation of soil patterns in a landscape. Soil maps for STATSGO are compiled by generalizing more detailed (SSURGO) soil survey maps. The following information is based on Soil Conservation Service STATSGO data.

Soil Component Name: SASSAFRAS

Soil Surface Texture: sandy loam

Hydrologic Group: Class B - Moderate infiltration rates. Deep and moderately deep, moderately well and well drained soils with moderately coarse textures.

Soil Drainage Class: Well drained. Soils have intermediate water holding capacity. Depth to water table is more than 6 feet.

Hydric Status: Soil does not meet the requirements for a hydric soil.

Corrosion Potential - Uncoated Steel: LOW

Depth to Bedrock Min: > 60 inches

Depth to Bedrock Max: > 60 inches



## GEOCHECK® - PHYSICAL SETTING SOURCE SUMMARY

Soil Layer Information							
Layer	Boundary		Soil Texture Class	Classification		Permeability Rate (in/hr)	Soil Reaction (pH)
	Upper	Lower		AASHTO Group	Unified Soil		
1	0 inches	9 inches	sandy loam	Granular materials (35 pct. or less passing No. 200), Silty, or Clayey Gravel and Sand.	COARSE-GRAINED SOILS, Sands, Sands with fines, Silty Sand.	Max: 6.00 Min: 0.60	Max: 5.50 Min: 3.60
2	9 inches	40 inches	loam	Granular materials (35 pct. or less passing No. 200), Silty, or Clayey Gravel and Sand.	COARSE-GRAINED SOILS, Sands, Sands with fines, Clayey sand. COARSE-GRAINED SOILS, Sands, Sands with fines, Silty Sand.	Max: 2.00 Min: 0.20	Max: 5.50 Min: 3.60
3	40 inches	70 inches	stratified	Granular materials (35 pct. or less passing No. 200), Stone Fragments, Gravel and Sand.	COARSE-GRAINED SOILS, Sands, Clean Sands, Poorly graded sand. COARSE-GRAINED SOILS, Sands, Sands with fines, Silty Sand.	Max: 20.00 Min: 0.60	Max: 5.50 Min: 3.60

### OTHER SOIL TYPES IN AREA

Based on Soil Conservation Service STATSGO data, the following additional subordinant soil types may appear within the general area of target property.

Soil Surface Textures: loamy sand  
silt loam

Surficial Soil Types: loamy sand  
silt loam

Shallow Soil Types: silty clay loam

Deeper Soil Types: sand  
sandy loam

### LOCAL / REGIONAL WATER AGENCY RECORDS

EDR Local/Regional Water Agency records provide water well information to assist the environmental professional in assessing sources that may impact ground water flow direction, and in forming an opinion about the impact of contaminant migration on nearby drinking water wells.

# GEOCHECK® - PHYSICAL SETTING SOURCE SUMMARY

## WELL SEARCH DISTANCE INFORMATION

<u>DATABASE</u>	<u>SEARCH DISTANCE (miles)</u>
Federal USGS	1.000
Federal FRDS PWS	Nearest PWS within 1 mile
State Database	1.000

## **FEDERAL USGS WELL INFORMATION**

<u>MAP ID</u>	<u>WELL ID</u>	<u>LOCATION FROM TP</u>
I31	USGS40000431176	1/2 - 1 Mile ENE

## **FEDERAL FRDS PUBLIC WATER SUPPLY SYSTEM INFORMATION**

<u>MAP ID</u>	<u>WELL ID</u>	<u>LOCATION FROM TP</u>
S69	MD0050208	1/2 - 1 Mile ENE

Note: PWS System location is not always the same as well location.

## **STATE DATABASE WELL INFORMATION**

<u>MAP ID</u>	<u>WELL ID</u>	<u>LOCATION FROM TP</u>
1	MD7000000153692	1/8 - 1/4 Mile WNW
2	MD7000000154994	1/8 - 1/4 Mile ESE
A3	MD7000000366644	1/4 - 1/2 Mile North
A4	MD7000000366645	1/4 - 1/2 Mile North
A5	MD7000000366646	1/4 - 1/2 Mile North
B6	MD7000000154521	1/4 - 1/2 Mile NW
B7	MD7000000154510	1/4 - 1/2 Mile NW
B8	MD7000000154528	1/4 - 1/2 Mile NW
B9	MD7000000464202	1/4 - 1/2 Mile NW
B10	MD7000000444550	1/4 - 1/2 Mile NW
11	MD7000000156053	1/4 - 1/2 Mile East
12	MD7000000155763	1/4 - 1/2 Mile WSW
C13	MD7000000405713	1/4 - 1/2 Mile ESE
C14	MD7000000405714	1/4 - 1/2 Mile ESE
C15	MD7000000405715	1/4 - 1/2 Mile ESE
16	MD7000000541901	1/4 - 1/2 Mile NW
D17	MD7000000330627	1/4 - 1/2 Mile North
D18	MD7000000330628	1/4 - 1/2 Mile North
E19	MD7000000464555	1/4 - 1/2 Mile NW
E20	MD7000000529583	1/4 - 1/2 Mile NW
F21	MD7000000154850	1/4 - 1/2 Mile NE
F22	MD7000000154801	1/4 - 1/2 Mile NE
F23	MD7000000486711	1/4 - 1/2 Mile NE
F24	MD7000000407262	1/4 - 1/2 Mile NE
G25	MD7000000154620	1/4 - 1/2 Mile SW

## GEOCHECK® - PHYSICAL SETTING SOURCE SUMMARY

### STATE DATABASE WELL INFORMATION

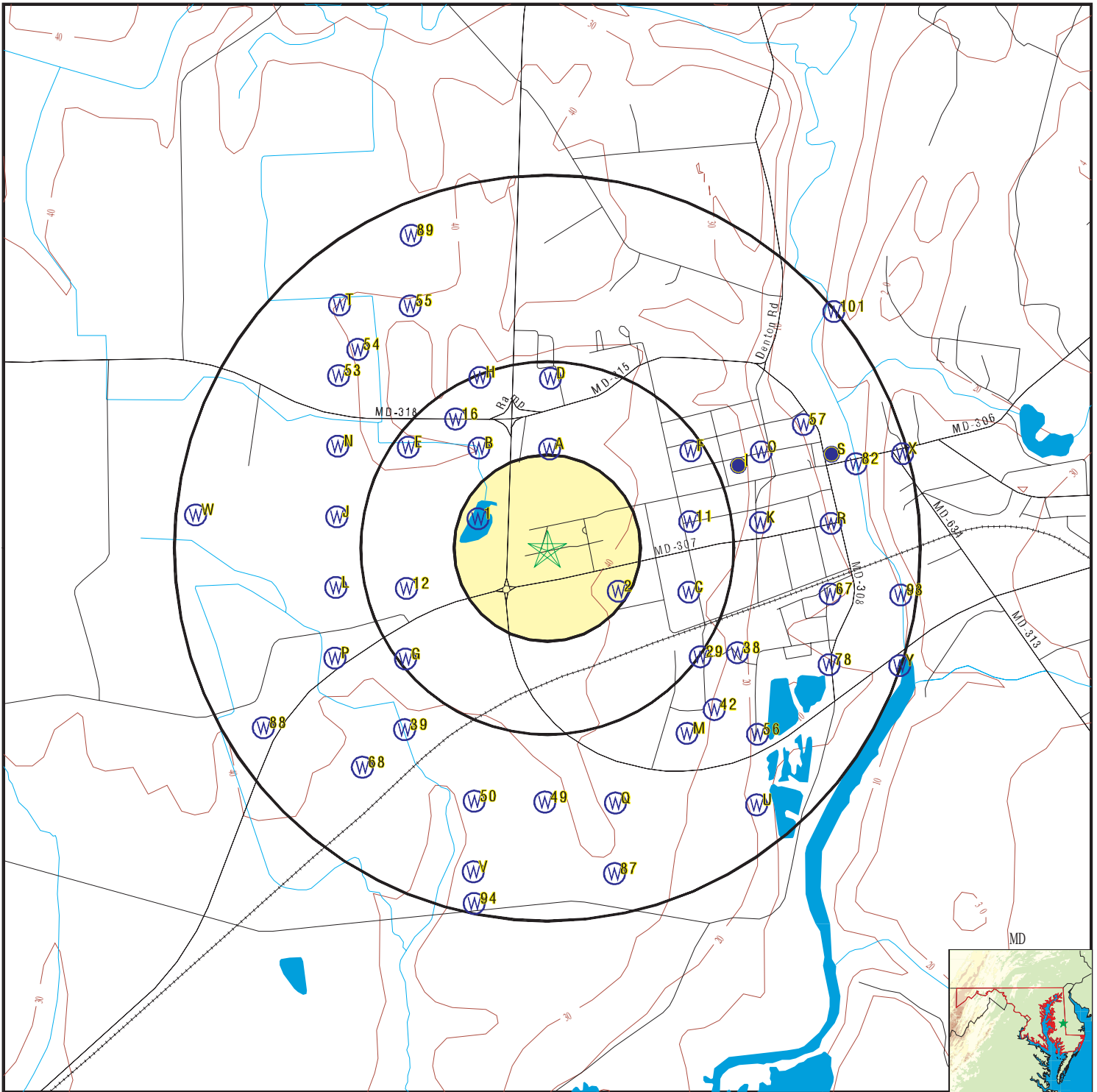
MAP ID	WELL ID	LOCATION FROM TP
G26	MD7000000154946	1/4 - 1/2 Mile SW
H27	MD7000000153923	1/4 - 1/2 Mile NNW
H28	MD7000000464124	1/4 - 1/2 Mile NNW
29	MD7000000445749	1/2 - 1 Mile SE
I30	MD7000000349704	1/2 - 1 Mile ENE
J32	MD7000000154571	1/2 - 1 Mile West
J33	MD7000000404444	1/2 - 1 Mile West
K34	MD7000000154841	1/2 - 1 Mile East
K35	MD7000000156045	1/2 - 1 Mile East
L36	MD7000000407382	1/2 - 1 Mile West
L37	MD7000000522032	1/2 - 1 Mile West
38	MD7000000445750	1/2 - 1 Mile ESE
39	MD7000000404856	1/2 - 1 Mile SW
M40	MD7000000154479	1/2 - 1 Mile SE
M41	MD7000000155862	1/2 - 1 Mile SE
42	MD7000000445748	1/2 - 1 Mile SE
N43	MD7000000152231	1/2 - 1 Mile WNW
N44	MD7000000486557	1/2 - 1 Mile WNW
O45	MD7000000445495	1/2 - 1 Mile ENE
O46	MD7000000464499	1/2 - 1 Mile ENE
P47	MD7000000464353	1/2 - 1 Mile WSW
P48	MD7000000475628	1/2 - 1 Mile WSW
49	MD7000000154307	1/2 - 1 Mile South
50	MD7000000366638	1/2 - 1 Mile SSW
Q51	MD7000000528955	1/2 - 1 Mile SSE
Q52	MD7000000533642	1/2 - 1 Mile SSE
53	MD7000000152085	1/2 - 1 Mile NW
54	MD7000000151869	1/2 - 1 Mile NW
55	MD7000000405352	1/2 - 1 Mile NNW
56	MD7000000156239	1/2 - 1 Mile SE
57	MD7000000549609	1/2 - 1 Mile ENE
R58	MD7000000152575	1/2 - 1 Mile East
R59	MD7000000152558	1/2 - 1 Mile East
R60	MD7000000152689	1/2 - 1 Mile East
R61	MD7000000153466	1/2 - 1 Mile East
R62	MD7000000153028	1/2 - 1 Mile East
R63	MD7000000152511	1/2 - 1 Mile East
R64	MD7000000151958	1/2 - 1 Mile East
R65	MD7000000152376	1/2 - 1 Mile East
R66	MD7000000152498	1/2 - 1 Mile East
67	MD7000000156059	1/2 - 1 Mile East
68	MD7000000546128	1/2 - 1 Mile SW
S70	MD7000000445473	1/2 - 1 Mile ENE
S71	MD7000000445486	1/2 - 1 Mile ENE
S72	MD7000000366347	1/2 - 1 Mile ENE
S73	MD7000000445472	1/2 - 1 Mile ENE
S74	MD7000000445489	1/2 - 1 Mile ENE
S75	MD7000000464508	1/2 - 1 Mile ENE
S76	MD7000000445487	1/2 - 1 Mile ENE
S77	MD7000000445488	1/2 - 1 Mile ENE
78	MD7000000405434	1/2 - 1 Mile ESE
T79	MD7000000155072	1/2 - 1 Mile NW

# GEOCHECK® - PHYSICAL SETTING SOURCE SUMMARY

## STATE DATABASE WELL INFORMATION

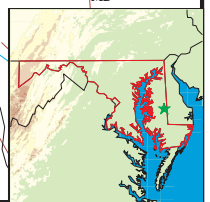
MAP ID	WELL ID	LOCATION FROM TP
T80	MD7000000522302	1/2 - 1 Mile NW
T81	MD7000000526777	1/2 - 1 Mile NW
82	MD7000000542991	1/2 - 1 Mile ENE
U83	MD7000000155170	1/2 - 1 Mile SE
U84	MD7000000405255	1/2 - 1 Mile SE
V85	MD7000000152887	1/2 - 1 Mile SSW
V86	MD7000000156247	1/2 - 1 Mile SSW
87	MD7000000333029	1/2 - 1 Mile SSE
88	MD7000000415580	1/2 - 1 Mile WSW
89	MD7000000366392	1/2 - 1 Mile NNW
W90	MD7000000160016	1/2 - 1 Mile West
W91	MD7000000160017	1/2 - 1 Mile West
W92	MD7000000160018	1/2 - 1 Mile West
93	MD7000000155748	1/2 - 1 Mile East
94	MD7000000549270	1/2 - 1 Mile SSW
X95	MD7000000445639	1/2 - 1 Mile ENE
X96	MD7000000464566	1/2 - 1 Mile ENE
X97	MD7000000464567	1/2 - 1 Mile ENE
Y98	MD7000000155042	1/2 - 1 Mile ESE
Y99	MD7000000486787	1/2 - 1 Mile ESE
Y100	MD7000000504710	1/2 - 1 Mile ESE
101	MD7000000464509	1/2 - 1 Mile NE

# PHYSICAL SETTING SOURCE MAP - 6222202.2s



- County Boundary
- Major Roads
- Contour Lines
- Earthquake epicenter, Richter 5 or greater
- Water Wells
- Public Water Supply Wells
- Cluster of Multiple Icons

- Groundwater Flow Direction
- Indeterminate Groundwater Flow at Location
- Groundwater Flow Varies at Location
- Oil, gas or related wells



SITE NAME: 428380  
 ADDRESS: 206 Tilghman Avenue  
 Federalsburg MD 21632  
 LAT/LONG: 38.691001 / 75.787479

CLIENT: AEI Consultants  
 CONTACT: Fabiola Guzman  
 INQUIRY #: 6222202.2s  
 DATE: October 09, 2020 1:36 pm

# GEOCHECK® - PHYSICAL SETTING SOURCE MAP FINDINGS

Map ID  
Direction  
Distance  
Elevation

Database      EDR ID Number

**1**

**WNW**  
**1/8 - 1/4 Mile**  
**Higher**

**MD WELLS      MD7000000153692**

Objectid:	153692	County let:	CO
Permit:	CO731550	Mgs id:	Not Reported
B1 seq:	Not Reported	B1 recd:	1979 924
City:	BRIDGEVILLE	State:	DE
Zip:	Not Reported	Driller na:	IDEAL WELL DRILLERS
Driller id:	MWD0184	Est gpm pr:	10
Use for wa:	Farm (livestock watering and Agricultural Irrigation)		
Approx dep:	60	Drill meth:	ROTARY
Replacemen:	N	Wapid:	Not Reported
Subdivisio:	Not Reported	Section:	Not Reported
Lot:	Not Reported	Nearest to:	FEDERALSBURG
Town dista:	2 MI	Town direc:	W
Road name:	MD 313	Road side:	E
Road dista:	45 FT	Tax map:	Not Reported
Block:	Not Reported	Parcel:	Not Reported
N grid83:	114529	E grid83:	505183
Lat dec de:	38.692144	Lon dec de:	-75.790914
Issue date:	1979 921	Special fl:	Not Reported
C1 seq:	Not Reported	C1 recd:	19791016
Completion:	19791010	Total dept:	28
Num unsucc:	0	Hydrofract:	Not Reported
Grouted:	Y	Grout type:	CM
Grout top:	3	Grout bott:	14
Casing typ:	PL	Casing dia:	2
Casing dep:	23	Casing hei:	+01
Screen typ:	PL	Top screen:	23
Bottom scr:	28	Screen t 1:	Not Reported
Top scre 1:	0	Bottom s 1:	0
Screen t 2:	Not Reported	Top scre 2:	0
Bottom s 2:	0	Screen dia:	2
Flowing we:	Not Reported	Telescopin:	Not Reported
Log type:	Not Reported	Hrs pumped:	1
Pumping ra:	20	Level befo:	5
Level duri:	9	Test pump:	C
Pump insta:	Not Reported	Install pu:	Not Reported
Capacity:	0	Pump hp:	0
Column len:	0	Closed:	Not Reported
Abandoned:	Not Reported	Abandon da:	0
Site id:	MD7000000153692		

**2**

**ESE**  
**1/8 - 1/4 Mile**  
**Lower**

**MD WELLS      MD7000000154994**

Objectid:	154994	County let:	CO
Permit:	CO810855	Mgs id:	Not Reported
B1 seq:	Not Reported	B1 recd:	1986 418
City:	FEDERALSBURG	State:	MD
Zip:	21632	Driller na:	INDIVIDUAL OWNER
Driller id:	MWD0995	Est gpm pr:	10
Use for wa:	Farm (livestock watering and Agricultural Irrigation)		
Approx dep:	20	Drill meth:	DR-POINT
Replacemen:	N	Wapid:	Not Reported

## GEOCHECK® - PHYSICAL SETTING SOURCE MAP FINDINGS

Subdivisio:	Not Reported	Section:	Not Reported
Lot:	Not Reported	Nearest to:	FEDERALSBURG
Town dista:	.7 MI	Town direc:	W
Road name:	ACADEMY AVE	Road side:	S
Road dista:	150 FT	Tax map:	Not Reported
Block:	Not Reported	Parcel:	Not Reported
N grid83:	114224	E grid83:	505793
Lat dec de:	38.689325	Lon dec de:	-75.783954
Issue date:	1986 418	Special fl:	Not Reported
C1 seq:	Not Reported	C1 recd:	0
Completion:	0	Total dept:	0
Num unsucc:	0	Hydrofract:	Not Reported
Grouted:	Not Reported	Grout type:	Not Reported
Grout top:	0	Grout bott:	0
Casing typ:	Not Reported	Casing dia:	0
Casing dep:	0	Casing hei:	+00
Screen typ:	Not Reported	Top screen:	0
Bottom scr:	0	Screen t 1:	Not Reported
Top scre 1:	0	Bottom s 1:	0
Screen t 2:	Not Reported	Top scre 2:	0
Bottom s 2:	0	Screen dia:	0
Flowing we:	Not Reported	Telescopin:	Not Reported
Log type:	Not Reported	Hrs pumped:	0
Pumping ra:	0	Level befo:	0
Level duri:	0	Test pump:	Not Reported
Pump insta:	Not Reported	Install pu:	Not Reported
Capacity:	0	Pump hp:	0
Column len:	0	Closed:	Not Reported
Abandoned:	Not Reported	Abandon da:	0
Site id:	MD7000000154994		

**A3  
North  
1/4 - 1/2 Mile  
Lower**

**MD WELLS    MD7000000366644**

Objectid:	366644	County let:	CO
Permit:	CO920067	Mgs id:	Not Reported
B1 seq:	1033	B1 recd:	1994 617
City:	FEDERALSBURG	State:	MD
Zip:	21632	Driller na:	TIMOTHY PARKS
Driller id:	MWD 506	Est gpm pr:	0
Use for wa:	Test, Observation, Monitoring	Approx dep:	24
Drill meth:	BORED	Replacemen:	N
Wapid:	Not Reported	Subdivisio:	Not Reported
Section:	Not Reported	Lot:	#3
Nearest to:	FEDERALSBURG	Town dista:	Not Reported
Town direc:	T	Road name:	BLOOMINGDALE
Road side:	S	Road dista:	250 FT
Tax map:	61	Block:	14
Parcel:	339	N grid83:	114833
E grid83:	505488	Lat dec de:	38.694853
Lon dec de:	-75.787364	Issue date:	1994 6 3
Special fl:	Y	C1 seq:	0110
C1 recd:	1998 423	Completion:	1994 610
Total dept:	17	Num unsucc:	0
Hydrofract:	Not Reported	Grouted:	Y
Grout type:	BC	Grout top:	0
Grout bott:	2	Casing typ:	PL
Casing dia:	4	Casing dep:	2
Casing hei:	+2	Screen typ:	PL

## GEOCHECK® - PHYSICAL SETTING SOURCE MAP FINDINGS

Top screen:	2	Bottom scr:	17
Screen t 1:	Not Reported	Top scre 1:	0
Bottom s 1:	0	Screen t 2:	Not Reported
Top scre 2:	0	Bottom s 2:	0
Screen dia:	4	Flowing we:	Not Reported
Telescopin:	Not Reported	Log type:	Not Reported
Hrs pumped:	0	Pumping ra:	0
Level befo:	5	Level duri:	0
Test pump:	Not Reported	Pump insta:	N
Install pu:	Not Reported	Capacity:	0
Pump hp:	0	Column len:	0
Closed:	Not Reported	Abandoned:	Not Reported
Abandon da:	0	Site id:	MD7000000366644

**A4  
North  
1/4 - 1/2 Mile  
Lower**

**MD WELLS    MD7000000366645**

Objectid:	366645	County let:	CO
Permit:	CO920068	Mgs id:	Not Reported
B1 seq:	1034	B1 recd:	1994 617
City:	FEDERALSBURG	State:	MD
Zip:	21632	Driller na:	TIMOTHY PARKS
Driller id:	MWD 506	Est gpm pr:	0
Use for wa:	Test, Observation, Monitoring	Approx dep:	24
Drill meth:	BORED	Replacemen:	N
Wapid:	Not Reported	Subdivisio:	Not Reported
Section:	Not Reported	Lot:	#1
Nearest to:	FEDERALSBURG	Town dista:	Not Reported
Town direc:	T	Road name:	BLOOMINGDALE
Road side:	S	Road dista:	150 FT
Tax map:	61	Block:	14
Parcel:	339	N grid83:	114833
E grid83:	505488	Lat dec de:	38.694853
Lon dec de:	-75.787364	Issue date:	1994 6 3
Special fl:	Y	C1 seq:	6498
C1 recd:	1998 423	Completion:	1994 613
Total dept:	17	Num unsucc:	0
Hydrofract:	Not Reported	Grouted:	Y
Grout type:	BC	Grout top:	0
Grout bott:	2	Casing typ:	PL
Casing dia:	4	Casing dep:	2
Casing hei:	+2	Screen typ:	PL
Top screen:	2	Bottom scr:	17
Screen t 1:	Not Reported	Top scre 1:	0
Bottom s 1:	0	Screen t 2:	Not Reported
Top scre 2:	0	Bottom s 2:	0
Screen dia:	4	Flowing we:	Not Reported
Telescopin:	Not Reported	Log type:	Not Reported
Hrs pumped:	0	Pumping ra:	0
Level befo:	5	Level duri:	0
Test pump:	Not Reported	Pump insta:	N
Install pu:	Not Reported	Capacity:	0
Pump hp:	0	Column len:	0
Closed:	Not Reported	Abandoned:	Not Reported
Abandon da:	0	Site id:	MD7000000366645



## GEOCHECK® - PHYSICAL SETTING SOURCE MAP FINDINGS

Map ID  
 Direction  
 Distance  
 Elevation

Database      EDR ID Number

**A5**  
**North**  
**1/4 - 1/2 Mile**  
**Lower**

**MD WELLS      MD7000000366646**

Objectid:	366646	County let:	CO
Permit:	CO920069	Mgs id:	Not Reported
B1 seq:	1032	B1 recd:	1994 617
City:	FEDERALSBURG	State:	MD
Zip:	21632	Driller na:	TIMOTHY J PARKS
Driller id:	MWD 506	Est gpm pr:	0
Use for wa:	Test, Observation, Monitoring	Approx dep:	24
Drill meth:	BORED	Replacemen:	N
Wapid:	Not Reported	Subdivisio:	Not Reported
Section:	Not Reported	Lot:	#2
Nearest to:	FEDERALSBURG	Town dista:	Not Reported
Town direc:	T	Road name:	BLOOMINGDALE
Road side:	S	Road dista:	250 FT
Tax map:	61	Block:	14
Parcel:	339	N grid83:	114833
E grid83:	505488	Lat dec de:	38.694853
Lon dec de:	-75.787364	Issue date:	1994 6 3
Special fl:	Y	C1 seq:	6498
C1 recd:	1998 423	Completion:	1994 612
Total dept:	17	Num unsucc:	0
Hydrofract:	Not Reported	Grouted:	Y
Grout type:	BC	Grout top:	0
Grout bott:	2	Casing typ:	PL
Casing dia:	4	Casing dep:	2
Casing hei:	+2	Screen typ:	PL
Top screen:	2	Bottom scr:	17
Screen t 1:	Not Reported	Top scre 1:	0
Bottom s 1:	0	Screen t 2:	Not Reported
Top scre 2:	0	Bottom s 2:	0
Screen dia:	4	Flowing we:	Not Reported
Telescopin:	Not Reported	Log type:	Not Reported
Hrs pumped:	0	Pumping ra:	0
Level befo:	5	Level duri:	0
Test pump:	Not Reported	Pump insta:	N
Install pu:	Not Reported	Capacity:	0
Pump hp:	0	Column len:	0
Closed:	Not Reported	Abandoned:	Not Reported
Abandon da:	0	Site id:	MD7000000366646

**B6**  
**NW**  
**1/4 - 1/2 Mile**  
**Lower**

**MD WELLS      MD7000000154521**

Objectid:	154521	County let:	CO
Permit:	CO810383	Mgs id:	Not Reported
B1 seq:	Not Reported	B1 recd:	1984 2 6
City:	FEDERALSBURG	State:	MD
Zip:	21632	Driller na:	JOHNSON, PRESTON S.
Driller id:	MWD0345	Est gpm pr:	10
Use for wa:	Home or Public Use	Approx dep:	140
Drill meth:	ROTARY	Replacemen:	Y
Wapid:	Not Reported	Subdivisio:	Not Reported
Section:	Not Reported	Lot:	Not Reported

## GEOCHECK® - PHYSICAL SETTING SOURCE MAP FINDINGS

Nearest to:	FEDERALSBURG	Town dista:	.75 MI
Town direc:	W	Road name:	BROWN RD
Road side:	W	Road dista:	30 FT
Tax map:	Not Reported	Block:	Not Reported
Parcel:	Not Reported	N grid83:	114833
E grid83:	505183	Lat dec de:	38.694889
Lon dec de:	-75.790867	Issue date:	1984 2 7
Special fl:	Not Reported	C1 seq:	Not Reported
C1 recd:	0	Completion:	0
Total dept:	0	Num unsucc:	0
Hydrofract:	Not Reported	Grouted:	Not Reported
Grout type:	Not Reported	Grout top:	0
Grout bott:	0	Casing typ:	Not Reported
Casing dia:	0	Casing dep:	0
Casing hei:	+00	Screen typ:	Not Reported
Top screen:	0	Bottom scr:	0
Screen t 1:	Not Reported	Top scre 1:	0
Bottom s 1:	0	Screen t 2:	Not Reported
Top scre 2:	0	Bottom s 2:	0
Screen dia:	0	Flowing we:	Not Reported
Telescopin:	Not Reported	Log type:	Not Reported
Hrs pumped:	0	Pumping ra:	0
Level befo:	0	Level duri:	0
Test pump:	Not Reported	Pump insta:	Not Reported
Install pu:	Not Reported	Capacity:	0
Pump hp:	0	Column len:	0
Closed:	Not Reported	Abandoned:	Not Reported
Abandon da:	0	Site id:	MD7000000154521

**B7  
NW  
1/4 - 1/2 Mile  
Lower**

**MD WELLS    MD7000000154510**

Objectid:	154510	County let:	CO
Permit:	CO810372	Mgs id:	Not Reported
B1 seq:	Not Reported	B1 recd:	1984 116
City:	FEDERALSBURG	State:	MD
Zip:	21632	Driller na:	FISHER THOMAS D.
Driller id:	MWD0292	Est gpm pr:	10
Use for wa:	Home or Public Use	Approx dep:	150
Drill meth:	ROTARY	Replacemen:	Y
Wapid:	Not Reported	Subdivisio:	Not Reported
Section:	Not Reported	Lot:	Not Reported
Nearest to:	FEDERALSBURG	Town dista:	.8 MI
Town direc:	W	Road name:	MD 318
Road side:	S	Road dista:	100 FT
Tax map:	Not Reported	Block:	Not Reported
Parcel:	Not Reported	N grid83:	114833
E grid83:	505183	Lat dec de:	38.694889
Lon dec de:	-75.790867	Issue date:	1984 110
Special fl:	Not Reported	C1 seq:	Not Reported
C1 recd:	0	Completion:	0
Total dept:	0	Num unsucc:	0
Hydrofract:	Not Reported	Grouted:	Not Reported
Grout type:	Not Reported	Grout top:	0
Grout bott:	0	Casing typ:	Not Reported
Casing dia:	0	Casing dep:	0
Casing hei:	+00	Screen typ:	Not Reported
Top screen:	0	Bottom scr:	0
Screen t 1:	Not Reported	Top scre 1:	0

## GEOCHECK® - PHYSICAL SETTING SOURCE MAP FINDINGS

Bottom s 1:	0	Screen t 2:	Not Reported
Top scre 2:	0	Bottom s 2:	0
Screen dia:	0	Flowing we:	Not Reported
Telescopin:	Not Reported	Log type:	Not Reported
Hrs pumped:	0	Pumping ra:	0
Level befo:	0	Level duri:	0
Test pump:	Not Reported	Pump insta:	Not Reported
Install pu:	Not Reported	Capacity:	0
Pump hp:	0	Column len:	0
Closed:	Not Reported	Abandoned:	Not Reported
Abandon da:	0	Site id:	MD7000000154510

**B8  
NW  
1/4 - 1/2 Mile  
Lower**

**MD WELLS    MD7000000154528**

Objectid:	154528	County let:	CO
Permit:	CO810390	Mgs id:	Not Reported
B1 seq:	Not Reported	B1 recd:	1984 3 1
City:	FEDERALSBURG	State:	MD
Zip:	Not Reported	Driller na:	WOOD, WM K.
Driller id:	MWD0070	Est gpm pr:	10
Use for wa:	Home or Public Use	Approx dep:	270
Drill meth:	ROTARY	Replacemen:	Y
Wapid:	Not Reported	Subdivisio:	Not Reported
Section:	Not Reported	Lot:	Not Reported
Nearest to:	FEDERALSBURG	Town dista:	.8 MI
Town direc:	W	Road name:	BROWN RD
Road side:	W	Road dista:	20 FT
Tax map:	Not Reported	Block:	Not Reported
Parcel:	Not Reported	N grid83:	114833
E grid83:	505183	Lat dec de:	38.694889
Lon dec de:	-75.790867	Issue date:	1984 3 2
Special fl:	Not Reported	C1 seq:	Not Reported
C1 recd:	1984 320	Completion:	1984 3 3
Total dept:	299	Num unsucc:	0
Hydrofract:	Not Reported	Grouted:	Y
Grout type:	BC	Grout top:	3
Grout bott:	100	Casing typ:	PL
Casing dia:	4	Casing dep:	140
Casing hei:	+01	Screen typ:	PL
Top screen:	284	Bottom scr:	299
Screen t 1:	Not Reported	Top scre 1:	0
Bottom s 1:	0	Screen t 2:	Not Reported
Top scre 2:	0	Bottom s 2:	0
Screen dia:	2	Flowing we:	Not Reported
Telescopin:	T	Log type:	Not Reported
Hrs pumped:	5	Pumping ra:	12
Level befo:	50	Level duri:	65
Test pump:	A	Pump insta:	Not Reported
Install pu:	Not Reported	Capacity:	0
Pump hp:	0	Column len:	0
Closed:	Not Reported	Abandoned:	Not Reported
Abandon da:	0	Site id:	MD7000000154528

## GEOCHECK® - PHYSICAL SETTING SOURCE MAP FINDINGS

Map ID  
Direction  
Distance  
Elevation

Database      EDR ID Number

**B9**  
**NW**  
**1/4 - 1/2 Mile**  
**Lower**

**MD WELLS      MD7000000464202**

Objectid:	464202	County let:	CO
Permit:	CO942057	Mgs id:	Not Reported
B1 seq:	5767	B1 recd:	2002 7 2
City:	HURLOCK	State:	MD
Zip:	21643	Driller na:	BEN WOOD
Driller id:	MSD 141	Est gpm pr:	10
Use for wa:	Home or Public Use	Approx dep:	220
Drill meth:	ROTARY	Replacemen:	N
Wapid:	Not Reported	Subdivisio:	Not Reported
Section:	Not Reported	Lot:	Not Reported
Nearest to:	FEDERALSBURG	Town dista:	Not Reported
Town direc:	T	Road name:	406 BROWN RD
Road side:	N	Road dista:	50 FT
Tax map:	61	Block:	14
Parcel:	165	N grid83:	114833
E grid83:	505183	Lat dec de:	38.694889
Lon dec de:	-75.790867	Issue date:	2002 7 19
Special fl:	Not Reported	C1 seq:	1690
C1 recd:	2002 8 19	Completion:	2002 7 29
Total dept:	290	Num unsucc:	0
Hydrofract:	Not Reported	Grouted:	Y
Grout type:	BC	Grout top:	2
Grout bott:	250	Casing typ:	PL
Casing dia:	4	Casing dep:	280
Casing hei:	+1	Screen typ:	PL
Top screen:	280	Bottom scr:	290
Screen t 1:	Not Reported	Top scre 1:	0
Bottom s 1:	0	Screen t 2:	Not Reported
Top scre 2:	0	Bottom s 2:	0
Screen dia:	4	Flowing we:	Not Reported
Telescopin:	Not Reported	Log type:	Not Reported
Hrs pumped:	2	Pumping ra:	50
Level befo:	50	Level duri:	100
Test pump:	A	Pump insta:	Y
Install pu:	S	Capacity:	10
Pump hp:	.5	Column len:	100
Closed:	A	Abandoned:	Not Reported
Abandon da:	0	Site id:	MD7000000464202

**B10**  
**NW**  
**1/4 - 1/2 Mile**  
**Lower**

**MD WELLS      MD7000000444550**

Objectid:	444550	County let:	CO
Permit:	CO941351	Mgs id:	Not Reported
B1 seq:	7617	B1 recd:	2000 2 24
City:	FEDERALSBURG	State:	MD
Zip:	21632	Driller na:	WM K WOOD
Driller id:	MSD 147	Est gpm pr:	10
Use for wa:	Home or Public Use	Approx dep:	300
Drill meth:	ROTARY	Replacemen:	N
Wapid:	Not Reported	Subdivisio:	Not Reported
Section:	Not Reported	Lot:	Not Reported

## GEOCHECK® - PHYSICAL SETTING SOURCE MAP FINDINGS

Nearest to:	FEDERALSBURG	Town dista:	.8
Town direc:	W	Road name:	BROWN RD
Road side:	W	Road dista:	50 FT
Tax map:	61	Block:	14
Parcel:	164	N grid83:	114833
E grid83:	505183	Lat dec de:	38.694889
Lon dec de:	-75.790867	Issue date:	2000 225
Special fl:	Not Reported	C1 seq:	7250
C1 recd:	2000 522	Completion:	2000 4 3
Total dept:	295	Num unsucc:	0
Hydrofract:	Not Reported	Grouted:	Y
Grout type:	BC	Grout top:	2
Grout bott:	240	Casing typ:	PL
Casing dia:	4	Casing dep:	275
Casing hei:	+1	Screen typ:	PL
Top screen:	275	Bottom scr:	295
Screen t 1:	Not Reported	Top scre 1:	0
Bottom s 1:	0	Screen t 2:	Not Reported
Top scre 2:	0	Bottom s 2:	0
Screen dia:	4	Flowing we:	Not Reported
Telescopin:	Not Reported	Log type:	Not Reported
Hrs pumped:	2	Pumping ra:	50
Level befo:	40	Level duri:	60
Test pump:	A	Pump insta:	N
Install pu:	Not Reported	Capacity:	0
Pump hp:	0	Column len:	0
Closed:	Not Reported	Abandoned:	Not Reported
Abandon da:	0	Site id:	MD7000000444550

**11  
East  
1/4 - 1/2 Mile  
Lower**

**MD WELLS    MD7000000156053**

Objectid:	156053	County let:	CO
Permit:	CO811917	Mgs id:	Not Reported
B1 seq:	Not Reported	B1 recd:	1989 516
City:	FEDERALSBURG	State:	MD
Zip:	21632	Driller na:	INDIVIDUAL OWNER
Driller id:	MWD0995	Est gpm pr:	25
Use for wa:	Farm (livestock watering and Agricultural Irrigation)		
Approx dep:	40	Drill meth:	DR-POINT
Replacemen:	N	Wapid:	Not Reported
Subdivisio:	Not Reported	Section:	Not Reported
Lot:	Not Reported	Nearest to:	FEDERALSBURG
Town dista:	0 MI	Town direc:	Not Reported
Road name:	WEST CEN AVE	Road side:	S
Road dista:	150 FT	Tax map:	Not Reported
Block:	Not Reported	Parcel:	Not Reported
N grid83:	114529	E grid83:	506098
Lat dec de:	38.692034	Lon dec de:	-75.780404
Issue date:	1989 516	Special fl:	Not Reported
C1 seq:	Not Reported	C1 recd:	0
Completion:	0	Total dept:	0
Num unsucc:	0	Hydrofract:	Not Reported
Grouted:	Not Reported	Grout type:	Not Reported
Grout top:	0	Grout bott:	0
Casing typ:	Not Reported	Casing dia:	0
Casing dep:	0	Casing hei:	+00
Screen typ:	Not Reported	Top screen:	0
Bottom scr:	0	Screen t 1:	Not Reported

## GEOCHECK® - PHYSICAL SETTING SOURCE MAP FINDINGS

Top scre 1:	0	Bottom s 1:	0
Screen t 2:	Not Reported	Top scre 2:	0
Bottom s 2:	0	Screen dia:	0
Flowing we:	Not Reported	Telescopin:	Not Reported
Log type:	Not Reported	Hrs pumped:	0
Pumping ra:	0	Level befo:	0
Level duri:	0	Test pump:	Not Reported
Pump insta:	Not Reported	Install pu:	Not Reported
Capacity:	0	Pump hp:	0
Column len:	0	Closed:	Not Reported
Abandoned:	Not Reported	Abandon da:	0
Site id:	MD7000000156053		

**12**  
**WSW**  
**1/4 - 1/2 Mile**  
**Lower**

**MD WELLS    MD7000000155763**

Objectid:	155763	County let:	CO
Permit:	CO811626	Mgs id:	Not Reported
B1 seq:	Not Reported	B1 recd:	1988 818
City:	FEDERALSBURG	State:	MD
Zip:	21632	Driller na:	WOOD, WM K.
Driller id:	MWD0070	Est gpm pr:	10
Use for wa:	Home or Public Use	Approx dep:	300
Drill meth:	ROTARY	Replacemen:	Y
Wapid:	Not Reported	Subdivisio:	Not Reported
Section:	Not Reported	Lot:	Not Reported
Nearest to:	FEDERALSBURG	Town dista:	0 MI
Town direc:	W	Road name:	307
Road side:	N	Road dista:	100 FT
Tax map:	Not Reported	Block:	Not Reported
Parcel:	Not Reported	N grid83:	114224
E grid83:	504879	Lat dec de:	38.689434
Lon dec de:	-75.794463	Issue date:	1988 823
Special fl:	Not Reported	C1 seq:	Not Reported
C1 recd:	1988 9 9	Completion:	1988 823
Total dept:	205	Num unsucc:	0
Hydrofract:	Not Reported	Grouted:	Y
Grout type:	BC	Grout top:	5
Grout bott:	170	Casing typ:	PL
Casing dia:	4	Casing dep:	160
Casing hei:	+01	Screen typ:	PL
Top screen:	185	Bottom scr:	205
Screen t 1:	Not Reported	Top scre 1:	0
Bottom s 1:	0	Screen t 2:	Not Reported
Top scre 2:	0	Bottom s 2:	0
Screen dia:	2	Flowing we:	Not Reported
Telescopin:	T	Log type:	Not Reported
Hrs pumped:	5	Pumping ra:	30
Level befo:	34	Level duri:	100
Test pump:	A	Pump insta:	Not Reported
Install pu:	Not Reported	Capacity:	0
Pump hp:	0	Column len:	0
Closed:	Not Reported	Abandoned:	Not Reported
Abandon da:	0	Site id:	MD7000000155763

# GEOCHECK® - PHYSICAL SETTING SOURCE MAP FINDINGS

Map ID  
Direction  
Distance  
Elevation

Database      EDR ID Number

**C13**  
**ESE**  
**1/4 - 1/2 Mile**  
**Lower**

**MD WELLS      MD7000000405713**

Objectid:	405713	County let:	CO
Permit:	CO940976	Mgs id:	Not Reported
B1 seq:	1780	B1 recd:	19981218
City:	FEDERALSBURG	State:	MD
Zip:	21632	Driller na:	JOHN ZITTINGER
Driller id:	MSD 20	Est gpm pr:	0
Use for wa:	Test, Observation, Monitoring	Approx dep:	25
Drill meth:	BORED	Replacemen:	N
Wapid:	Not Reported	Subdivisio:	Not Reported
Section:	Not Reported	Lot:	Not Reported
Nearest to:	FEDERALSBURG	Town dista:	Not Reported
Town direc:	T	Road name:	ACADEMY AVE
Road side:	S	Road dista:	15 FT
Tax map:	201	Block:	3
Parcel:	493	N grid83:	114224
E grid83:	506098	Lat dec de:	38.689288
Lon dec de:	-75.780451	Issue date:	19981221
Special fl:	Not Reported	C1 seq:	0104
C1 recd:	1999 311	Completion:	1999 3 2
Total dept:	25	Num unsucc:	0
Hydrofract:	N	Grouted:	Y
Grout type:	CM	Grout top:	0
Grout bott:	3	Casing typ:	PL
Casing dia:	4	Casing dep:	5
Casing hei:	+2	Screen typ:	PL
Top screen:	5	Bottom scr:	25
Screen t 1:	Not Reported	Top scre 1:	0
Bottom s 1:	0	Screen t 2:	Not Reported
Top scre 2:	0	Bottom s 2:	0
Screen dia:	4	Flowing we:	Not Reported
Telescopin:	Not Reported	Log type:	Not Reported
Hrs pumped:	0	Pumping ra:	0
Level befo:	0	Level duri:	0
Test pump:	Not Reported	Pump insta:	N
Install pu:	Not Reported	Capacity:	0
Pump hp:	0	Column len:	0
Closed:	Not Reported	Abandoned:	Not Reported
Abandon da:	0	Site id:	MD7000000405713

**C14**  
**ESE**  
**1/4 - 1/2 Mile**  
**Lower**

**MD WELLS      MD7000000405714**

Objectid:	405714	County let:	CO
Permit:	CO940977	Mgs id:	Not Reported
B1 seq:	1773	B1 recd:	19981218
City:	FEDERALSBURG	State:	MD
Zip:	21632	Driller na:	JOHN ZITTINGER
Driller id:	MSD 20	Est gpm pr:	0
Use for wa:	Test, Observation, Monitoring	Approx dep:	25
Drill meth:	BORED	Replacemen:	N
Wapid:	Not Reported	Subdivisio:	Not Reported
Section:	Not Reported	Lot:	Not Reported

## GEOCHECK® - PHYSICAL SETTING SOURCE MAP FINDINGS

Nearest to:	FEDERALSBURG	Town dista:	Not Reported
Town direc:	T	Road name:	ACADEMY AVE
Road side:	S	Road dista:	25 FT
Tax map:	201	Block:	3
Parcel:	493	N grid83:	114224
E grid83:	506098	Lat dec de:	38.689288
Lon dec de:	-75.780451	Issue date:	19981221
Special fl:	Not Reported	C1 seq:	0107
C1 recd:	1999 311	Completion:	1999 3 2
Total dept:	25	Num unsucc:	0
Hydrofract:	N	Grouted:	Y
Grout type:	CM	Grout top:	0
Grout bott:	3	Casing typ:	PL
Casing dia:	4	Casing dep:	5
Casing hei:	+2	Screen typ:	PL
Top screen:	5	Bottom scr:	25
Screen t 1:	Not Reported	Top scre 1:	0
Bottom s 1:	0	Screen t 2:	Not Reported
Top scre 2:	0	Bottom s 2:	0
Screen dia:	4	Flowing we:	Not Reported
Telescopin:	Not Reported	Log type:	Not Reported
Hrs pumped:	0	Pumping ra:	0
Level befo:	0	Level duri:	0
Test pump:	Not Reported	Pump insta:	N
Install pu:	Not Reported	Capacity:	0
Pump hp:	0	Column len:	0
Closed:	Not Reported	Abandoned:	Not Reported
Abandon da:	0	Site id:	MD7000000405714

**C15  
ESE  
1/4 - 1/2 Mile  
Lower**

**MD WELLS    MD7000000405715**

Objectid:	405715	County let:	CO
Permit:	CO940978	Mgs id:	Not Reported
B1 seq:	1778	B1 recd:	19981218
City:	FEDERALSBURG	State:	MD
Zip:	21632	Driller na:	JOHN ZITTINGER
Driller id:	MSD 20	Est gpm pr:	0
Use for wa:	Test, Observation, Monitoring	Approx dep:	25
Drill meth:	BORED	Replacemen:	N
Wapid:	Not Reported	Subdivisio:	Not Reported
Section:	Not Reported	Lot:	Not Reported
Nearest to:	FEDERALSBURG	Town dista:	Not Reported
Town direc:	T	Road name:	ACADEMY AVE
Road side:	S	Road dista:	60 FT
Tax map:	201	Block:	3
Parcel:	493	N grid83:	114224
E grid83:	506098	Lat dec de:	38.689288
Lon dec de:	-75.780451	Issue date:	19981221
Special fl:	Not Reported	C1 seq:	0105
C1 recd:	1999 311	Completion:	1999 3 2
Total dept:	25	Num unsucc:	0
Hydrofract:	N	Grouted:	Y
Grout type:	CM	Grout top:	0
Grout bott:	3	Casing typ:	PL
Casing dia:	4	Casing dep:	5
Casing hei:	+2	Screen typ:	PL
Top screen:	5	Bottom scr:	25
Screen t 1:	Not Reported	Top scre 1:	0



## GEOCHECK® - PHYSICAL SETTING SOURCE MAP FINDINGS

Bottom s 1:	0	Screen t 2:	Not Reported
Top scre 2:	0	Bottom s 2:	0
Screen dia:	4	Flowing we:	Not Reported
Telescopin:	Not Reported	Log type:	Not Reported
Hrs pumped:	0	Pumping ra:	0
Level befo:	0	Level duri:	0
Test pump:	Not Reported	Pump insta:	N
Install pu:	Not Reported	Capacity:	0
Pump hp:	0	Column len:	0
Closed:	Not Reported	Abandoned:	Not Reported
Abandon da:	0	Site id:	MD7000000405715

**16  
NW  
1/4 - 1/2 Mile  
Lower**

**MD WELLS    MD7000000541901**

Objectid:	541901	County let:	Not Reported
Permit:	CO951082	Mgs id:	Not Reported
B1 seq:	0156	B1 recd:	2011 711
City:	N PORT	State:	HA
Zip:	34288	Driller na:	BEN WOOD
Driller id:	MSD 147	Est gpm pr:	10
Use for wa:	Home or Public Use	Approx dep:	290
Drill meth:	ROTARY	Replacemen:	Y
Wapid:	Not Reported	Subdivisio:	Not Reported
Section:	Not Reported	Lot:	Not Reported
Nearest to:	FEDERAL SHERD	Town dista:	.5
Town direc:	W	Road name:	5277 PRESTON RD
Road side:	N	Road dista:	50 FT
Tax map:	0061	Block:	13
Parcel:	0518	N grid83:	0
E grid83:	0	Lat dec de:	38.696018
Lon dec de:	-75.792025	Issue date:	2011 711
Special fl:	Y	C1 seq:	4879
C1 recd:	2011 830	Completion:	2011 712
Total dept:	195	Num unsucc:	0
Hydrofract:	Not Reported	Grouted:	Y
Grout type:	BC	Grout top:	2
Grout bott:	170	Casing typ:	PL
Casing dia:	4	Casing dep:	175
Casing hei:	+1	Screen typ:	PL
Top screen:	175	Bottom scr:	195
Screen t 1:	Not Reported	Top scre 1:	0
Bottom s 1:	0	Screen t 2:	Not Reported
Top scre 2:	0	Bottom s 2:	0
Screen dia:	4	Flowing we:	Not Reported
Telescopin:	Not Reported	Log type:	Not Reported
Hrs pumped:	2	Pumping ra:	25
Level befo:	55	Level duri:	100
Test pump:	A	Pump insta:	Y
Install pu:	S	Capacity:	10
Pump hp:	.5	Column len:	100
Closed:	Not Reported	Abandoned:	Not Reported
Abandon da:	0	Site id:	MD7000000541901

# GEOCHECK® - PHYSICAL SETTING SOURCE MAP FINDINGS

Map ID  
 Direction  
 Distance  
 Elevation

Database      EDR ID Number

**D17**  
**North**  
**1/4 - 1/2 Mile**  
**Higher**

**MD WELLS      MD7000000330627**

Objectid:	330627	County let:	CO
Permit:	CO880367	Mgs id:	Not Reported
B1 seq:	6376	B1 recd:	1991 918
City:	FEDERALSBURG	State:	MD
Zip:	21632	Driller na:	DAN S. ROM
Driller id:	MWD0409	Est gpm pr:	0
Use for wa:	Test, Observation, Monitoring	Approx dep:	18
Drill meth:	BORED	Replacemen:	N
Wapid:	Not Reported	Subdivisio:	Not Reported
Section:	Not Reported	Lot:	Not Reported
Nearest to:	FEDERALSBURG	Town dista:	0
Town direc:	T	Road name:	BLOOMINGDALE RD
Road side:	S	Road dista:	60 FT
Tax map:	200	Block:	14
Parcel:	1021	N grid83:	115138
E grid83:	505488	Lat dec de:	38.697598
Lon dec de:	-75.787317	Issue date:	1991 918
Special fl:	N	C1 seq:	8538
C1 recd:	199110 3	Completion:	1991 924
Total dept:	14	Num unsucc:	0
Hydrofract:	Not Reported	Grouted:	Y
Grout type:	BC	Grout top:	0
Grout bott:	3	Casing typ:	PL
Casing dia:	4	Casing dep:	3
Casing hei:	-1	Screen typ:	PL
Top screen:	4	Bottom scr:	14
Screen t 1:	Not Reported	Top scre 1:	0
Bottom s 1:	0	Screen t 2:	Not Reported
Top scre 2:	0	Bottom s 2:	0
Screen dia:	4	Flowing we:	Not Reported
Telescopin:	Not Reported	Log type:	Not Reported
Hrs pumped:	1	Pumping ra:	1
Level befo:	1	Level duri:	1
Test pump:	O	Pump insta:	N
Install pu:	Not Reported	Capacity:	0
Pump hp:	0	Column len:	0
Closed:	Not Reported	Abandoned:	Not Reported
Abandon da:	0	Site id:	MD7000000330627

**D18**  
**North**  
**1/4 - 1/2 Mile**  
**Higher**

**MD WELLS      MD7000000330628**

Objectid:	330628	County let:	CO
Permit:	CO880368	Mgs id:	Not Reported
B1 seq:	6375	B1 recd:	1991 918
City:	FEDERALSBURG	State:	MD
Zip:	21632	Driller na:	DAN S. ROM
Driller id:	MWD0409	Est gpm pr:	0
Use for wa:	Test, Observation, Monitoring	Approx dep:	18
Drill meth:	BORED	Replacemen:	N
Wapid:	Not Reported	Subdivisio:	Not Reported
Section:	Not Reported	Lot:	Not Reported

## GEOCHECK® - PHYSICAL SETTING SOURCE MAP FINDINGS

Nearest to:	FEDERALSBURG	Town dista:	0
Town direc:	T	Road name:	BLOOMINGDALE RD
Road side:	S	Road dista:	85 FT
Tax map:	200	Block:	14
Parcel:	1021	N grid83:	115138
E grid83:	505488	Lat dec de:	38.697598
Lon dec de:	-75.787317	Issue date:	1991 918
Special fl:	N	C1 seq:	8539
C1 recd:	199110 3	Completion:	1991 924
Total dept:	14	Num unsucc:	0
Hydrofract:	Not Reported	Grouted:	Y
Grout type:	BC	Grout top:	0
Grout bott:	2	Casing typ:	PL
Casing dia:	4	Casing dep:	3
Casing hei:	-1	Screen typ:	PL
Top screen:	3	Bottom scr:	13
Screen t 1:	Not Reported	Top scre 1:	0
Bottom s 1:	0	Screen t 2:	Not Reported
Top scre 2:	0	Bottom s 2:	0
Screen dia:	4	Flowing we:	Not Reported
Telescopin:	Not Reported	Log type:	Not Reported
Hrs pumped:	1	Pumping ra:	1
Level befo:	1	Level duri:	1
Test pump:	O	Pump insta:	N
Install pu:	Not Reported	Capacity:	0
Pump hp:	0	Column len:	0
Closed:	Not Reported	Abandoned:	Not Reported
Abandon da:	0	Site id:	MD7000000330628

**E19  
NW  
1/4 - 1/2 Mile  
Lower**

**MD WELLS    MD7000000464555**

Objectid:	464555	County let:	CO
Permit:	CO941703	Mgs id:	Not Reported
B1 seq:	5963	B1 recd:	2001 417
City:	FEDERALSBURG	State:	MD
Zip:	21632	Driller na:	WM K WOOD
Driller id:	MSD 147	Est gpm pr:	10
Use for wa:	Home or Public Use	Approx dep:	300
Drill meth:	ROTARY	Replacemen:	S
Wapid:	Not Reported	Subdivisio:	Not Reported
Section:	Not Reported	Lot:	Not Reported
Nearest to:	FEDERALSBURG	Town dista:	.5
Town direc:	W	Road name:	PRESTON RD
Road side:	N	Road dista:	100 FT
Tax map:	61	Block:	13
Parcel:	466	N grid83:	114833
E grid83:	504879	Lat dec de:	38.694926
Lon dec de:	-75.794371	Issue date:	2001 419
Special fl:	Not Reported	C1 seq:	0048
C1 recd:	2001 521	Completion:	2001 5 1
Total dept:	295	Num unsucc:	0
Hydrofract:	Not Reported	Grouted:	Y
Grout type:	BC	Grout top:	2
Grout bott:	240	Casing typ:	PL
Casing dia:	4	Casing dep:	275
Casing hei:	+1	Screen typ:	PL
Top screen:	275	Bottom scr:	295
Screen t 1:	Not Reported	Top scre 1:	0

## GEOCHECK® - PHYSICAL SETTING SOURCE MAP FINDINGS

Bottom s 1:	0	Screen t 2:	Not Reported
Top scre 2:	0	Bottom s 2:	0
Screen dia:	2	Flowing we:	Not Reported
Telescopin:	T	Log type:	Not Reported
Hrs pumped:	2	Pumping ra:	100
Level befo:	40	Level duri:	80
Test pump:	A	Pump insta:	N
Install pu:	Not Reported	Capacity:	0
Pump hp:	0	Column len:	0
Closed:	Not Reported	Abandoned:	Not Reported
Abandon da:	0	Site id:	MD7000000464555

**E20  
NW  
1/4 - 1/2 Mile  
Lower**

**MD WELLS    MD7000000529583**

Objectid:	529583	County let:	Not Reported
Permit:	CO950677	Mgs id:	Not Reported
B1 seq:	8393	B1 recd:	20081210
City:	FEDERALSBURG	State:	MD
Zip:	21632	Driller na:	BEN WOOD
Driller id:	MSD 141	Est gpm pr:	10
Use for wa:	Home or Public Use	Approx dep:	290
Drill meth:	ROTARY	Replacemen:	Y
Wapid:	Not Reported	Subdivisio:	Not Reported
Section:	Not Reported	Lot:	Not Reported
Nearest to:	FEDERALSBURG	Town dista:	.5
Town direc:	W	Road name:	5255 PRESTON RD
Road side:	S	Road dista:	120 FT
Tax map:	61	Block:	13
Parcel:	528	N grid83:	114833
E grid83:	504879	Lat dec de:	38.694926
Lon dec de:	-75.794371	Issue date:	20081210
Special fl:	Y	C1 seq:	2655
C1 recd:	2009 1 9	Completion:	20081211
Total dept:	300	Num unscq:	0
Hydrofract:	Not Reported	Grouted:	Y
Grout type:	BC	Grout top:	2
Grout bott:	280	Casing typ:	PL
Casing dia:	4	Casing dep:	280
Casing hei:	+1	Screen typ:	PL
Top screen:	280	Bottom scr:	300
Screen t 1:	Not Reported	Top scre 1:	0
Bottom s 1:	0	Screen t 2:	Not Reported
Top scre 2:	0	Bottom s 2:	0
Screen dia:	4	Flowing we:	Not Reported
Telescopin:	Not Reported	Log type:	Not Reported
Hrs pumped:	2	Pumping ra:	50
Level befo:	65	Level duri:	120
Test pump:	A	Pump insta:	Y
Install pu:	S	Capacity:	10
Pump hp:	.5	Column len:	120
Closed:	A	Abandoned:	Not Reported
Abandon da:	0	Site id:	MD7000000529583

## GEOCHECK® - PHYSICAL SETTING SOURCE MAP FINDINGS

Map ID  
Direction  
Distance  
Elevation

Database      EDR ID Number

**F21**  
**NE**  
**1/4 - 1/2 Mile**  
**Lower**

**MD WELLS      MD7000000154850**

Objectid:	154850	County let:	CO
Permit:	CO810712	Mgs id:	Not Reported
B1 seq:	Not Reported	B1 recd:	1985 728
City:	FEDERALSBURG	State:	MD
Zip:	21639	Driller na:	INDIVIDUAL OWNER
Driller id:	MWD0995	Est gpm pr:	10
Use for wa:	Farm (livestock watering and Agricultural Irrigation)		
Approx dep:	25	Drill meth:	DR-POINT
Replacemen:	N	Wapid:	Not Reported
Subdivisio:	Not Reported	Section:	Not Reported
Lot:	Not Reported	Nearest to:	FEDERALSBURG
Town dista:	0 MI	Town direc:	N
Road name:	VERNON AVE	Road side:	E
Road dista:	50 FT	Tax map:	Not Reported
Block:	Not Reported	Parcel:	Not Reported
N grid83:	114833	E grid83:	506098
Lat dec de:	38.69478	Lon dec de:	-75.780357
Issue date:	1985 728	Special fl:	Not Reported
C1 seq:	Not Reported	C1 recd:	19851022
Completion:	1985 831	Total dept:	30
Num unsucc:	0	Hydrofract:	Not Reported
Grouted:	Y	Grout type:	CM
Grout top:	0	Grout bott:	4
Casing typ:	ST	Casing dia:	1
Casing dep:	25	Casing hei:	+01
Screen typ:	ST	Top screen:	25
Bottom scr:	30	Screen t 1:	Not Reported
Top scre 1:	0	Bottom s 1:	0
Screen t 2:	Not Reported	Top scre 2:	0
Bottom s 2:	0	Screen dia:	1
Flowing we:	Not Reported	Telescopin:	Not Reported
Log type:	Not Reported	Hrs pumped:	1
Pumping ra:	1	Level befo:	23
Level duri:	24	Test pump:	O
Pump insta:	Not Reported	Install pu:	Not Reported
Capacity:	0	Pump hp:	0
Column len:	0	Closed:	Not Reported
Abandoned:	Not Reported	Abandon da:	0
Site id:	MD7000000154850		

**F22**  
**NE**  
**1/4 - 1/2 Mile**  
**Lower**

**MD WELLS      MD7000000154801**

Objectid:	154801	County let:	CO
Permit:	CO810663	Mgs id:	Not Reported
B1 seq:	Not Reported	B1 recd:	1985 524
City:	FEDERALSBURG	State:	MD
Zip:	21632	Driller na:	INDIVIDUAL OWNER
Driller id:	MWD0995	Est gpm pr:	10
Use for wa:	Farm (livestock watering and Agricultural Irrigation)		
Approx dep:	18	Drill meth:	DR-POINT
Replacemen:	N	Wapid:	Not Reported

## GEOCHECK® - PHYSICAL SETTING SOURCE MAP FINDINGS

Subdivisio:	Not Reported	Section:	Not Reported
Lot:	Not Reported	Nearest to:	FEDERALSBURG
Town dista:	0 MI	Town direc:	Not Reported
Road name:	VERNON AVE	Road side:	W
Road dista:	80 FT	Tax map:	Not Reported
Block:	Not Reported	Parcel:	Not Reported
N grid83:	114833	E grid83:	506098
Lat dec de:	38.69478	Lon dec de:	-75.780357
Issue date:	1985 524	Special fl:	Not Reported
C1 seq:	Not Reported	C1 recd:	1985 730
Completion:	1985 7 6	Total dept:	35
Num unsucc:	0	Hydrofract:	Not Reported
Grouted:	Y	Grout type:	CM
Grout top:	0	Grout bott:	4
Casing typ:	ST	Casing dia:	1
Casing dep:	30	Casing hei:	+01
Screen typ:	ST	Top screen:	30
Bottom scr:	35	Screen t 1:	Not Reported
Top scre 1:	0	Bottom s 1:	0
Screen t 2:	Not Reported	Top scre 2:	0
Bottom s 2:	0	Screen dia:	1
Flowing we:	Not Reported	Telescopin:	Not Reported
Log type:	Not Reported	Hrs pumped:	1
Pumping ra:	1	Level befo:	1
Level duri:	1	Test pump:	O
Pump insta:	Not Reported	Install pu:	Not Reported
Capacity:	0	Pump hp:	0
Column len:	0	Closed:	Not Reported
Abandoned:	Not Reported	Abandon da:	0
Site id:	MD7000000154801		

**F23**  
**NE**  
**1/4 - 1/2 Mile**  
**Lower**

**MD WELLS MD7000000486711**

Objectid:	486711	County let:	CO
Permit:	CO920140	Mgs id:	Not Reported
B1 seq:	7601	B1 recd:	1994 818
City:	FEDERALSBURG	State:	MD
Zip:	21632	Driller na:	AARON KAPLAND
Driller id:	MWD 995	Est gpm pr:	10
Use for wa:	Farm (livestock watering and Agricultural Irrigation)		
Approx dep:	25	Drill meth:	DR-POINT
Replacemen:	N	Wapid:	Not Reported
Subdivisio:	Not Reported	Section:	Not Reported
Lot:	Not Reported	Nearest to:	FEDERALSBURG
Town dista:	0	Town direc:	T
Road name:	GREENRIDGE	Road side:	N
Road dista:	126 FT	Tax map:	200
Block:	30	Parcel:	77
N grid83:	114833	E grid83:	506098
Lat dec de:	38.69478	Lon dec de:	-75.780357
Issue date:	2004 8 8	Special fl:	Not Reported
C1 seq:	Not Reported	C1 recd:	0
Completion:	0	Total dept:	0
Num unsucc:	0	Hydrofract:	Not Reported
Grouted:	Not Reported	Grout type:	Not Reported
Grout top:	0	Grout bott:	0
Casing typ:	Not Reported	Casing dia:	0
Casing dep:	0	Casing hei:	Not Reported

## GEOCHECK® - PHYSICAL SETTING SOURCE MAP FINDINGS

Screen typ:	Not Reported	Top screen:	0
Bottom scr:	0	Screen t 1:	Not Reported
Top scre 1:	0	Bottom s 1:	0
Screen t 2:	Not Reported	Top scre 2:	0
Bottom s 2:	0	Screen dia:	0
Flowing we:	Not Reported	Telescopin:	Not Reported
Log type:	Not Reported	Hrs pumped:	0
Pumping ra:	0	Level befo:	0
Level duri:	0	Test pump:	Not Reported
Pump insta:	Not Reported	Install pu:	Not Reported
Capacity:	0	Pump hp:	0
Column len:	0	Closed:	C
Abandoned:	Not Reported	Abandon da:	0
Site id:	MD7000000486711		

**F24**  
**NE**  
**1/4 - 1/2 Mile**  
**Lower**

**MD WELLS    MD7000000407262**

Objectid:	407262	County let:	CO
Permit:	CO940231	Mgs id:	Not Reported
B1 seq:	1526	B1 recd:	1996 522
City:	FEDERALSUBRG	State:	MD
Zip:	21632	Driller na:	WILLIAM K. WOOD
Driller id:	MWD70	Est gpm pr:	20
Use for wa:	Farm (livestock watering and Agricultural Irrigation)	Drill meth:	ROTARY
Approx dep:	290	Wapid:	Not Reported
Replacemen:	N	Section:	Not Reported
Subdivisio:	Not Reported	Nearest to:	FEDERALSBURG
Lot:	Not Reported	Town direc:	W
Town dista:	.1 MI	Road side:	S
Road name:	ACADEMY AVE	Tax map:	61
Road dista:	250 FT	Parcel:	189
Block:	20	E grid83:	506098
N grid83:	114833	Lon dec de:	-75.780357
Lat dec de:	38.69478	Special fl:	Not Reported
Issue date:	1996 523	C1 recd:	0
C1 seq:	Not Reported	Total dept:	0
Completion:	0	Hydrofract:	Not Reported
Num unsucc:	0	Grout type:	Not Reported
Grouted:	Not Reported	Grout bott:	0
Grout top:	0	Casing dia:	0
Casing typ:	Not Reported	Casing hei:	Not Reported
Casing dep:	0	Top screen:	0
Screen typ:	Not Reported	Screen t 1:	Not Reported
Bottom scr:	0	Bottom s 1:	0
Top scre 1:	0	Top scre 2:	0
Screen t 2:	Not Reported	Screen dia:	0
Bottom s 2:	0	Telescopin:	Not Reported
Flowing we:	Not Reported	Hrs pumped:	0
Log type:	Not Reported	Level befo:	0
Pumping ra:	0	Test pump:	Not Reported
Level duri:	0	Install pu:	Not Reported
Pump insta:	Not Reported	Pump hp:	0
Capacity:	0	Closed:	C
Column len:	0	Abandon da:	0
Abandoned:	Not Reported		
Site id:	MD7000000407262		

## GEOCHECK® - PHYSICAL SETTING SOURCE MAP FINDINGS

Map ID  
Direction  
Distance  
Elevation

Database      EDR ID Number

**G25**  
**SW**  
**1/4 - 1/2 Mile**  
**Higher**

**MD WELLS      MD7000000154620**

Objectid:	154620	County let:	CO
Permit:	CO810483	Mgs id:	Not Reported
B1 seq:	Not Reported	B1 recd:	1984 724
City:	FEDERALSBURG	State:	MD
Zip:	Not Reported	Driller na:	WOOD, WM K.
Driller id:	MWD0070	Est gpm pr:	10
Use for wa:	Industrial, Commercial, State and Federal Gov.		
Approx dep:	300	Drill meth:	ROTARY
Replacemen:	N	Wapid:	CO1984G006
Subdivisio:	Not Reported	Section:	Not Reported
Lot:	Not Reported	Nearest to:	FEDERALSBURG
Town dista:	1.3 MI	Town direc:	W
Road name:	307	Road side:	S
Road dista:	200 FT	Tax map:	Not Reported
Block:	Not Reported	Parcel:	Not Reported
N grid83:	113919	E grid83:	504879
Lat dec de:	38.686689	Lon dec de:	-75.79451
Issue date:	1984 724	Special fl:	Not Reported
C1 seq:	Not Reported	C1 recd:	1984 8 8
Completion:	1984 724	Total dept:	210
Num unsucc:	0	Hydrofract:	Not Reported
Grouted:	Y	Grout type:	BC
Grout top:	3	Grout bott:	170
Casing typ:	PL	Casing dia:	4
Casing dep:	140	Casing hei:	+01
Screen typ:	PL	Top screen:	195
Bottom scr:	210	Screen t 1:	Not Reported
Top scre 1:	0	Bottom s 1:	0
Screen t 2:	Not Reported	Top scre 2:	0
Bottom s 2:	0	Screen dia:	2
Flowing we:	Not Reported	Telescopin:	Not Reported
Log type:	Not Reported	Hrs pumped:	5
Pumping ra:	12	Level befo:	31
Level duri:	60	Test pump:	A
Pump insta:	Not Reported	Install pu:	Not Reported
Capacity:	0	Pump hp:	0
Column len:	0	Closed:	Not Reported
Abandoned:	Not Reported	Abandon da:	0
Site id:	MD7000000154620		

**G26**  
**SW**  
**1/4 - 1/2 Mile**  
**Higher**

**MD WELLS      MD7000000154946**

Objectid:	154946	County let:	CO
Permit:	CO810806	Mgs id:	Not Reported
B1 seq:	Not Reported	B1 recd:	1986 1 7
City:	FEDERALSBURG	State:	MD
Zip:	21632	Driller na:	WOOD, WM K.
Driller id:	MWD0070	Est gpm pr:	10
Use for wa:	Home or Public Use		
Drill meth:	ROTARY	Approx dep:	220
Wapid:	Not Reported	Replacemen:	Y
		Subdivisio:	Not Reported



## GEOCHECK® - PHYSICAL SETTING SOURCE MAP FINDINGS

Section:	Not Reported	Lot:	Not Reported
Nearest to:	FEDERALSBURG	Town dista:	1.2 MI
Town direc:	W	Road name:	307
Road side:	N	Road dista:	80 FT
Tax map:	Not Reported	Block:	Not Reported
Parcel:	Not Reported	N grid83:	113919
E grid83:	504879	Lat dec de:	38.686689
Lon dec de:	-75.79451	Issue date:	1986 1 9
Special fl:	Not Reported	C1 seq:	Not Reported
C1 recd:	1986 220	Completion:	1986 120
Total dept:	215	Num unsucc:	0
Hydrofract:	Not Reported	Grouted:	Y
Grout type:	BC	Grout top:	3
Grout bott:	180	Casing typ:	PL
Casing dia:	4	Casing dep:	140
Casing hei:	+01	Screen typ:	PL
Top screen:	200	Bottom scr:	215
Screen t 1:	Not Reported	Top scre 1:	0
Bottom s 1:	0	Screen t 2:	Not Reported
Top scre 2:	0	Bottom s 2:	0
Screen dia:	2	Flowing we:	Not Reported
Telescopin:	T	Log type:	Not Reported
Hrs pumped:	5	Pumping ra:	20
Level befo:	27	Level duri:	80
Test pump:	A	Pump insta:	Not Reported
Install pu:	Not Reported	Capacity:	0
Pump hp:	0	Column len:	0
Closed:	Not Reported	Abandoned:	Not Reported
Abandon da:	0	Site id:	MD7000000154946

**H27  
NNW  
1/4 - 1/2 Mile  
Lower**

**MD WELLS MD7000000153923**

Objectid:	153923	County let:	CO
Permit:	CO731781	Mgs id:	Not Reported
B1 seq:	Not Reported	B1 recd:	1980 925
City:	SALISBURY	State:	MD
Zip:	Not Reported	Driller na:	GRIFFIN, JOHN E.
Driller id:	MWD0184	Est gpm pr:	10
Use for wa:	Farm (livestock watering and Agricultural Irrigation)	Drill meth:	ROTARY
Approx dep:	70	Wapid:	Not Reported
Replacemen:	Y	Section:	Not Reported
Subdivisio:	Not Reported	Nearest to:	FEDERALSBURG
Lot:	Not Reported	Town direc:	W
Town dista:	.8 MI	Road side:	E
Road name:	MD 313	Tax map:	Not Reported
Road dista:	45 FT	Parcel:	Not Reported
Block:	Not Reported	E grid83:	505183
N grid83:	115138	Lon dec de:	-75.790821
Lat dec de:	38.697635	Special fl:	Not Reported
Issue date:	1980 926	C1 recd:	19801017
C1 seq:	Not Reported	Total dept:	26
Completion:	198010 6	Hydrofract:	Not Reported
Num unsucc:	0	Grout type:	CM
Grouted:	Y	Grout bott:	15
Grout top:	3	Casing dia:	2
Casing typ:	PL	Casing hei:	+01
Casing dep:	21	Top screen:	21
Screen typ:	PL		

## GEOCHECK® - PHYSICAL SETTING SOURCE MAP FINDINGS

Bottom scr:	26	Screen t 1:	Not Reported
Top scre 1:	0	Bottom s 1:	0
Screen t 2:	Not Reported	Top scre 2:	0
Bottom s 2:	0	Screen dia:	2
Flowing we:	Not Reported	Telescopin:	Not Reported
Log type:	Not Reported	Hrs pumped:	1
Pumping ra:	20	Level befo:	15
Level duri:	18	Test pump:	C
Pump insta:	Not Reported	Install pu:	Not Reported
Capacity:	0	Pump hp:	0
Column len:	0	Closed:	Not Reported
Abandoned:	Not Reported	Abandon da:	0
Site id:	MD7000000153923		

**H28  
NNW  
1/4 - 1/2 Mile  
Lower**

**MD WELLS    MD7000000464124**

Objectid:	464124	County let:	CO
Permit:	CO942163	Mgs id:	Not Reported
B1 seq:	1323	B1 recd:	0
City:	FEDERALSBURG	State:	MD
Zip:	21632	Driller na:	BEN WOOD
Driller id:	MSD 141	Est gpm pr:	10
Use for wa:	Home or Public Use	Approx dep:	200
Drill meth:	ROTARY	Replacemen:	S
Wapid:	Not Reported	Subdivisio:	Not Reported
Section:	Not Reported	Lot:	Not Reported
Nearest to:	FEDERALSBURG	Town dista:	.25
Town direc:	W	Road name:	5278 PRESTON
Road side:	Not Reported	Road dista:	230 FT
Tax map:	61	Block:	13
Parcel:	20	N grid83:	115138
E grid83:	505183	Lat dec de:	38.697635
Lon dec de:	-75.790821	Issue date:	20021115
Special fl:	Not Reported	C1 seq:	1079
C1 recd:	2003 1 7	Completion:	20021120
Total dept:	153	Num unsucc:	0
Hydrofract:	Not Reported	Grouted:	Y
Grout type:	BC	Grout top:	2
Grout bott:	130	Casing typ:	PL
Casing dia:	4	Casing dep:	137
Casing hei:	+1	Screen typ:	PL
Top screen:	137	Bottom scr:	153
Screen t 1:	Not Reported	Top scre 1:	0
Bottom s 1:	0	Screen t 2:	Not Reported
Top scre 2:	0	Bottom s 2:	0
Screen dia:	4	Flowing we:	Not Reported
Telescopin:	Not Reported	Log type:	Not Reported
Hrs pumped:	2	Pumping ra:	35
Level befo:	30	Level duri:	100
Test pump:	A	Pump insta:	Y
Install pu:	S	Capacity:	10
Pump hp:	.5	Column len:	100
Closed:	Not Reported	Abandoned:	Not Reported
Abandon da:	0	Site id:	MD7000000464124

## GEOCHECK® - PHYSICAL SETTING SOURCE MAP FINDINGS

Map ID  
Direction  
Distance  
Elevation

Database      EDR ID Number

**29**  
**SE**  
**1/2 - 1 Mile**  
**Lower**

**MD WELLS      MD7000000445749**

Objectid:	445749	County let:	CO
Permit:	CO018775	Mgs id:	Not Reported
B1 seq:	Not Reported	B1 recd:	0
City:	FEDERALSBURG	State:	MD
Zip:	Not Reported	Driller na:	SHANNAHAN ARTESIAN
Driller id:	MWD0000	Est gpm pr:	0
Use for wa:	Industrial, Commercial, State and Federal Gov.		
Approx dep:	0	Drill meth:	ROTARY
Replacemen:	Not Reported	Wapid:	CO1984G001
Subdivisio:	Not Reported	Section:	Not Reported
Lot:	Not Reported	Nearest to:	FEDERALSBURG
Town dista:	Not Reported	Town direc:	Not Reported
Road name:	Not Reported	Road side:	Not Reported
Road dista:	Not Reported	Tax map:	Not Reported
Block:	Not Reported	Parcel:	Not Reported
N grid83:	113945	E grid83:	506150
Lat dec de:	38.686775	Lon dec de:	-75.779889
Issue date:	0	Special fl:	Not Reported
C1 seq:	Not Reported	C1 recd:	0
Completion:	1955 525	Total dept:	320
Num unsucc:	0	Hydrofract:	Not Reported
Grouted:	Not Reported	Grout type:	Not Reported
Grout top:	0	Grout bott:	0
Casing typ:	Not Reported	Casing dia:	8
Casing dep:	294	Casing hei:	+02
Screen typ:	ST	Top screen:	294
Bottom scr:	314	Screen t 1:	Not Reported
Top scre 1:	0	Bottom s 1:	0
Screen t 2:	Not Reported	Top scre 2:	0
Bottom s 2:	0	Screen dia:	0
Flowing we:	Not Reported	Telescopin:	Not Reported
Log type:	Not Reported	Hrs pumped:	10
Pumping ra:	250	Level befo:	72
Level duri:	193	Test pump:	J
Pump insta:	Not Reported	Install pu:	Not Reported
Capacity:	120	Pump hp:	0
Column len:	0	Closed:	Not Reported
Abandoned:	Not Reported	Abandon da:	0
Site id:	MD7000000445749		

**130**  
**ENE**  
**1/2 - 1 Mile**  
**Lower**

**MD WELLS      MD7000000349704**

Objectid:	349704	County let:	Not Reported
Permit:	Not Reported	Mgs id:	COFd003
B1 seq:	Not Reported	B1 recd:	0
City:	Not Reported	State:	Not Reported
Zip:	Not Reported	Driller na:	Not Reported
Driller id:	Not Reported	Est gpm pr:	0
Use for wa:	Not Reported	Approx dep:	0
Drill meth:	Not Reported	Replacemen:	Not Reported
Wapid:	CO1975G006	Subdivisio:	Not Reported

## GEOCHECK® - PHYSICAL SETTING SOURCE MAP FINDINGS

Section:	Not Reported	Lot:	Not Reported
Nearest to:	Not Reported	Town dista:	Not Reported
Town direc:	Not Reported	Road name:	Not Reported
Road side:	Not Reported	Road dista:	Not Reported
Tax map:	Not Reported	Block:	Not Reported
Parcel:	Not Reported	N grid83:	114798
E grid83:	506279	Lat dec de:	38.694436
Lon dec de:	-75.778274	Issue date:	0
Special fl:	Not Reported	C1 seq:	Not Reported
C1 recd:	0	Completion:	0
Total dept:	280	Num unsucc:	0
Hydrofract:	Not Reported	Grouted:	Not Reported
Grout type:	Not Reported	Grout top:	0
Grout bott:	0	Casing typ:	Not Reported
Casing dia:	0	Casing dep:	240
Casing hei:	Not Reported	Screen typ:	Not Reported
Top screen:	240	Bottom scr:	280
Screen t 1:	Not Reported	Top scre 1:	0
Bottom s 1:	0	Screen t 2:	Not Reported
Top scre 2:	0	Bottom s 2:	0
Screen dia:	0	Flowing we:	Not Reported
Telescopin:	Not Reported	Log type:	Not Reported
Hrs pumped:	0	Pumping ra:	0
Level befo:	0	Level duri:	0
Test pump:	Not Reported	Pump insta:	Not Reported
Install pu:	Not Reported	Capacity:	165
Pump hp:	0	Column len:	0
Closed:	Not Reported	Abandoned:	Not Reported
Abandon da:	0	Site id:	MD7000000349704

**I31**  
**ENE**  
**1/2 - 1 Mile**  
**Lower**

**FED USGS      USGS40000431176**

Organization ID:	USGS-MD	Organization Name:	USGS Maryland Water Science Center
Monitor Location:	CO Fd 3	Type:	Well
Description:	Not Reported	HUC:	02060008
Drainage Area:	Not Reported	Drainage Area Units:	Not Reported
Contrib Drainage Area:	Not Reported	Contrib Drainage Area Unts:	Not Reported
Aquifer:	Northern Atlantic Coastal Plain aquifer system		
Formation Type:	Calvert Formation	Aquifer Type:	Not Reported
Construction Date:	Not Reported	Well Depth:	Not Reported
Well Depth Units:	Not Reported	Well Hole Depth:	Not Reported
Well Hole Depth Units:	Not Reported		

**J32**  
**West**  
**1/2 - 1 Mile**  
**Higher**

**MD WELLS      MD7000000154571**

Objectid:	154571	County let:	CO
Permit:	CO810434	Mgs id:	Not Reported
B1 seq:	Not Reported	B1 recd:	1984 523
City:	FEDERALSBURG	State:	MD
Zip:	21632	Driller na:	FISHER THOMAS D.
Driller id:	MWD0292	Est gpm pr:	60
Use for wa:	Farm (livestock watering and Agricultural Irrigation)	Drill meth:	ROTARY
Approx dep:	55		

## GEOCHECK® - PHYSICAL SETTING SOURCE MAP FINDINGS

Replacemen:	N	Wapid:	Not Reported
Subdivisio:	Not Reported	Section:	Not Reported
Lot:	Not Reported	Nearest to:	FEDERALSBURG
Town dista:	1.3 MI	Town direc:	W
Road name:	MD 318	Road side:	S
Road dista:	1000FT	Tax map:	Not Reported
Block:	Not Reported	Parcel:	Not Reported
N grid83:	114529	E grid83:	504574
Lat dec de:	38.692216	Lon dec de:	-75.79792
Issue date:	1984 523	Special fl:	Not Reported
C1 seq:	Not Reported	C1 recd:	1984 628
Completion:	1984 524	Total dept:	56
Num unsucc:	0	Hydrofract:	Not Reported
Grouted:	Y	Grout type:	BC
Grout top:	0	Grout bott:	6
Casing typ:	PL	Casing dia:	4
Casing dep:	15	Casing hei:	+01
Screen typ:	PL	Top screen:	15
Bottom scr:	55	Screen t 1:	Not Reported
Top scre 1:	0	Bottom s 1:	0
Screen t 2:	Not Reported	Top scre 2:	0
Bottom s 2:	0	Screen dia:	4
Flowing we:	Not Reported	Telescopin:	Not Reported
Log type:	Not Reported	Hrs pumped:	2
Pumping ra:	50	Level befo:	4
Level duri:	10	Test pump:	C
Pump insta:	Not Reported	Install pu:	Not Reported
Capacity:	0	Pump hp:	0
Column len:	0	Closed:	Not Reported
Abandoned:	Not Reported	Abandon da:	0
Site id:	MD7000000154571		

**J33  
West  
1/2 - 1 Mile  
Higher**

**MD WELLS MD7000000404444**

Objectid:	404444	County let:	CO
Permit:	CO940216	Mgs id:	Not Reported
B1 seq:	2780	B1 recd:	1996 514
City:	FEDERALSBURG	State:	MD
Zip:	21632	Driller na:	WILLIAM K. WOOD
Driller id:	MWD70	Est gpm pr:	10
Use for wa:	Home or Public Use	Approx dep:	300
Drill meth:	ROTARY	Replacemen:	Y
Wapid:	Not Reported	Subdivisio:	Not Reported
Section:	Not Reported	Lot:	Not Reported
Nearest to:	FEDERALSBURG	Town dista:	.5 MI
Town direc:	NW	Road name:	PRESTON RD
Road side:	N	Road dista:	560 FT
Tax map:	61	Block:	7
Parcel:	17	N grid83:	114529
E grid83:	504574	Lat dec de:	38.692216
Lon dec de:	-75.79792	Issue date:	1996 430
Special fl:	Not Reported	C1 seq:	3387
C1 recd:	1996 614	Completion:	1996 5 7
Total dept:	145	Num unsucc:	0
Hydrofract:	Not Reported	Grouted:	Y
Grout type:	BC	Grout top:	2
Grout bott:	110	Casing typ:	PL
Casing dia:	4	Casing dep:	125

## GEOCHECK® - PHYSICAL SETTING SOURCE MAP FINDINGS

Casing hei: +2	Screen typ: PL
Top screen: 125	Bottom scr: 145
Screen t 1: Not Reported	Top scre 1: 0
Bottom s 1: 0	Screen t 2: Not Reported
Top scre 2: 0	Bottom s 2: 0
Screen dia: 0	Flowing we: Not Reported
Telescopin: Not Reported	Log type: Not Reported
Hrs pumped: 2	Pumping ra: 35
Level befo: 35	Level duri: 100
Test pump: A	Pump insta: N
Install pu: Not Reported	Capacity: 0
Pump hp: 0	Column len: 0
Closed: A	Abandoned: Not Reported
Abandon da: 0	Site id: MD7000000404444

**K34  
East  
1/2 - 1 Mile  
Lower**

**MD WELLS    MD7000000154841**

Objectid: 154841	County let: CO
Permit: CO810703	Mgs id: Not Reported
B1 seq: Not Reported	B1 recd: 1985 719
City: FEDERALSBURG	State: MD
Zip: 21632	Driller na: INDIVIDUAL OWNER
Driller id: MWD0995	Est gpm pr: 10
Use for wa: Farm (livestock watering and Agricultural Irrigation)	
Approx dep: 15	Drill meth: DR-POINT
Replacemen: N	Wapid: Not Reported
Subdivisio: Not Reported	Section: Not Reported
Lot: Not Reported	Nearest to: FEDERALSBURG
Town dista: 0 MI	Town direc: Not Reported
Road name: ACADEMY AVE	Road side: N
Road dista: 80 FT	Tax map: Not Reported
Block: Not Reported	Parcel: Not Reported
N grid83: 114529	E grid83: 506403
Lat dec de: 38.691997	Lon dec de: -75.776901
Issue date: 1985 719	Special fl: Not Reported
C1 seq: Not Reported	C1 recd: 0
Completion: 0	Total dept: 0
Num unsucc: 0	Hydrofract: Not Reported
Grouted: Not Reported	Grout type: Not Reported
Grout top: 0	Grout bott: 0
Casing typ: Not Reported	Casing dia: 0
Casing dep: 0	Casing hei: +00
Screen typ: Not Reported	Top screen: 0
Bottom scr: 0	Screen t 1: Not Reported
Top scre 1: 0	Bottom s 1: 0
Screen t 2: Not Reported	Top scre 2: 0
Bottom s 2: 0	Screen dia: 0
Flowing we: Not Reported	Telescopin: Not Reported
Log type: Not Reported	Hrs pumped: 0
Pumping ra: 0	Level befo: 0
Level duri: 0	Test pump: Not Reported
Pump insta: Not Reported	Install pu: Not Reported
Capacity: 0	Pump hp: 0
Column len: 0	Closed: Not Reported
Abandoned: Not Reported	Abandon da: 0
Site id: MD7000000154841	

## GEOCHECK® - PHYSICAL SETTING SOURCE MAP FINDINGS

Map ID  
Direction  
Distance  
Elevation

Database      EDR ID Number

**K35**  
**East**  
**1/2 - 1 Mile**  
**Lower**

**MD WELLS      MD7000000156045**

Objectid:	156045	County let:	CO
Permit:	CO811909	Mgs id:	Not Reported
B1 seq:	Not Reported	B1 recd:	1989 5 5
City:	FEDERALSBURG	State:	MD
Zip:	Not Reported	Driller na:	INDIVIDUAL OWNER
Driller id:	MWD0995	Est gpm pr:	25
Use for wa:	Farm (livestock watering and Agricultural Irrigation)		
Approx dep:	40	Drill meth:	DR-POINT
Replacemen:	N	Wapid:	Not Reported
Subdivisio:	Not Reported	Section:	Not Reported
Lot:	Not Reported	Nearest to:	FEDERALSBURG
Town dista:	0 MI	Town direc:	Not Reported
Road name:	WEST CENTRAL AVE	Road side:	S
Road dista:	150 FT	Tax map:	Not Reported
Block:	Not Reported	Parcel:	Not Reported
N grid83:	114529	E grid83:	506403
Lat dec de:	38.691997	Lon dec de:	-75.776901
Issue date:	1989 5 8	Special fl:	Not Reported
C1 seq:	Not Reported	C1 recd:	0
Completion:	0	Total dept:	0
Num unsucc:	0	Hydrofract:	Not Reported
Grouted:	Not Reported	Grout type:	Not Reported
Grout top:	0	Grout bott:	0
Casing typ:	Not Reported	Casing dia:	0
Casing dep:	0	Casing hei:	+00
Screen typ:	Not Reported	Top screen:	0
Bottom scr:	0	Screen t 1:	Not Reported
Top scre 1:	0	Bottom s 1:	0
Screen t 2:	Not Reported	Top scre 2:	0
Bottom s 2:	0	Screen dia:	0
Flowing we:	Not Reported	Telescopin:	Not Reported
Log type:	Not Reported	Hrs pumped:	0
Pumping ra:	0	Level befo:	0
Level duri:	0	Test pump:	Not Reported
Pump insta:	Not Reported	Install pu:	Not Reported
Capacity:	0	Pump hp:	0
Column len:	0	Closed:	Not Reported
Abandoned:	Not Reported	Abandon da:	0
Site id:	MD7000000156045		

**L36**  
**West**  
**1/2 - 1 Mile**  
**Lower**

**MD WELLS      MD7000000407382**

Objectid:	407382	County let:	CO
Permit:	CO940495	Mgs id:	Not Reported
B1 seq:	0452	B1 recd:	1997 6 5
City:	FEDERALSBURG	State:	MD
Zip:	21632	Driller na:	DENNIS G. TODD
Driller id:	MSD129	Est gpm pr:	10
Use for wa:	Home or Public Use	Approx dep:	210
Drill meth:	ROTARY	Replacemen:	Y
Wapid:	Not Reported	Subdivisio:	Not Reported

## GEOCHECK® - PHYSICAL SETTING SOURCE MAP FINDINGS

Section:	Not Reported	Lot:	Not Reported
Nearest to:	FEDERALSBURG	Town dista:	1 MI
Town direc:	W	Road name:	WILLIAMSBURG RD
Road side:	N	Road dista:	120 FT
Tax map:	61	Block:	19
Parcel:	48	N grid83:	114224
E grid83:	504574	Lat dec de:	38.68947
Lon dec de:	-75.797966	Issue date:	1997 6 6
Special fl:	Not Reported	C1 seq:	2442
C1 recd:	2002 627	Completion:	1997 6 9
Total dept:	215	Num unsucc:	0
Hydrofract:	Not Reported	Grouted:	Y
Grout type:	BC	Grout top:	0
Grout bott:	170	Casing typ:	PL
Casing dia:	4	Casing dep:	160
Casing hei:	+2	Screen typ:	PL
Top screen:	195	Bottom scr:	215
Screen t 1:	Not Reported	Top scre 1:	0
Bottom s 1:	0	Screen t 2:	Not Reported
Top scre 2:	0	Bottom s 2:	0
Screen dia:	2	Flowing we:	Not Reported
Telescopin:	T	Log type:	Not Reported
Hrs pumped:	4	Pumping ra:	40
Level befo:	29	Level duri:	140
Test pump:	S	Pump insta:	Y
Install pu:	S	Capacity:	10
Pump hp:	.5	Column len:	80
Closed:	Not Reported	Abandoned:	Not Reported
Abandon da:	0	Site id:	MD7000000407382

**L37**  
**West**  
**1/2 - 1 Mile**  
**Lower**

**MD WELLS    MD7000000522032**

Objectid:	522032	County let:	CO
Permit:	CO942988	Mgs id:	Not Reported
B1 seq:	3359	B1 recd:	20051210
City:	FEDERALSBURG	State:	MD
Zip:	21632	Driller na:	WILLIAM BISCHOFF
Driller id:	MSD 164	Est gpm pr:	10
Use for wa:	Home or Public Use	Approx dep:	130
Drill meth:	ROTARY	Replacemen:	Y
Wapid:	Not Reported	Subdivisio:	Not Reported
Section:	Not Reported	Lot:	Not Reported
Nearest to:	FEDERALSBURG	Town dista:	1
Town direc:	W	Road name:	26236 MEAD RD
Road side:	N	Road dista:	40 FT
Tax map:	61	Block:	19
Parcel:	577	N grid83:	114224
E grid83:	504574	Lat dec de:	38.68947
Lon dec de:	-75.797966	Issue date:	20051128
Special fl:	Not Reported	C1 seq:	9116
C1 recd:	20071212	Completion:	20051129
Total dept:	125	Num unsucc:	0
Hydrofract:	Not Reported	Grouted:	Y
Grout type:	BC	Grout top:	0
Grout bott:	45	Casing typ:	PL
Casing dia:	4	Casing dep:	115
Casing hei:	+2	Screen typ:	PL
Top screen:	115	Bottom scr:	125



## GEOCHECK® - PHYSICAL SETTING SOURCE MAP FINDINGS

Screen t 1:	Not Reported	Top scre 1:	0
Bottom s 1:	0	Screen t 2:	Not Reported
Top scre 2:	0	Bottom s 2:	0
Screen dia:	2	Flowing we:	Not Reported
Telescopin:	Not Reported	Log type:	Not Reported
Hrs pumped:	2	Pumping ra:	50
Level befo:	26	Level duri:	50
Test pump:	A	Pump insta:	Y
Install pu:	S	Capacity:	10
Pump hp:	.5	Column len:	70
Closed:	A	Abandoned:	Not Reported
Abandon da:	0	Site id:	MD7000000522032

**38**  
**ESE**  
**1/2 - 1 Mile**  
**Lower**

**MD WELLS    MD7000000445750**

Objectid:	445750	County let:	CO
Permit:	CO029899	Mgs id:	Not Reported
B1 seq:	Not Reported	B1 recd:	0
City:	FEDERALSBURG	State:	MD
Zip:	Not Reported	Driller na:	SHANNAHAN WELL CO
Driller id:	MWD0000	Est gpm pr:	0
Use for wa:	Industrial, Commercial, State and Federal Gov.	Drill meth:	ROTARY
Approx dep:	0	Wapid:	CO1984G001
Replacemen:	Not Reported	Section:	Not Reported
Subdivisio:	Not Reported	Nearest to:	FEDERALSBURG
Lot:	Not Reported	Town direc:	Not Reported
Town dista:	Not Reported	Road side:	Not Reported
Road name:	Not Reported	Tax map:	Not Reported
Road dista:	Not Reported	Parcel:	Not Reported
Block:	Not Reported	E grid83:	506311
N grid83:	113965	Lon dec de:	-75.778039
Lat dec de:	38.686934	Special fl:	Not Reported
Issue date:	0	C1 recd:	0
C1 seq:	Not Reported	Total dept:	332
Completion:	1958 415	Hydrofract:	Not Reported
Num unsucc:	0	Grout type:	Not Reported
Grouted:	Not Reported	Grout bott:	0
Grout top:	0	Casing dia:	8
Casing typ:	Not Reported	Casing hei:	+02
Casing dep:	284	Top screen:	284
Screen typ:	ST	Screen t 1:	Not Reported
Bottom scr:	316	Bottom s 1:	0
Top scre 1:	0	Top scre 2:	0
Screen t 2:	Not Reported	Screen dia:	6
Bottom s 2:	0	Telescopin:	Not Reported
Flowing we:	Not Reported	Hrs pumped:	4
Log type:	Not Reported	Level befo:	65
Pumping ra:	200	Test pump:	A
Level duri:	115	Install pu:	Not Reported
Pump insta:	Not Reported	Pump hp:	0
Capacity:	120	Closed:	Not Reported
Column len:	0	Abandon da:	0
Abandoned:	Not Reported		
Site id:	MD7000000445750		

## GEOCHECK® - PHYSICAL SETTING SOURCE MAP FINDINGS

Map ID  
Direction  
Distance  
Elevation

Database      EDR ID Number

**39**  
**SW**  
**1/2 - 1 Mile**  
**Lower**

**MD WELLS      MD7000000404856**

Objectid:	404856	County let:	CO
Permit:	CO940042	Mgs id:	Not Reported
B1 seq:	3777	B1 recd:	1995 710
City:	FEDERALSBURG	State:	MD
Zip:	Not Reported	Driller na:	WILLIAM K WOOD
Driller id:	MWD 70	Est gpm pr:	20
Use for wa:	Farm (livestock watering and Agricultural Irrigation)		
Approx dep:	260	Drill meth:	ROTARY
Replacemen:	N	Wapid:	Not Reported
Subdivisio:	Not Reported	Section:	Not Reported
Lot:	Not Reported	Nearest to:	FEDERALSBURG
Town dista:	1	Town direc:	W
Road name:	WILLIAMSBURG	Road side:	S
Road dista:	500 FT	Tax map:	61
Block:	19	Parcel:	602
N grid83:	113614	E grid83:	504879
Lat dec de:	38.683943	Lon dec de:	-75.794556
Issue date:	1995 7 6	Special fl:	Not Reported
C1 seq:	9752	C1 recd:	19951016
Completion:	1995 730	Total dept:	295
Num unsucc:	0	Hydrofract:	Not Reported
Grouted:	Y	Grout type:	BC
Grout top:	3	Grout bott:	180
Casing typ:	PL	Casing dia:	4
Casing dep:	275	Casing hei:	+1
Screen typ:	PL	Top screen:	275
Bottom scr:	295	Screen t 1:	Not Reported
Top scre 1:	0	Bottom s 1:	0
Screen t 2:	Not Reported	Top scre 2:	0
Bottom s 2:	0	Screen dia:	4
Flowing we:	Not Reported	Telescopin:	Not Reported
Log type:	Not Reported	Hrs pumped:	3
Pumping ra:	35	Level befo:	31
Level duri:	120	Test pump:	A
Pump insta:	N	Install pu:	Not Reported
Capacity:	0	Pump hp:	0
Column len:	0	Closed:	Not Reported
Abandoned:	Not Reported	Abandon da:	0
Site id:	MD7000000404856		

**M40**  
**SE**  
**1/2 - 1 Mile**  
**Lower**

**MD WELLS      MD7000000154479**

Objectid:	154479	County let:	CO
Permit:	CO810341	Mgs id:	Not Reported
B1 seq:	Not Reported	B1 recd:	198311 7
City:	FEDERALSBURG	State:	MD
Zip:	21632	Driller na:	GRIFFITH, ARNOLD SR.
Driller id:	MWD0813	Est gpm pr:	7
Use for wa:	Home or Public Use	Approx dep:	36
Drill meth:	DR-POINT	Replacemen:	N
Wapid:	Not Reported	Subdivisio:	Not Reported

## GEOCHECK® - PHYSICAL SETTING SOURCE MAP FINDINGS

Section:	Not Reported	Lot:	Not Reported
Nearest to:	FEDERALSBURG	Town dista:	.7 MI
Town direc:	S	Road name:	SMITH ST
Road side:	W	Road dista:	150 FT
Tax map:	Not Reported	Block:	Not Reported
Parcel:	Not Reported	N grid83:	113614
E grid83:	506098	Lat dec de:	38.683797
Lon dec de:	-75.780544	Issue date:	198311 8
Special fl:	Not Reported	C1 seq:	Not Reported
C1 recd:	0	Completion:	0
Total dept:	0	Num unsucc:	0
Hydrofract:	Not Reported	Grouted:	Not Reported
Grout type:	Not Reported	Grout top:	0
Grout bott:	0	Casing typ:	Not Reported
Casing dia:	0	Casing dep:	0
Casing hei:	+00	Screen typ:	Not Reported
Top screen:	0	Bottom scr:	0
Screen t 1:	Not Reported	Top scre 1:	0
Bottom s 1:	0	Screen t 2:	Not Reported
Top scre 2:	0	Bottom s 2:	0
Screen dia:	0	Flowing we:	Not Reported
Telescopin:	Not Reported	Log type:	Not Reported
Hrs pumped:	0	Pumping ra:	0
Level befo:	0	Level duri:	0
Test pump:	Not Reported	Pump insta:	Not Reported
Install pu:	Not Reported	Capacity:	0
Pump hp:	0	Column len:	0
Closed:	Not Reported	Abandoned:	Not Reported
Abandon da:	0	Site id:	MD7000000154479

**M41  
SE  
1/2 - 1 Mile  
Lower**

**MD WELLS    MD7000000155862**

Objectid:	155862	County let:	CO
Permit:	CO811725	Mgs id:	Not Reported
B1 seq:	Not Reported	B1 recd:	19881013
City:	FEDERALSBURG	State:	MD
Zip:	21632	Driller na:	KELLEY, EDWARD L.
Driller id:	MWD0143	Est gpm pr:	40
Use for wa:	Farm (livestock watering and Agricultural Irrigation)	Drill meth:	ROTARY
Approx dep:	70	Wapid:	Not Reported
Replacemen:	N	Section:	Not Reported
Subdivisio:	Not Reported	Nearest to:	FEDERALSBURG
Lot:	Not Reported	Town direc:	Not Reported
Town dista:	0 MI	Road side:	N
Road name:	MD 313	Tax map:	Not Reported
Road dista:	800 FT	Parcel:	Not Reported
Block:	Not Reported	E grid83:	506098
N grid83:	113614	Lon dec de:	-75.780544
Lat dec de:	38.683797	Special fl:	Not Reported
Issue date:	19881116	C1 recd:	1989 1 3
C1 seq:	Not Reported	Total dept:	66
Completion:	198812 2	Hydrofract:	Not Reported
Num unsucc:	0	Grout type:	BC
Grouted:	Y	Grout top:	36
Grout top:	0	Grout bott:	36
Casing typ:	PL	Casing dia:	4
Casing dep:	46	Casing hei:	+02
Screen typ:	PL	Top screen:	46

## GEOCHECK® - PHYSICAL SETTING SOURCE MAP FINDINGS

Bottom scr:	66	Screen t 1:	Not Reported
Top scre 1:	0	Bottom s 1:	0
Screen t 2:	Not Reported	Top scre 2:	0
Bottom s 2:	0	Screen dia:	4
Flowing we:	Not Reported	Telescopin:	Not Reported
Log type:	Not Reported	Hrs pumped:	2
Pumping ra:	75	Level befo:	27
Level duri:	39	Test pump:	A
Pump insta:	Not Reported	Install pu:	Not Reported
Capacity:	0	Pump hp:	0
Column len:	0	Closed:	Not Reported
Abandoned:	Not Reported	Abandon da:	0
Site id:	MD7000000155862		

**42  
SE  
1/2 - 1 Mile  
Lower**

**MD WELLS    MD7000000445748**

Objectid:	445748	County let:	CO
Permit:	CO670009	Mgs id:	Not Reported
B1 seq:	Not Reported	B1 recd:	0
City:	FEDERASLBURG	State:	MD
Zip:	Not Reported	Driller na:	SHAN ARTES WELL CO
Driller id:	MWD0000	Est gpm pr:	0
Use for wa:	Industrial, Commercial, State and Federal Gov.		
Approx dep:	0	Drill meth:	ROTARY
Replacemen:	Y	Wapid:	CO1984G001
Subdivisio:	Not Reported	Section:	Not Reported
Lot:	Not Reported	Nearest to:	FEDERASLBURG
Town dista:	Not Reported	Town direc:	Not Reported
Road name:	Not Reported	Road side:	Not Reported
Road dista:	Not Reported	Tax map:	Not Reported
Block:	Not Reported	Parcel:	Not Reported
N grid83:	113718	E grid83:	506214
Lat dec de:	38.684723	Lon dec de:	-75.77919
Issue date:	0	Special fl:	Not Reported
C1 seq:	Not Reported	C1 recd:	0
Completion:	1966 8 8	Total dept:	331
Num unsucc:	0	Hydrofract:	Not Reported
Grouted:	Not Reported	Grout type:	Not Reported
Grout top:	0	Grout bott:	0
Casing typ:	Not Reported	Casing dia:	8
Casing dep:	290	Casing hei:	+02
Screen typ:	ST	Top screen:	291
Bottom scr:	321	Screen t 1:	Not Reported
Top scre 1:	0	Bottom s 1:	0
Screen t 2:	Not Reported	Top scre 2:	0
Bottom s 2:	0	Screen dia:	0
Flowing we:	Not Reported	Telescopin:	Not Reported
Log type:	Not Reported	Hrs pumped:	9
Pumping ra:	74	Level befo:	73
Level duri:	103	Test pump:	A
Pump insta:	Not Reported	Install pu:	Not Reported
Capacity:	285	Pump hp:	0
Column len:	0	Closed:	Not Reported
Abandoned:	Not Reported	Abandon da:	0
Site id:	MD7000000445748		

## GEOCHECK® - PHYSICAL SETTING SOURCE MAP FINDINGS

Map ID  
Direction  
Distance  
Elevation

Database      EDR ID Number

**N43**  
**WNW**  
**1/2 - 1 Mile**  
**Higher**

**MD WELLS      MD7000000152231**

Objectid:	152231	County let:	CO
Permit:	CO730089	Mgs id:	Not Reported
B1 seq:	Not Reported	B1 recd:	1973 5 7
City:	FEDERALSBURG	State:	MD
Zip:	Not Reported	Driller na:	LIFETIME WELL DRLG
Driller id:	MWD0070	Est gpm pr:	10
Use for wa:	Home or Public Use	Approx dep:	300
Drill meth:	ROTARY	Replacemen:	Y
Wapid:	Not Reported	Subdivisio:	Not Reported
Section:	Not Reported	Lot:	Not Reported
Nearest to:	FEDERALSBURG	Town dista:	1 MI
Town direc:	W	Road name:	318
Road side:	S	Road dista:	50 FT
Tax map:	Not Reported	Block:	Not Reported
Parcel:	Not Reported	N grid83:	114833
E grid83:	504574	Lat dec de:	38.694962
Lon dec de:	-75.797874	Issue date:	1973 5 4
Special fl:	Not Reported	C1 seq:	Not Reported
C1 recd:	1974 128	Completion:	1973 522
Total dept:	300	Num unsucc:	0
Hydrofract:	Not Reported	Grouted:	Y
Grout type:	CM	Grout top:	5
Grout bott:	280	Casing typ:	PL
Casing dia:	2	Casing dep:	280
Casing hei:	+01	Screen typ:	PL
Top screen:	280	Bottom scr:	300
Screen t 1:	Not Reported	Top scre 1:	0
Bottom s 1:	0	Screen t 2:	Not Reported
Top scre 2:	0	Bottom s 2:	0
Screen dia:	2	Flowing we:	Not Reported
Telescopin:	Not Reported	Log type:	Not Reported
Hrs pumped:	2	Pumping ra:	20
Level befo:	36	Level duri:	54
Test pump:	A	Pump insta:	Not Reported
Install pu:	Not Reported	Capacity:	0
Pump hp:	0	Column len:	0
Closed:	Not Reported	Abandoned:	Not Reported
Abandon da:	0	Site id:	MD7000000152231

**N44**  
**WNW**  
**1/2 - 1 Mile**  
**Higher**

**MD WELLS      MD7000000486557**

Objectid:	486557	County let:	Not Reported
Permit:	CO942500	Mgs id:	Not Reported
B1 seq:	2957	B1 recd:	2004 421
City:	FEDERALSBURG	State:	MD
Zip:	21632	Driller na:	BEN WOOD
Driller id:	MSD 141	Est gpm pr:	10
Use for wa:	Home or Public Use	Approx dep:	290
Drill meth:	ROTARY	Replacemen:	Y
Wapid:	Not Reported	Subdivisio:	Not Reported
Section:	Not Reported	Lot:	Not Reported

## GEOCHECK® - PHYSICAL SETTING SOURCE MAP FINDINGS

Nearest to:	FEDERALSBURG	Town dista:	.50
Town direc:	W	Road name:	5273 PRESTON RD
Road side:	Not Reported	Road dista:	80 FT
Tax map:	61	Block:	13
Parcel:	508	N grid83:	114833
E grid83:	504574	Lat dec de:	38.694962
Lon dec de:	-75.797874	Issue date:	2004 421
Special fl:	Not Reported	C1 seq:	7436
C1 recd:	2004 616	Completion:	2004 422
Total dept:	120	Num unsucc:	0
Hydrofract:	Not Reported	Grouted:	Y
Grout type:	BC	Grout top:	2
Grout bott:	100	Casing typ:	PL
Casing dia:	4	Casing dep:	100
Casing hei:	+1	Screen typ:	PL
Top screen:	100	Bottom scr:	120
Screen t 1:	Not Reported	Top scre 1:	0
Bottom s 1:	0	Screen t 2:	Not Reported
Top scre 2:	0	Bottom s 2:	0
Screen dia:	4	Flowing we:	Not Reported
Telescopin:	Not Reported	Log type:	Not Reported
Hrs pumped:	2	Pumping ra:	10
Level befo:	25	Level duri:	100
Test pump:	A	Pump insta:	Y
Install pu:	S	Capacity:	10
Pump hp:	.5	Column len:	100
Closed:	Not Reported	Abandoned:	Not Reported
Abandon da:	0	Site id:	MD7000000486557

**O45  
ENE  
1/2 - 1 Mile  
Lower**

**MD WELLS    MD7000000445495**

Objectid:	445495	County let:	CO
Permit:	CO941613	Mgs id:	Not Reported
B1 seq:	6242	B1 recd:	20001212
City:	FEDERALSBURG	State:	MD
Zip:	21632	Driller na:	WM K WOOD
Driller id:	MSD 147	Est gpm pr:	10
Use for wa:	Home or Public Use	Approx dep:	280
Drill meth:	ROTARY	Replacemen:	N
Wapid:	Not Reported	Subdivisio:	Not Reported
Section:	Not Reported	Lot:	Not Reported
Nearest to:	FEDERALSBURG	Town dista:	Not Reported
Town direc:	T	Road name:	208 WEST CENTRAL
Road side:	S	Road dista:	60 FT
Tax map:	201	Block:	8
Parcel:	417	N grid83:	114833
E grid83:	506403	Lat dec de:	38.694743
Lon dec de:	-75.776854	Issue date:	2001 1 2
Special fl:	Y	C1 seq:	0124
C1 recd:	2001 2 9	Completion:	2001 1 3
Total dept:	330	Num unsucc:	0
Hydrofract:	Not Reported	Grouted:	Y
Grout type:	BC	Grout top:	2
Grout bott:	300	Casing typ:	PL
Casing dia:	4	Casing dep:	200
Casing hei:	+1	Screen typ:	PL
Top screen:	310	Bottom scr:	330
Screen t 1:	Not Reported	Top scre 1:	0

## GEOCHECK® - PHYSICAL SETTING SOURCE MAP FINDINGS

Bottom s 1:	0	Screen t 2:	Not Reported
Top scre 2:	0	Bottom s 2:	0
Screen dia:	2	Flowing we:	Not Reported
Telescopin:	T	Log type:	Not Reported
Hrs pumped:	2	Pumping ra:	50
Level befo:	40	Level duri:	80
Test pump:	A	Pump insta:	N
Install pu:	Not Reported	Capacity:	0
Pump hp:	0	Column len:	0
Closed:	Not Reported	Abandoned:	Not Reported
Abandon da:	0	Site id:	MD7000000445495

**O46**  
**ENE**  
**1/2 - 1 Mile**  
**Lower**

**MD WELLS    MD7000000464499**

Objectid:	464499	County let:	CO
Permit:	CO941776	Mgs id:	Not Reported
B1 seq:	7116	B1 recd:	2001 710
City:	WALNUT CREEK	State:	CA
Zip:	94595	Driller na:	JOHN D HYNES
Driller id:	MGD 27	Est gpm pr:	0
Use for wa:	Test, Observation, Monitoring	Approx dep:	20
Drill meth:	BORED	Replacemen:	N
Wapid:	Not Reported	Subdivisio:	Not Reported
Section:	Not Reported	Lot:	Not Reported
Nearest to:	FEDERALSBURG	Town dista:	Not Reported
Town direc:	T	Road name:	MORRIS AVE
Road side:	S	Road dista:	75 FT
Tax map:	201 21	Block:	Not Reported
Parcel:	299	N grid83:	114833
E grid83:	506403	Lat dec de:	38.694743
Lon dec de:	-75.776854	Issue date:	2001 710
Special fl:	Not Reported	C1 seq:	9448
C1 recd:	2001 8 6	Completion:	2001 711
Total dept:	12	Num unsucc:	0
Hydrofract:	N	Grouted:	Y
Grout type:	BC	Grout top:	0
Grout bott:	1	Casing typ:	PL
Casing dia:	4	Casing dep:	12
Casing hei:	Not Reported	Screen typ:	PL
Top screen:	2	Bottom scr:	12
Screen t 1:	Not Reported	Top scre 1:	0
Bottom s 1:	0	Screen t 2:	Not Reported
Top scre 2:	0	Bottom s 2:	0
Screen dia:	4	Flowing we:	Not Reported
Telescopin:	Not Reported	Log type:	Not Reported
Hrs pumped:	0	Pumping ra:	0
Level befo:	0	Level duri:	0
Test pump:	Not Reported	Pump insta:	N
Install pu:	Not Reported	Capacity:	0
Pump hp:	0	Column len:	0
Closed:	Not Reported	Abandoned:	Not Reported
Abandon da:	0	Site id:	MD7000000464499

## GEOCHECK® - PHYSICAL SETTING SOURCE MAP FINDINGS

Map ID  
Direction  
Distance  
Elevation

Database      EDR ID Number

**P47**  
**WSW**  
**1/2 - 1 Mile**  
**Lower**

**MD WELLS      MD7000000464353**

Objectid:	464353	County let:	CO
Permit:	CO941940	Mgs id:	Not Reported
B1 seq:	5455	B1 recd:	2002 226
City:	FEDERALSBURG	State:	MD
Zip:	21632	Driller na:	BEN WOOD
Driller id:	MSD 141	Est gpm pr:	10
Use for wa:	Industrial, Commercial, State and Federal Gov.		
Approx dep:	280	Drill meth:	ROTARY
Replacemen:	Y	Wapid:	CO2002G029
Subdivisio:	Not Reported	Section:	Not Reported
Lot:	Not Reported	Nearest to:	FEDERALSBURG
Town dista:	1	Town direc:	W
Road name:	26245 WILLIAMSBURG R	Road side:	S
Road dista:	100 FT	Tax map:	61
Block:	19	Parcel:	587
N grid83:	113919	E grid83:	504574
Lat dec de:	38.686725	Lon dec de:	-75.798013
Issue date:	2002 227	Special fl:	Not Reported
C1 seq:	1295	C1 recd:	2002 4 9
Completion:	2002 227	Total dept:	280
Num unsucc:	0	Hydrofract:	Not Reported
Grouted:	Y	Grout type:	BC
Grout top:	2	Grout bott:	240
Casing typ:	PL	Casing dia:	4
Casing dep:	265	Casing hei:	+1
Screen typ:	PL	Top screen:	265
Bottom scr:	280	Screen t 1:	Not Reported
Top scre 1:	0	Bottom s 1:	0
Screen t 2:	Not Reported	Top scre 2:	0
Bottom s 2:	0	Screen dia:	4
Flowing we:	Not Reported	Telescopin:	Not Reported
Log type:	Not Reported	Hrs pumped:	2
Pumping ra:	25	Level befo:	50
Level duri:	120	Test pump:	A
Pump insta:	N	Install pu:	Not Reported
Capacity:	0	Pump hp:	0
Column len:	0	Closed:	A
Abandoned:	Not Reported	Abandon da:	0
Site id:	MD7000000464353		

**P48**  
**WSW**  
**1/2 - 1 Mile**  
**Lower**

**MD WELLS      MD7000000475628**

Objectid:	475628	County let:	Not Reported
Permit:	CO942311	Mgs id:	Not Reported
B1 seq:	4908	B1 recd:	2003 715
City:	FEDERALSBURG	State:	MD
Zip:	21632	Driller na:	JOHN F BISCHOFF SR
Driller id:	MSD 2	Est gpm pr:	10
Use for wa:	Home or Public Use	Approx dep:	130
Drill meth:	ROTARY	Replacemen:	Y
Wapid:	Not Reported	Subdivisio:	Not Reported



## GEOCHECK® - PHYSICAL SETTING SOURCE MAP FINDINGS

Section:	Not Reported	Lot:	Not Reported
Nearest to:	FEDERALSBURG	Town dista:	Not Reported
Town direc:	W	Road name:	26211 MEAD RD
Road side:	N	Road dista:	50 FT
Tax map:	61	Block:	19
Parcel:	567	N grid83:	113919
E grid83:	504574	Lat dec de:	38.686725
Lon dec de:	-75.798013	Issue date:	2003 716
Special fl:	Not Reported	C1 seq:	8971
C1 recd:	2003 729	Completion:	2003 717
Total dept:	118	Num unsucc:	0
Hydrofract:	Not Reported	Grouted:	Y
Grout type:	BC	Grout top:	0
Grout bott:	40	Casing typ:	PL
Casing dia:	4	Casing dep:	113
Casing hei:	+1	Screen typ:	PL
Top screen:	113	Bottom scr:	118
Screen t 1:	Not Reported	Top scre 1:	0
Bottom s 1:	0	Screen t 2:	Not Reported
Top scre 2:	0	Bottom s 2:	0
Screen dia:	2	Flowing we:	Not Reported
Telescopin:	Not Reported	Log type:	Not Reported
Hrs pumped:	72	Pumping ra:	7
Level befo:	50	Level duri:	80
Test pump:	A	Pump insta:	Y
Install pu:	S	Capacity:	7
Pump hp:	.5	Column len:	110
Closed:	A	Abandoned:	Not Reported
Abandon da:	0	Site id:	MD7000000475628

**49**  
**South**  
**1/2 - 1 Mile**  
**Lower**

**MD WELLS    MD7000000154307**

Objectid:	154307	County let:	CO
Permit:	CO810169	Mgs id:	Not Reported
B1 seq:	Not Reported	B1 recd:	198210 5
City:	RIDGELY	State:	MD
Zip:	Not Reported	Driller na:	WOOD, WM K.
Driller id:	MWD0070	Est gpm pr:	10
Use for wa:	Home or Public Use	Approx dep:	150
Drill meth:	ROTARY	Replacemen:	N
Wapid:	Not Reported	Subdivisio:	Not Reported
Section:	Not Reported	Lot:	Not Reported
Nearest to:	FEDERALSBURG	Town dista:	1 MI
Town direc:	SW	Road name:	CLARK CANNING HSE
Road side:	N	Road dista:	50 FT
Tax map:	Not Reported	Block:	Not Reported
Parcel:	Not Reported	N grid83:	113309
E grid83:	505488	Lat dec de:	38.681125
Lon dec de:	-75.787597	Issue date:	1982 930
Special fl:	Not Reported	C1 seq:	Not Reported
C1 recd:	198211 4	Completion:	19821019
Total dept:	195	Num unsucc:	0
Hydrofract:	Not Reported	Grouted:	Y
Grout type:	BC	Grout top:	3
Grout bott:	60	Casing typ:	PL
Casing dia:	4	Casing dep:	140
Casing hei:	+01	Screen typ:	PL
Top screen:	140	Bottom scr:	180

## GEOCHECK® - PHYSICAL SETTING SOURCE MAP FINDINGS

Screen t 1:	Not Reported	Top scre 1:	0
Bottom s 1:	0	Screen t 2:	Not Reported
Top scre 2:	0	Bottom s 2:	0
Screen dia:	2	Flowing we:	Not Reported
Telescopin:	T	Log type:	Not Reported
Hrs pumped:	5	Pumping ra:	15
Level befo:	32	Level duri:	100
Test pump:	A	Pump insta:	Not Reported
Install pu:	Not Reported	Capacity:	0
Pump hp:	0	Column len:	0
Closed:	Not Reported	Abandoned:	Not Reported
Abandon da:	0	Site id:	MD7000000154307

**50**  
**SSW**  
**1/2 - 1 Mile**  
**Lower**

**MD WELLS    MD7000000366638**

Objectid:	366638	County let:	CO
Permit:	CO920070	Mgs id:	Not Reported
B1 seq:	6928	B1 recd:	1994 617
City:	FEDERALSBURG	State:	MD
Zip:	21632	Driller na:	WILLIAM K WOOD
Driller id:	MWD 70	Est gpm pr:	10
Use for wa:	Home or Public Use	Approx dep:	290
Drill meth:	ROTARY	Replacemen:	N
Wapid:	Not Reported	Subdivisio:	Not Reported
Section:	Not Reported	Lot:	Not Reported
Nearest to:	FEDERALSBURG	Town dista:	1
Town direc:	S	Road name:	CLARK CANNING HOUSE
Road side:	E	Road dista:	500 FT
Tax map:	65	Block:	2
Parcel:	49	N grid83:	113309
E grid83:	505183	Lat dec de:	38.681161
Lon dec de:	-75.791099	Issue date:	1994 6 6
Special fl:	Not Reported	C1 seq:	1950
C1 recd:	1994 712	Completion:	1994 610
Total dept:	190	Num unsucc:	0
Hydrofract:	Not Reported	Grouted:	Y
Grout type:	BC	Grout top:	5
Grout bott:	160	Casing typ:	PL
Casing dia:	4	Casing dep:	170
Casing hei:	+1	Screen typ:	PL
Top screen:	170	Bottom scr:	190
Screen t 1:	Not Reported	Top scre 1:	0
Bottom s 1:	0	Screen t 2:	Not Reported
Top scre 2:	0	Bottom s 2:	0
Screen dia:	4	Flowing we:	Not Reported
Telescopin:	Not Reported	Log type:	Not Reported
Hrs pumped:	4	Pumping ra:	25
Level befo:	46	Level duri:	100
Test pump:	A	Pump insta:	N
Install pu:	Not Reported	Capacity:	0
Pump hp:	0	Column len:	0
Closed:	Not Reported	Abandoned:	Not Reported
Abandon da:	0	Site id:	MD7000000366638

## GEOCHECK® - PHYSICAL SETTING SOURCE MAP FINDINGS

Map ID  
Direction  
Distance  
Elevation

Database      EDR ID Number

**Q51**  
**SSE**  
**1/2 - 1 Mile**  
**Lower**

**MD WELLS      MD7000000528955**

Objectid:	528955	County let:	Not Reported
Permit:	CO950616	Mgs id:	Not Reported
B1 seq:	7800	B1 recd:	2008 9 5
City:	FEDERALSBURG	State:	MD
Zip:	21632	Driller na:	SHAWN WILLEY
Driller id:	MWD 556	Est gpm pr:	0
Use for wa:	Test, Observation, Monitoring	Approx dep:	100
Drill meth:	ROTARY	Replacemen:	N
Wapid:	Not Reported	Subdivisio:	Not Reported
Section:	Not Reported	Lot:	Not Reported
Nearest to:	FEDERALSBURG	Town dista:	.2
Town direc:	S	Road name:	CLARKS CANNING HOUSE
Road side:	N	Road dista:	1500FT
Tax map:	65	Block:	2
Parcel:	46	N grid83:	113309
E grid83:	505793	Lat dec de:	38.681088
Lon dec de:	-75.784094	Issue date:	2008 9 17
Special fl:	Not Reported	C1 seq:	6407
C1 recd:	20081125	Completion:	20081118
Total dept:	63	Num unsucc:	0
Hydrofract:	N	Grouted:	Y
Grout type:	BC	Grout top:	0
Grout bott:	50	Casing typ:	PL
Casing dia:	4	Casing dep:	23
Casing hei:	+2	Screen typ:	PL
Top screen:	23	Bottom scr:	63
Screen t 1:	Not Reported	Top scre 1:	0
Bottom s 1:	0	Screen t 2:	Not Reported
Top scre 2:	0	Bottom s 2:	0
Screen dia:	4	Flowing we:	Not Reported
Telescopin:	Not Reported	Log type:	Not Reported
Hrs pumped:	2	Pumping ra:	0
Level befo:	0	Level duri:	0
Test pump:	S	Pump insta:	N
Install pu:	Not Reported	Capacity:	0
Pump hp:	0	Column len:	0
Closed:	Not Reported	Abandoned:	Not Reported
Abandon da:	0	Site id:	MD7000000528955

**Q52**  
**SSE**  
**1/2 - 1 Mile**  
**Lower**

**MD WELLS      MD7000000533642**

Objectid:	533642	County let:	Not Reported
Permit:	CO950617	Mgs id:	Not Reported
B1 seq:	7801	B1 recd:	2008 9 5
City:	FEDERALSBURG	State:	MD
Zip:	21632	Driller na:	SHAWN WILLEY
Driller id:	MWD 556	Est gpm pr:	0
Use for wa:	Test, Observation, Monitoring	Approx dep:	100
Drill meth:	ROTARY	Replacemen:	N
Wapid:	Not Reported	Subdivisio:	Not Reported
Section:	Not Reported	Lot:	Not Reported

## GEOCHECK® - PHYSICAL SETTING SOURCE MAP FINDINGS

Nearest to:	FEDERALSBURG	Town dista:	.2
Town direc:	S	Road name:	CLARK CANNING HOUSE
Road side:	N	Road dista:	2000FT
Tax map:	65	Block:	2
Parcel:	46	N grid83:	113309
E grid83:	505793	Lat dec de:	38.681088
Lon dec de:	-75.784094	Issue date:	2008 917
Special fl:	Not Reported	C1 seq:	0486
C1 recd:	0	Completion:	2009 710
Total dept:	65	Num unsucc:	0
Hydrofract:	N	Grouted:	Y
Grout type:	BC	Grout top:	0
Grout bott:	50	Casing typ:	PL
Casing dia:	4	Casing dep:	23
Casing hei:	+2	Screen typ:	PL
Top screen:	23	Bottom scr:	65
Screen t 1:	Not Reported	Top scre 1:	0
Bottom s 1:	0	Screen t 2:	Not Reported
Top scre 2:	0	Bottom s 2:	0
Screen dia:	4	Flowing we:	Not Reported
Telescopin:	Not Reported	Log type:	Not Reported
Hrs pumped:	4	Pumping ra:	126
Level befo:	12	Level duri:	23
Test pump:	S	Pump insta:	N
Install pu:	Not Reported	Capacity:	0
Pump hp:	0	Column len:	0
Closed:	Not Reported	Abandoned:	Not Reported
Abandon da:	0	Site id:	MD7000000533642

**53  
NW  
1/2 - 1 Mile  
Lower**

**MD WELLS    MD7000000152085**

Objectid:	152085	County let:	CO
Permit:	CO720031	Mgs id:	Not Reported
B1 seq:	Not Reported	B1 recd:	197111 5
City:	FEDERALSBURG	State:	MD
Zip:	Not Reported	Driller na:	LIFETIME WELL DRLG
Driller id:	MWD0070	Est gpm pr:	10
Use for wa:	Home or Public Use	Approx dep:	100
Drill meth:	ROTARY	Replacemen:	Y
Wapid:	Not Reported	Subdivisio:	Not Reported
Section:	Not Reported	Lot:	Not Reported
Nearest to:	FEDERALSBURG	Town dista:	1 MI
Town direc:	W	Road name:	RT 318
Road side:	N	Road dista:	150 FT
Tax map:	Not Reported	Block:	Not Reported
Parcel:	Not Reported	N grid83:	115138
E grid83:	504574	Lat dec de:	38.697707
Lon dec de:	-75.797828	Issue date:	197111 4
Special fl:	Not Reported	C1 seq:	Not Reported
C1 recd:	1973 7 2	Completion:	19711120
Total dept:	120	Num unsucc:	0
Hydrofract:	Not Reported	Grouted:	Y
Grout type:	CM	Grout top:	5
Grout bott:	100	Casing typ:	PL
Casing dia:	2	Casing dep:	120
Casing hei:	+01	Screen typ:	PL
Top screen:	100	Bottom scr:	120
Screen t 1:	Not Reported	Top scre 1:	0

## GEOCHECK® - PHYSICAL SETTING SOURCE MAP FINDINGS

Bottom s 1:	0	Screen t 2:	Not Reported
Top scre 2:	0	Bottom s 2:	0
Screen dia:	2	Flowing we:	Not Reported
Telescopin:	Not Reported	Log type:	Not Reported
Hrs pumped:	2	Pumping ra:	20
Level befo:	30	Level duri:	60
Test pump:	A	Pump insta:	Not Reported
Install pu:	Not Reported	Capacity:	0
Pump hp:	0	Column len:	0
Closed:	Not Reported	Abandoned:	Not Reported
Abandon da:	0	Site id:	MD7000000152085

**54**  
**NW**  
**1/2 - 1 Mile**  
**Lower**

**MD WELLS    MD7000000151869**

Objectid:	151869	County let:	CO
Permit:	CO700013	Mgs id:	Not Reported
B1 seq:	Not Reported	B1 recd:	1969 814
City:	FEDERALSBURG	State:	MD
Zip:	Not Reported	Driller na:	PENTZ, MERVIN A JR
Driller id:	MWD0077	Est gpm pr:	10
Use for wa:	Home or Public Use	Approx dep:	100
Drill meth:	JETTED	Replacemen:	N
Wapid:	Not Reported	Subdivisio:	Not Reported
Section:	Not Reported	Lot:	Not Reported
Nearest to:	FEDERALSBURG	Town dista:	1 MI
Town direc:	W	Road name:	MD 318
Road side:	S	Road dista:	100 FT
Tax map:	Not Reported	Block:	Not Reported
Parcel:	Not Reported	N grid83:	115252
E grid83:	504655	Lat dec de:	38.698725
Lon dec de:	-75.796879	Issue date:	1969 811
Special fl:	Not Reported	C1 seq:	Not Reported
C1 recd:	1971 615	Completion:	1969 825
Total dept:	272	Num unsucc:	0
Hydrofract:	Not Reported	Grouted:	Not Reported
Grout type:	Not Reported	Grout top:	0
Grout bott:	0	Casing typ:	ST
Casing dia:	3	Casing dep:	132
Casing hei:	-02	Screen typ:	HO
Top screen:	132	Bottom scr:	272
Screen t 1:	Not Reported	Top scre 1:	0
Bottom s 1:	0	Screen t 2:	Not Reported
Top scre 2:	0	Bottom s 2:	0
Screen dia:	0	Flowing we:	Not Reported
Telescopin:	Not Reported	Log type:	Not Reported
Hrs pumped:	4	Pumping ra:	30
Level befo:	31	Level duri:	64
Test pump:	A	Pump insta:	Not Reported
Install pu:	J	Capacity:	12
Pump hp:	1	Column len:	65
Closed:	Not Reported	Abandoned:	Not Reported
Abandon da:	0	Site id:	MD7000000151869

## GEOCHECK® - PHYSICAL SETTING SOURCE MAP FINDINGS

Map ID  
Direction  
Distance  
Elevation

Database      EDR ID Number

**55**  
**NNW**  
**1/2 - 1 Mile**  
**Lower**

**MD WELLS      MD7000000405352**

Objectid:	405352	County let:	CO
Permit:	CO940483	Mgs id:	Not Reported
B1 seq:	4300	B1 recd:	1997 520
City:	FEDERALSBURG	State:	MD
Zip:	Not Reported	Driller na:	WILLIAM K WOOD
Driller id:	MWD 70	Est gpm pr:	300
Use for wa:	Farm (livestock watering and Agricultural Irrigation)		
Approx dep:	50	Drill meth:	ROTARY
Replacemen:	N	Wapid:	CO1994G028
Subdivisio:	Not Reported	Section:	Not Reported
Lot:	Not Reported	Nearest to:	FEDERALSBURG
Town dista:	.5	Town direc:	NW
Road name:	318	Road side:	N
Road dista:	1000FT	Tax map:	61
Block:	7	Parcel:	17
N grid83:	115443	E grid83:	504879
Lat dec de:	38.700417	Lon dec de:	-75.794278
Issue date:	1997 527	Special fl:	Not Reported
C1 seq:	3434	C1 recd:	1997 8 1
Completion:	1997 624	Total dept:	50
Num unsucc:	0	Hydrofract:	Y
Grouted:	Not Reported	Grout type:	BC
Grout top:	0	Grout bott:	20
Casing typ:	PL	Casing dia:	6
Casing dep:	20	Casing hei:	+1
Screen typ:	PL	Top screen:	20
Bottom scr:	50	Screen t 1:	Not Reported
Top scre 1:	0	Bottom s 1:	0
Screen t 2:	Not Reported	Top scre 2:	0
Bottom s 2:	0	Screen dia:	6
Flowing we:	Not Reported	Telescopin:	Not Reported
Log type:	Not Reported	Hrs pumped:	2
Pumping ra:	70	Level befo:	9
Level duri:	14	Test pump:	A
Pump insta:	N	Install pu:	Not Reported
Capacity:	0	Pump hp:	0
Column len:	0	Closed:	Not Reported
Abandoned:	Y	Abandon da:	2007 312
Site id:	MD7000000405352		

**56**  
**SE**  
**1/2 - 1 Mile**  
**Lower**

**MD WELLS      MD7000000156239**

Objectid:	156239	County let:	CO
Permit:	CO812105	Mgs id:	Not Reported
B1 seq:	0044	B1 recd:	1990 124
City:	FEDERALSBURG	State:	MD
Zip:	Not Reported	Driller na:	WM. KENNETH WOOD
Driller id:	MWD0070	Est gpm pr:	10
Use for wa:	Home or Public Use	Approx dep:	280
Drill meth:	ROTARY	Replacemen:	Y
Wapid:	Not Reported	Subdivisio:	Not Reported

## GEOCHECK® - PHYSICAL SETTING SOURCE MAP FINDINGS

Section:	Not Reported	Lot:	Not Reported
Nearest to:	FEDERALSBURG	Town dista:	1
Town direc:	SW	Road name:	SMITH ST
Road side:	S	Road dista:	1 MI
Tax map:	Not Reported	Block:	Not Reported
Parcel:	Not Reported	N grid83:	113614
E grid83:	506403	Lat dec de:	38.68376
Lon dec de:	-75.777042	Issue date:	1990 110
Special fl:	N	C1 seq:	7855
C1 recd:	1990 129	Completion:	1990 110
Total dept:	298	Num unsucc:	0
Hydrofract:	Not Reported	Grouted:	Y
Grout type:	BC	Grout top:	5
Grout bott:	260	Casing typ:	PL
Casing dia:	4	Casing dep:	180
Casing hei:	+1	Screen typ:	PL
Top screen:	283	Bottom scr:	298
Screen t 1:	Not Reported	Top scre 1:	0
Bottom s 1:	0	Screen t 2:	Not Reported
Top scre 2:	0	Bottom s 2:	0
Screen dia:	2	Flowing we:	Not Reported
Telescopin:	Not Reported	Log type:	Not Reported
Hrs pumped:	5	Pumping ra:	30
Level befo:	53	Level duri:	100
Test pump:	A	Pump insta:	N
Install pu:	Not Reported	Capacity:	0
Pump hp:	0	Column len:	0
Closed:	Not Reported	Abandoned:	Not Reported
Abandon da:	0	Site id:	MD7000000156239

**57**  
**ENE**  
**1/2 - 1 Mile**  
**Lower**

**MD WELLS    MD7000000549609**

Objectid:	549609	County let:	Not Reported
Permit:	CO130050	Mgs id:	Not Reported
B1 seq:	8509	B1 recd:	2013 3 7
City:	FEDERALSBURG	State:	MD
Zip:	21632	Driller na:	BEN WOOD
Driller id:	MSD 141	Est gpm pr:	25
Use for wa:	Farm (livestock watering and Agricultural Irrigation)		
Approx dep:	140	Drill meth:	ROTARY
Replacemen:	N	Wapid:	Not Reported
Subdivisio:	Not Reported	Section:	Not Reported
Lot:	Not Reported	Nearest to:	FEDERALSBURG
Town dista:	Not Reported	Town direc:	Not Reported
Road name:	212 NORTH MAIN ST	Road side:	Not Reported
Road dista:	100 FT	Tax map:	201
Block:	3	Parcel:	287
N grid83:	0	E grid83:	0
Lat dec de:	38.695805	Lon dec de:	-75.774765
Issue date:	2013 321	Special fl:	Not Reported
C1 seq:	21169	C1 recd:	2013 725
Completion:	2013 2 3	Total dept:	245
Num unsucc:	0	Hydrofract:	Not Reported
Grouted:	Y	Grout type:	BC
Grout top:	2	Grout bott:	220
Casing typ:	PL	Casing dia:	4
Casing dep:	225	Casing hei:	+1
Screen typ:	PL	Top screen:	225

## GEOCHECK® - PHYSICAL SETTING SOURCE MAP FINDINGS

Bottom scr:	245	Screen t 1:	Not Reported
Top scre 1:	0	Bottom s 1:	0
Screen t 2:	Not Reported	Top scre 2:	0
Bottom s 2:	0	Screen dia:	4
Flowing we:	Not Reported	Telescopin:	Not Reported
Log type:	Not Reported	Hrs pumped:	2
Pumping ra:	40	Level befo:	44
Level duri:	120	Test pump:	A
Pump insta:	Y	Install pu:	S
Capacity:	30	Pump hp:	1
Column len:	120	Closed:	Not Reported
Abandoned:	Not Reported	Abandon da:	0
Site id:	MD7000000549609		

**R58  
East  
1/2 - 1 Mile  
Lower**

**MD WELLS    MD7000000152575**

Objectid:	152575	County let:	CO
Permit:	CO730433	Mgs id:	Not Reported
B1 seq:	Not Reported	B1 recd:	1975 7 7
City:	FEDERALSBURG	State:	MD
Zip:	Not Reported	Driller na:	LORD, M. LEON
Driller id:	MWD0806	Est gpm pr:	6
Use for wa:	Home or Public Use	Approx dep:	36
Drill meth:	DR-POINT	Replacemen:	N
Wapid:	Not Reported	Subdivisio:	Not Reported
Section:	Not Reported	Lot:	Not Reported
Nearest to:	FEDERALSBURG	Town dista:	1 MI
Town direc:	NE	Road name:	HOUSTON BRANCH RD
Road side:	S	Road dista:	250 FT
Tax map:	Not Reported	Block:	Not Reported
Parcel:	Not Reported	N grid83:	114529
E grid83:	506707	Lat dec de:	38.69196
Lon dec de:	-75.773397	Issue date:	1975 7 3
Special fl:	Not Reported	C1 seq:	Not Reported
C1 recd:	1975 725	Completion:	1975 718
Total dept:	35	Num unsucc:	0
Hydrofract:	Not Reported	Grouted:	Not Reported
Grout type:	Not Reported	Grout top:	0
Grout bott:	0	Casing typ:	ST
Casing dia:	1	Casing dep:	31
Casing hei:	+01	Screen typ:	ST
Top screen:	31	Bottom scr:	35
Screen t 1:	Not Reported	Top scre 1:	0
Bottom s 1:	0	Screen t 2:	Not Reported
Top scre 2:	0	Bottom s 2:	0
Screen dia:	1	Flowing we:	Not Reported
Telescopin:	Not Reported	Log type:	Not Reported
Hrs pumped:	1	Pumping ra:	6
Level befo:	8	Level duri:	35
Test pump:	O	Pump insta:	Not Reported
Install pu:	Not Reported	Capacity:	0
Pump hp:	0	Column len:	0
Closed:	Not Reported	Abandoned:	Not Reported
Abandon da:	0	Site id:	MD7000000152575



## GEOCHECK® - PHYSICAL SETTING SOURCE MAP FINDINGS

Map ID  
Direction  
Distance  
Elevation

Database      EDR ID Number

**R59**  
**East**  
**1/2 - 1 Mile**  
**Lower**

**MD WELLS      MD7000000152558**

Objectid:	152558	County let:	CO
Permit:	CO730416	Mgs id:	Not Reported
B1 seq:	Not Reported	B1 recd:	1975 626
City:	FEDERALSBURY	State:	MD
Zip:	Not Reported	Driller na:	LIFETIME WELL DRLG
Driller id:	MWD0070	Est gpm pr:	10
Use for wa:	Home or Public Use	Approx dep:	200
Drill meth:	ROTARY	Replacemen:	N
Wapid:	Not Reported	Subdivisio:	Not Reported
Section:	Not Reported	Lot:	Not Reported
Nearest to:	FEDERALSBURG	Town dista:	1 MI
Town direc:	NE	Road name:	HOUSTON BRANCH
Road side:	N	Road dista:	60 FT
Tax map:	Not Reported	Block:	Not Reported
Parcel:	Not Reported	N grid83:	114529
E grid83:	506707	Lat dec de:	38.69196
Lon dec de:	-75.773397	Issue date:	1975 619
Special fl:	Not Reported	C1 seq:	Not Reported
C1 recd:	1975 911	Completion:	1975 7 1
Total dept:	142	Num unsucc:	0
Hydrofract:	Not Reported	Grouted:	Y
Grout type:	BC	Grout top:	2
Grout bott:	100	Casing typ:	PL
Casing dia:	2	Casing dep:	142
Casing hei:	+01	Screen typ:	PL
Top screen:	122	Bottom scr:	142
Screen t 1:	Not Reported	Top scre 1:	0
Bottom s 1:	0	Screen t 2:	Not Reported
Top scre 2:	0	Bottom s 2:	0
Screen dia:	2	Flowing we:	Not Reported
Telescopin:	Not Reported	Log type:	Not Reported
Hrs pumped:	4	Pumping ra:	20
Level befo:	31	Level duri:	60
Test pump:	A	Pump insta:	Not Reported
Install pu:	Not Reported	Capacity:	0
Pump hp:	0	Column len:	0
Closed:	Not Reported	Abandoned:	Not Reported
Abandon da:	0	Site id:	MD7000000152558

**R60**  
**East**  
**1/2 - 1 Mile**  
**Lower**

**MD WELLS      MD7000000152689**

Objectid:	152689	County let:	CO
Permit:	CO730547	Mgs id:	Not Reported
B1 seq:	Not Reported	B1 recd:	1976 130
City:	FEDERALSBURG	State:	MD
Zip:	Not Reported	Driller na:	LORD, M. LEON
Driller id:	MWD0806	Est gpm pr:	6
Use for wa:	Home or Public Use	Approx dep:	36
Drill meth:	DR-POINT	Replacemen:	N
Wapid:	Not Reported	Subdivisio:	Not Reported
Section:	Not Reported	Lot:	Not Reported

## GEOCHECK® - PHYSICAL SETTING SOURCE MAP FINDINGS

Nearest to:	FEDERALSBURG	Town dista:	1 MI
Town direc:	NE	Road name:	HOUSTON BRANCH RD
Road side:	S	Road dista:	50 FT
Tax map:	Not Reported	Block:	Not Reported
Parcel:	Not Reported	N grid83:	114529
E grid83:	506707	Lat dec de:	38.69196
Lon dec de:	-75.773397	Issue date:	1976 129
Special fl:	Not Reported	C1 seq:	Not Reported
C1 recd:	1976 224	Completion:	1976 218
Total dept:	36	Num unsucc:	0
Hydrofract:	Not Reported	Grouted:	Not Reported
Grout type:	Not Reported	Grout top:	0
Grout bott:	0	Casing typ:	ST
Casing dia:	1	Casing dep:	32
Casing hei:	+01	Screen typ:	ST
Top screen:	32	Bottom scr:	36
Screen t 1:	Not Reported	Top scre 1:	0
Bottom s 1:	0	Screen t 2:	Not Reported
Top scre 2:	0	Bottom s 2:	0
Screen dia:	1	Flowing we:	Not Reported
Telescopin:	Not Reported	Log type:	Not Reported
Hrs pumped:	1	Pumping ra:	6
Level befo:	8	Level duri:	36
Test pump:	O	Pump insta:	Not Reported
Install pu:	Not Reported	Capacity:	0
Pump hp:	0	Column len:	0
Closed:	Not Reported	Abandoned:	Not Reported
Abandon da:	0	Site id:	MD7000000152689

**R61  
East  
1/2 - 1 Mile  
Lower**

**MD WELLS    MD7000000153466**

Objectid:	153466	County let:	CO
Permit:	CO731324	Mgs id:	Not Reported
B1 seq:	Not Reported	B1 recd:	197811 1
City:	FEDERALSBURG	State:	MD
Zip:	Not Reported	Driller na:	GRIFFITH, ARNOLD SR.
Driller id:	MWD0813	Est gpm pr:	10
Use for wa:	Home or Public Use	Approx dep:	50
Drill meth:	DR-POINT	Replacemen:	Y
Wapid:	Not Reported	Subdivisio:	Not Reported
Section:	Not Reported	Lot:	Not Reported
Nearest to:	FEDERALSBURG	Town dista:	1 MI
Town direc:	E	Road name:	ROE ST
Road side:	E	Road dista:	40 FT
Tax map:	Not Reported	Block:	Not Reported
Parcel:	Not Reported	N grid83:	114529
E grid83:	506707	Lat dec de:	38.69196
Lon dec de:	-75.773397	Issue date:	19781031
Special fl:	Not Reported	C1 seq:	Not Reported
C1 recd:	0	Completion:	0
Total dept:	0	Num unsucc:	0
Hydrofract:	Not Reported	Grouted:	Not Reported
Grout type:	Not Reported	Grout top:	0
Grout bott:	0	Casing typ:	Not Reported
Casing dia:	0	Casing dep:	0
Casing hei:	+00	Screen typ:	Not Reported
Top screen:	0	Bottom scr:	0
Screen t 1:	Not Reported	Top scre 1:	0

## GEOCHECK® - PHYSICAL SETTING SOURCE MAP FINDINGS

Bottom s 1:	0	Screen t 2:	Not Reported
Top scre 2:	0	Bottom s 2:	0
Screen dia:	0	Flowing we:	Not Reported
Telescopin:	Not Reported	Log type:	Not Reported
Hrs pumped:	0	Pumping ra:	0
Level befo:	0	Level duri:	0
Test pump:	Not Reported	Pump insta:	Not Reported
Install pu:	Not Reported	Capacity:	0
Pump hp:	0	Column len:	0
Closed:	Not Reported	Abandoned:	Not Reported
Abandon da:	0	Site id:	MD7000000153466

**R62  
East  
1/2 - 1 Mile  
Lower**

**MD WELLS MD7000000153028**

Objectid:	153028	County let:	CO
Permit:	CO730886	Mgs id:	Not Reported
B1 seq:	Not Reported	B1 recd:	1977 429
City:	FEDERALSBURG	State:	MD
Zip:	Not Reported	Driller na:	IDEAL WELL DRILLERS
Driller id:	MWD0184	Est gpm pr:	400
Use for wa:	Farm (livestock watering and Agricultural Irrigation)	Drill meth:	ROTARY
Approx dep:	100	Wapid:	Not Reported
Replacemen:	N	Section:	Not Reported
Subdivisio:	Not Reported	Nearest to:	FEDERALSBURG
Lot:	Not Reported	Town direc:	E
Town dista:	1 MI	Road side:	S
Road name:	MD RT 318	Tax map:	Not Reported
Road dista:	500 FT	Parcel:	Not Reported
Block:	Not Reported	E grid83:	506707
N grid83:	114529	Lon dec de:	-75.773397
Lat dec de:	38.69196	Special fl:	Not Reported
Issue date:	1977 420	C1 recd:	1977 526
C1 seq:	Not Reported	Total dept:	78
Completion:	1977 516	Hydrofract:	Not Reported
Num unsucc:	0	Grout type:	CM
Grouted:	Y	Grout bott:	18
Grout top:	2	Casing dia:	12
Casing typ:	PL	Casing hei:	+01
Casing dep:	18	Top screen:	18
Screen typ:	PL	Screen t 1:	Not Reported
Bottom scr:	78	Bottom s 1:	0
Top scre 1:	0	Top scre 2:	0
Screen t 2:	Not Reported	Screen dia:	12
Bottom s 2:	0	Telescopin:	Not Reported
Flowing we:	Not Reported	Hrs pumped:	4
Log type:	Not Reported	Level befo:	9
Pumping ra:	500	Test pump:	A
Level duri:	32	Install pu:	Not Reported
Pump insta:	Not Reported	Pump hp:	0
Capacity:	0	Closed:	Not Reported
Column len:	0	Abandon da:	0
Abandoned:	Not Reported		
Site id:	MD7000000153028		

## GEOCHECK® - PHYSICAL SETTING SOURCE MAP FINDINGS

Map ID  
Direction  
Distance  
Elevation

Database      EDR ID Number

**R63**  
**East**  
**1/2 - 1 Mile**  
**Lower**

**MD WELLS      MD7000000152511**

Objectid:	152511	County let:	CO
Permit:	CO730369	Mgs id:	Not Reported
B1 seq:	Not Reported	B1 recd:	1975 313
City:	FEDERALSBURG	State:	MD
Zip:	Not Reported	Driller na:	LIFETIME WELL DRLG
Driller id:	MWD0070	Est gpm pr:	10
Use for wa:	Home or Public Use	Approx dep:	50
Drill meth:	ROTARY	Replacemen:	Y
Wapid:	Not Reported	Subdivisio:	Not Reported
Section:	Not Reported	Lot:	Not Reported
Nearest to:	FEDERALSBURG	Town dista:	1 MI
Town direc:	E	Road name:	306
Road side:	N	Road dista:	50 FT
Tax map:	Not Reported	Block:	Not Reported
Parcel:	Not Reported	N grid83:	114529
E grid83:	506707	Lat dec de:	38.69196
Lon dec de:	-75.773397	Issue date:	1975 312
Special fl:	Not Reported	C1 seq:	Not Reported
C1 recd:	1975 911	Completion:	1975 319
Total dept:	51	Num unsucc:	0
Hydrofract:	Not Reported	Grouted:	Y
Grout type:	BC	Grout top:	2
Grout bott:	45	Casing typ:	PL
Casing dia:	2	Casing dep:	51
Casing hei:	+01	Screen typ:	PL
Top screen:	45	Bottom scr:	51
Screen t 1:	Not Reported	Top scre 1:	0
Bottom s 1:	0	Screen t 2:	Not Reported
Top scre 2:	0	Bottom s 2:	0
Screen dia:	2	Flowing we:	Not Reported
Telescopin:	Not Reported	Log type:	Not Reported
Hrs pumped:	6	Pumping ra:	20
Level befo:	10	Level duri:	20
Test pump:	C	Pump insta:	Not Reported
Install pu:	Not Reported	Capacity:	0
Pump hp:	0	Column len:	0
Closed:	Not Reported	Abandoned:	Not Reported
Abandon da:	0	Site id:	MD7000000152511

**R64**  
**East**  
**1/2 - 1 Mile**  
**Lower**

**MD WELLS      MD7000000151958**

Objectid:	151958	County let:	CO
Permit:	CO710017	Mgs id:	Not Reported
B1 seq:	Not Reported	B1 recd:	1970 818
City:	FEDERALSBURG	State:	MD
Zip:	Not Reported	Driller na:	MALONEY, ROBERT D
Driller id:	MWD0151	Est gpm pr:	10
Use for wa:	Home or Public Use	Approx dep:	50
Drill meth:	ROTARY	Replacemen:	Y
Wapid:	Not Reported	Subdivisio:	Not Reported
Section:	Not Reported	Lot:	Not Reported

## GEOCHECK® - PHYSICAL SETTING SOURCE MAP FINDINGS

Nearest to:	FEDERALSBURG	Town dista:	1 MI
Town direc:	SE	Road name:	HOUSTON BRANCH
Road side:	W	Road dista:	1 MI
Tax map:	Not Reported	Block:	Not Reported
Parcel:	Not Reported	N grid83:	114529
E grid83:	506707	Lat dec de:	38.69196
Lon dec de:	-75.773397	Issue date:	1970 817
Special fl:	Not Reported	C1 seq:	Not Reported
C1 recd:	19701020	Completion:	1970 9 8
Total dept:	52	Num unsucc:	0
Hydrofract:	Not Reported	Grouted:	Y
Grout type:	Not Reported	Grout top:	2
Grout bott:	19	Casing typ:	PL
Casing dia:	2	Casing dep:	40
Casing hei:	-02	Screen typ:	PL
Top screen:	40	Bottom scr:	52
Screen t 1:	Not Reported	Top scre 1:	0
Bottom s 1:	0	Screen t 2:	Not Reported
Top scre 2:	0	Bottom s 2:	0
Screen dia:	0	Flowing we:	Not Reported
Telescopin:	Not Reported	Log type:	Not Reported
Hrs pumped:	3	Pumping ra:	25
Level befo:	10	Level duri:	15
Test pump:	C	Pump insta:	Not Reported
Install pu:	Not Reported	Capacity:	0
Pump hp:	0	Column len:	0
Closed:	Not Reported	Abandoned:	Not Reported
Abandon da:	0	Site id:	MD7000000151958

**R65  
East  
1/2 - 1 Mile  
Lower**

**MD WELLS    MD7000000152376**

Objectid:	152376	County let:	CO
Permit:	CO730234	Mgs id:	Not Reported
B1 seq:	Not Reported	B1 recd:	1974 417
City:	FEDERALSBURG	State:	MD
Zip:	Not Reported	Driller na:	DELMARVA DRLG CO INC
Driller id:	MWD0003	Est gpm pr:	10
Use for wa:	Home or Public Use	Approx dep:	50
Drill meth:	ROTARY	Replacemen:	N
Wapid:	Not Reported	Subdivisio:	Not Reported
Section:	Not Reported	Lot:	Not Reported
Nearest to:	FEDERALSBURG	Town dista:	1 MI
Town direc:	NW	Road name:	RT 306
Road side:	W	Road dista:	600 FT
Tax map:	Not Reported	Block:	Not Reported
Parcel:	Not Reported	N grid83:	114529
E grid83:	506707	Lat dec de:	38.69196
Lon dec de:	-75.773397	Issue date:	1974 416
Special fl:	Not Reported	C1 seq:	Not Reported
C1 recd:	1974 529	Completion:	1974 510
Total dept:	45	Num unsucc:	0
Hydrofract:	Not Reported	Grouted:	Y
Grout type:	CM	Grout top:	0
Grout bott:	20	Casing typ:	PL
Casing dia:	2	Casing dep:	40
Casing hei:	+02	Screen typ:	PL
Top screen:	40	Bottom scr:	45
Screen t 1:	Not Reported	Top scre 1:	0

## GEOCHECK® - PHYSICAL SETTING SOURCE MAP FINDINGS

Bottom s 1:	0	Screen t 2:	Not Reported
Top scre 2:	0	Bottom s 2:	0
Screen dia:	2	Flowing we:	Not Reported
Telescopin:	Not Reported	Log type:	Not Reported
Hrs pumped:	1	Pumping ra:	8
Level befo:	9	Level duri:	25
Test pump:	A	Pump insta:	Not Reported
Install pu:	Not Reported	Capacity:	0
Pump hp:	0	Column len:	0
Closed:	Not Reported	Abandoned:	Not Reported
Abandon da:	0	Site id:	MD7000000152376

**R66  
East  
1/2 - 1 Mile  
Lower**

**MD WELLS    MD7000000152498**

Objectid:	152498	County let:	CO
Permit:	CO730356	Mgs id:	Not Reported
B1 seq:	Not Reported	B1 recd:	19741214
City:	FEDERALSBURG	State:	MD
Zip:	Not Reported	Driller na:	LIFETIME WELL DRLG
Driller id:	MWD0070	Est gpm pr:	10
Use for wa:	Home or Public Use	Approx dep:	50
Drill meth:	ROTARY	Replacemen:	Y
Wapid:	Not Reported	Subdivisio:	Not Reported
Section:	Not Reported	Lot:	Not Reported
Nearest to:	FEDERALSBURG	Town dista:	1 MI
Town direc:	NE	Road name:	306
Road side:	N	Road dista:	150 FT
Tax map:	Not Reported	Block:	Not Reported
Parcel:	Not Reported	N grid83:	114529
E grid83:	506707	Lat dec de:	38.69196
Lon dec de:	-75.773397	Issue date:	1975 113
Special fl:	Not Reported	C1 seq:	Not Reported
C1 recd:	1975 911	Completion:	1975 220
Total dept:	51	Num unsucc:	0
Hydrofract:	Not Reported	Grouted:	Y
Grout type:	BC	Grout top:	2
Grout bott:	45	Casing typ:	PL
Casing dia:	2	Casing dep:	51
Casing hei:	+01	Screen typ:	PL
Top screen:	45	Bottom scr:	51
Screen t 1:	Not Reported	Top scre 1:	0
Bottom s 1:	0	Screen t 2:	Not Reported
Top scre 2:	0	Bottom s 2:	0
Screen dia:	2	Flowing we:	Not Reported
Telescopin:	Not Reported	Log type:	Not Reported
Hrs pumped:	6	Pumping ra:	25
Level befo:	10	Level duri:	20
Test pump:	C	Pump insta:	Not Reported
Install pu:	Not Reported	Capacity:	0
Pump hp:	0	Column len:	0
Closed:	Not Reported	Abandoned:	Not Reported
Abandon da:	0	Site id:	MD7000000152498

## GEOCHECK® - PHYSICAL SETTING SOURCE MAP FINDINGS

Map ID  
Direction  
Distance  
Elevation

Database      EDR ID Number

**67**  
**East**  
**1/2 - 1 Mile**  
**Lower**

**MD WELLS      MD7000000156059**

Objectid:	156059	County let:	CO
Permit:	CO811923	Mgs id:	Not Reported
B1 seq:	Not Reported	B1 recd:	1989 516
City:	WILMINGTON	State:	DE
Zip:	Not Reported	Driller na:	WOOD, WM K.
Driller id:	MWD0070	Est gpm pr:	10
Use for wa:	Home or Public Use	Approx dep:	180
Drill meth:	ROTARY	Replacemen:	Y
Wapid:	Not Reported	Subdivisio:	Not Reported
Section:	Not Reported	Lot:	Not Reported
Nearest to:	FEDERALSBURG	Town dista:	0 MI
Town direc:	Not Reported	Road name:	RIVER
Road side:	W	Road dista:	100 FT
Tax map:	Not Reported	Block:	Not Reported
Parcel:	Not Reported	N grid83:	114224
E grid83:	506707	Lat dec de:	38.689215
Lon dec de:	-75.773445	Issue date:	1989 518
Special fl:	Not Reported	C1 seq:	Not Reported
C1 recd:	1989 614	Completion:	1989 522
Total dept:	160	Num unsucc:	0
Hydrofract:	Not Reported	Grouted:	Y
Grout type:	BC	Grout top:	5
Grout bott:	130	Casing typ:	PL
Casing dia:	4	Casing dep:	145
Casing hei:	+01	Screen typ:	PL
Top screen:	145	Bottom scr:	160
Screen t 1:	Not Reported	Top scre 1:	0
Bottom s 1:	0	Screen t 2:	Not Reported
Top scre 2:	0	Bottom s 2:	0
Screen dia:	4	Flowing we:	Not Reported
Telescopin:	Not Reported	Log type:	Not Reported
Hrs pumped:	5	Pumping ra:	25
Level befo:	21	Level duri:	100
Test pump:	A	Pump insta:	Not Reported
Install pu:	Not Reported	Capacity:	0
Pump hp:	0	Column len:	0
Closed:	Not Reported	Abandoned:	Not Reported
Abandon da:	0	Site id:	MD7000000156059

**68**  
**SW**  
**1/2 - 1 Mile**  
**Lower**

**MD WELLS      MD7000000546128**

Objectid:	546128	County let:	Not Reported
Permit:	CO956548	Mgs id:	Not Reported
B1 seq:	9766	B1 recd:	2008 6 2
City:	FEDERALSBURG	State:	MD
Zip:	21632	Driller na:	DENNIS TODD
Driller id:	MSD 129	Est gpm pr:	20
Use for wa:	Farm (livestock watering and Agricultural Irrigation)	Drill meth:	ROTARY
Approx dep:	300	Wapid:	Not Reported
Replacemen:	N	Section:	Not Reported
Subdivisio:	Not Reported		

## GEOCHECK® - PHYSICAL SETTING SOURCE MAP FINDINGS

Lot:	Not Reported	Nearest to:	FEDERALSBURG
Town dista:	1	Town direc:	W
Road name:	FEDERALSBURG	Road side:	S
Road dista:	500 FT	Tax map:	65
Block:	1	Parcel:	1
N grid83:	0	E grid83:	0
Lat dec de:	38.68248	Lon dec de:	-75.79665
Issue date:	2008 6 5	Special fl:	Not Reported
C1 seq:	6006	C1 recd:	0
Completion:	2008 615	Total dept:	260
Num unsucc:	0	Hydrofract:	N
Grouted:	Y	Grout type:	BC
Grout top:	0	Grout bott:	230
Casing typ:	PL	Casing dia:	4
Casing dep:	180	Casing hei:	+2
Screen typ:	PL	Top screen:	240
Bottom scr:	260	Screen t 1:	Not Reported
Top scre 1:	0	Bottom s 1:	0
Screen t 2:	Not Reported	Top scre 2:	0
Bottom s 2:	0	Screen dia:	2
Flowing we:	Not Reported	Telescopin:	Not Reported
Log type:	Not Reported	Hrs pumped:	3
Pumping ra:	55	Level befo:	30
Level duri:	160	Test pump:	A
Pump insta:	Y	Install pu:	S
Capacity:	18	Pump hp:	1
Column len:	100	Closed:	Not Reported
Abandoned:	Not Reported	Abandon da:	0
Site id:	MD7000000546128		

**S69  
ENE  
1/2 - 1 Mile  
Lower**

**FRDS PWS MD0050208**

Epa region:	03	State:	MD
Pwsid:	MD0050208	Pwsname:	MEADOW BROOK COURT
Cityserved:	Not Reported	Stateserved:	MD
Zipserved:	Not Reported	Fipscounty:	24011
Status:	Active	Retpopsrvd:	50
Pwssvconn:	20	Psource longname:	Groundwater
Pwstype:	CWS	Owner:	Private
Contact:	VALERIE BROWN	Contactorgname:	MEADOW BROOK COURT
Contactphone:	4102289333	Contactaddress1:	200 TRENTON STREET
Contactaddress2:	Not Reported	Contactcity:	CAMBRIDGE
Contactstate:	MD	Contactzip:	21613
Pwsactivitycode:	A		
PWS ID:	MD0050208	PWS name:	LINDA JONES
Address:	4280 SMITHVILLE ROAD	Care of:	Not Reported
City:	FEDERALSBURG	State:	MD
Zip:	21632	Owner:	LINDA JONES
Owner:	MEADOW BROOK COURT	Source code:	Ground water
Population:	50		
PWS ID:	MD0050208	PWS name:	MEADOW BROOK COURT
Address:	4280 SMITHVILLE ROAD	Care of:	Not Reported
City:	FEDERALSBURG	State:	MD
Zip:	21632	Owner:	MEADOW BROOK COURT
Source code:	Ground water	Population:	50



## GEOCHECK® - PHYSICAL SETTING SOURCE MAP FINDINGS

PWS ID:	MD0050208	PWS type:	Mailing
PWS name:	MEADOW BROOK %LINDA MCKEAN		
PWS address:	Not Reported	PWS city:	FEDERALSBURG
PWS state:	MD	PWS zip:	21639
PWS name:	MEADOW BROOK COURT	PWS type code:	C
Retail population served:	50	Contact:	VALERIE BROWN
Contact address:	200 TRENTON STREET	Contact address:	CAMBRIDGE
Contact city:	MD	Contact state:	21
Contact zip:	4102289333	Contact telephone:	Not Reported
PWS ID:	MD0050208	Activity status:	Active
Date system activated:	7706	Date system deactivated:	Not Reported
Retail population:	00000033	System name:	MEADOW BROOK TP
System address:	MRS BISHOP	System address:	BOX 341
System city:	FEDERALSBURG	System state:	MD
System zip:	21632		
County FIPS:	005	City served:	FEDERALSBURG
Population served:	Under 101 Persons	Treatment:	Untreated
Latitude:	384139	Longitude:	0754626
Violation id:	0018675	Orig code:	S
State:	MD	Violation Year:	2000
Contamination code:	3100	Contamination Name:	Coliform (TCR)
Violation code:	22	Violation name:	MCL, Monthly (TCR)
Rule code:	110	Rule name:	TCR
Violation measur:	0	Unit of measure:	Not Reported
State mcl:	0	Cmp bdt:	09/01/2000
Cmp edt:	09/30/2000		
Violation id:	00V0001	Orig code:	F
State:	MD	Violation Year:	1999
Contamination code:	7000	Contamination Name:	Consumer Confidence Rule
Violation code:	71	Violation name:	CCR Complete Failure to Report
Rule code:	420	Rule name:	CCR
Violation measur:	0	Unit of measure:	Not Reported
State mcl:	0	Cmp bdt:	10/19/1999
Cmp edt:	04/11/2000		
Violation id:	0118775	Orig code:	S
State:	MD	Violation Year:	2000
Contamination code:	3100	Contamination Name:	Coliform (TCR)
Violation code:	22	Violation name:	MCL, Monthly (TCR)
Rule code:	110	Rule name:	TCR
Violation measur:	0	Unit of measure:	Not Reported
State mcl:	0	Cmp bdt:	10/01/2000
Cmp edt:	10/31/2000		
Violation id:	0119977	Orig code:	S
State:	MD	Violation Year:	1997
Contamination code:	5000	Contamination Name:	Lead and Copper Rule
Violation code:	52	Violation name:	Follow-up Or Routine LCR Tap M/R
Rule code:	350	Rule name:	LCR
Violation measur:	0	Unit of measure:	Not Reported
State mcl:	0	Cmp bdt:	10/01/1997
Cmp edt:	02/28/2001		
Violation id:	0424173	Orig code:	S
State:	MD	Violation Year:	2003
Contamination code:	5000	Contamination Name:	Lead and Copper Rule

## GEOCHECK® - PHYSICAL SETTING SOURCE MAP FINDINGS

Violation code:	52	Violation name:	Follow-up Or Routine LCR Tap M/R
Rule code:	350	Rule name:	LCR
Violation measur:	Not Reported	Unit of measure:	Not Reported
State mcl:	Not Reported	Cmp bdt:	10/01/2003
Cmp edt:	Not Reported		
Violation id:	0666430	Orig code:	S
State:	MD	Violation Year:	2006
Contamination code:	3100	Contamination Name:	Coliform (TCR)
Violation code:	23	Violation name:	Monitoring, Routine Major (TCR)
Rule code:	110	Rule name:	TCR
Violation measur:	Not Reported	Unit of measure:	Not Reported
State mcl:	Not Reported	Cmp bdt:	07/01/2006
Cmp edt:	07/31/2006		
Violation id:	0666434	Orig code:	S
State:	MD	Violation Year:	2006
Contamination code:	3100	Contamination Name:	Coliform (TCR)
Violation code:	23	Violation name:	Monitoring, Routine Major (TCR)
Rule code:	110	Rule name:	TCR
Violation measur:	Not Reported	Unit of measure:	Not Reported
State mcl:	Not Reported	Cmp bdt:	08/01/2006
Cmp edt:	08/31/2006		
Violation id:	0666437	Orig code:	S
State:	MD	Violation Year:	2006
Contamination code:	3100	Contamination Name:	Coliform (TCR)
Violation code:	23	Violation name:	Monitoring, Routine Major (TCR)
Rule code:	110	Rule name:	TCR
Violation measur:	Not Reported	Unit of measure:	Not Reported
State mcl:	Not Reported	Cmp bdt:	09/01/2006
Cmp edt:	09/30/2006		
Violation id:	0766619	Orig code:	S
State:	MD	Violation Year:	2006
Contamination code:	3100	Contamination Name:	Coliform (TCR)
Violation code:	23	Violation name:	Monitoring, Routine Major (TCR)
Rule code:	110	Rule name:	TCR
Violation measur:	Not Reported	Unit of measure:	Not Reported
State mcl:	Not Reported	Cmp bdt:	10/01/2006
Cmp edt:	10/31/2006		
Violation id:	0766637	Orig code:	S
State:	MD	Violation Year:	2006
Contamination code:	3100	Contamination Name:	Coliform (TCR)
Violation code:	23	Violation name:	Monitoring, Routine Major (TCR)
Rule code:	110	Rule name:	TCR
Violation measur:	Not Reported	Unit of measure:	Not Reported
State mcl:	Not Reported	Cmp bdt:	11/01/2006
Cmp edt:	11/30/2006		
Violation id:	0766918	Orig code:	S
State:	MD	Violation Year:	2007
Contamination code:	3100	Contamination Name:	Coliform (TCR)
Violation code:	23	Violation name:	Monitoring, Routine Major (TCR)
Rule code:	110	Rule name:	TCR
Violation measur:	Not Reported	Unit of measure:	Not Reported
State mcl:	Not Reported	Cmp bdt:	02/01/2007
Cmp edt:	02/28/2007		
Violation id:	0766919	Orig code:	S
State:	MD	Violation Year:	2007

## GEOCHECK® - PHYSICAL SETTING SOURCE MAP FINDINGS

Contamination code:	3100	Contamination Name:	Coliform (TCR)
Violation code:	23	Violation name:	Monitoring, Routine Major (TCR)
Rule code:	110	Rule name:	TCR
Violation measur:	Not Reported	Unit of measure:	Not Reported
State mcl:	Not Reported	Cmp bdt:	03/01/2007
Cmp edt:	03/31/2007		
Violation id:	1172285	Orig code:	S
State:	MD	Violation Year:	2010
Contamination code:	5000	Contamination Name:	Lead and Copper Rule
Violation code:	52	Violation name:	Follow-up Or Routine LCR Tap M/R
Rule code:	350	Rule name:	LCR
Violation measur:	Not Reported	Unit of measure:	Not Reported
State mcl:	Not Reported	Cmp bdt:	10/01/2010
Cmp edt:	Not Reported		
Violation id:	1172597	Orig code:	S
State:	MD	Violation Year:	2011
Contamination code:	7000	Contamination Name:	Consumer Confidence Rule
Violation code:	71	Violation name:	CCR Complete Failure to Report
Rule code:	420	Rule name:	CCR
Violation measur:	Not Reported	Unit of measure:	Not Reported
State mcl:	Not Reported	Cmp bdt:	07/01/2011
Cmp edt:	Not Reported		
Violation id:	1273627	Orig code:	S
State:	MD	Violation Year:	2012
Contamination code:	7000	Contamination Name:	Consumer Confidence Rule
Violation code:	71	Violation name:	CCR Complete Failure to Report
Rule code:	420	Rule name:	CCR
Violation measur:	Not Reported	Unit of measure:	Not Reported
State mcl:	Not Reported	Cmp bdt:	07/01/2012
Cmp edt:	Not Reported		
Violation id:	1374051	Orig code:	S
State:	MD	Violation Year:	2012
Contamination code:	3100	Contamination Name:	Coliform (TCR)
Violation code:	23	Violation name:	Monitoring, Routine Major (TCR)
Rule code:	110	Rule name:	TCR
Violation measur:	Not Reported	Unit of measure:	Not Reported
State mcl:	Not Reported	Cmp bdt:	10/01/2012
Cmp edt:	10/31/2012		
Violation id:	1374052	Orig code:	S
State:	MD	Violation Year:	2012
Contamination code:	3100	Contamination Name:	Coliform (TCR)
Violation code:	23	Violation name:	Monitoring, Routine Major (TCR)
Rule code:	110	Rule name:	TCR
Violation measur:	Not Reported	Unit of measure:	Not Reported
State mcl:	Not Reported	Cmp bdt:	11/01/2012
Cmp edt:	11/30/2012		
Violation ID:	0018675	Orig Code:	S
Enforcemnt FY:	2001	Enforcement Action:	10/16/2000
Enforcement Detail:	St Violation/Reminder Notice		
Enforcement Category:	Informal		
Violation ID:	0018675	Orig Code:	S
Enforcemnt FY:	2001	Enforcement Action:	10/16/2000
Enforcement Detail:	St Public Notif requested	Enforcement Category:	Informal
Violation ID:	0018675	Orig Code:	S

## GEOCHECK® - PHYSICAL SETTING SOURCE MAP FINDINGS

Enforcemnt FY:	2001	Enforcement Action:	10/31/2000
Enforcement Detail:	St Compliance achieved	Enforcement Category:	Resolving
Violation ID:	00V0001	Orig Code:	F
Enforcemnt FY:	2000	Enforcement Action:	04/11/2000
Enforcement Detail:	Fed Compliance achieved	Enforcement Category:	Resolving
Violation ID:	00V0001	Orig Code:	F
Enforcemnt FY:	2000	Enforcement Action:	01/21/2000
Enforcement Detail:	Fed Formal NOV issued	Enforcement Category:	Informal
Violation ID:	0118775	Orig Code:	S
Enforcemnt FY:	2001	Enforcement Action:	10/31/2000
Enforcement Detail:	St Compliance achieved	Enforcement Category:	Resolving
Violation ID:	0118775	Orig Code:	S
Enforcemnt FY:	2001	Enforcement Action:	12/14/2000
Enforcement Detail:	St Public Notif received	Enforcement Category:	Informal
Violation ID:	0118775	Orig Code:	S
Enforcemnt FY:	2001	Enforcement Action:	10/19/2000
Enforcement Detail:	St Public Notif requested	Enforcement Category:	Informal
Violation ID:	0118775	Orig Code:	S
Enforcemnt FY:	2001	Enforcement Action:	10/19/2000
Enforcement Detail:	St Violation/Reminder Notice		
Enforcement Category:	Informal		
Violation ID:	0119977	Orig Code:	S
Enforcemnt FY:	2001	Enforcement Action:	02/28/2001
Enforcement Detail:	St Compliance achieved	Enforcement Category:	Resolving
Violation ID:	0119977	Orig Code:	S
Enforcemnt FY:	2001	Enforcement Action:	02/20/2001
Enforcement Detail:	St Violation/Reminder Notice		
Enforcement Category:	Informal		
Violation ID:	0424173	Orig Code:	S
Enforcemnt FY:	2008	Enforcement Action:	11/05/2007
Enforcement Detail:	St Compliance achieved	Enforcement Category:	Resolving
Violation ID:	0424173	Orig Code:	S
Enforcemnt FY:	2004	Enforcement Action:	09/08/2004
Enforcement Detail:	St Violation/Reminder Notice		
Enforcement Category:	Informal		
Violation ID:	0424173	Orig Code:	S
Enforcemnt FY:	2005	Enforcement Action:	09/09/2005
Enforcement Detail:	St Violation/Reminder Notice		
Enforcement Category:	Informal		
Violation ID:	0424173	Orig Code:	S
Enforcemnt FY:	2006	Enforcement Action:	09/07/2006
Enforcement Detail:	St Violation/Reminder Notice		
Enforcement Category:	Informal		
Violation ID:	0424173	Orig Code:	S
Enforcemnt FY:	2005	Enforcement Action:	06/15/2005
Enforcement Detail:	St Violation/Reminder Notice		
Enforcement Category:	Informal		
Violation ID:	0666430	Orig Code:	S

## GEOCHECK® - PHYSICAL SETTING SOURCE MAP FINDINGS

Enforcemnt FY:	2007	Enforcement Action:	05/10/2007
Enforcement Detail:	St Compliance achieved	Enforcement Category:	Resolving
Violation ID:	0666430	Orig Code:	S
Enforcemnt FY:	2007	Enforcement Action:	10/10/2006
Enforcement Detail:	St Violation/Reminder Notice		
Enforcement Category:	Informal		
Violation ID:	0666434	Orig Code:	S
Enforcemnt FY:	2007	Enforcement Action:	10/10/2006
Enforcement Detail:	St Violation/Reminder Notice		
Enforcement Category:	Informal		
Violation ID:	0666434	Orig Code:	S
Enforcemnt FY:	2007	Enforcement Action:	05/10/2007
Enforcement Detail:	St Compliance achieved	Enforcement Category:	Resolving
Violation ID:	0666437	Orig Code:	S
Enforcemnt FY:	2007	Enforcement Action:	10/10/2006
Enforcement Detail:	St Violation/Reminder Notice		
Enforcement Category:	Informal		
Violation ID:	0666437	Orig Code:	S
Enforcemnt FY:	2007	Enforcement Action:	05/10/2007
Enforcement Detail:	St Compliance achieved	Enforcement Category:	Resolving
Violation ID:	0766619	Orig Code:	S
Enforcemnt FY:	2007	Enforcement Action:	05/10/2007
Enforcement Detail:	St Compliance achieved	Enforcement Category:	Resolving
Violation ID:	0766619	Orig Code:	S
Enforcemnt FY:	2007	Enforcement Action:	11/16/2006
Enforcement Detail:	St Violation/Reminder Notice		
Enforcement Category:	Informal		
Violation ID:	0766637	Orig Code:	S
Enforcemnt FY:	2007	Enforcement Action:	12/19/2006
Enforcement Detail:	St Formal NOV issued	Enforcement Category:	Informal
Violation ID:	0766637	Orig Code:	S
Enforcemnt FY:	2007	Enforcement Action:	05/10/2007
Enforcement Detail:	St Compliance achieved	Enforcement Category:	Resolving
Violation ID:	0766918	Orig Code:	S
Enforcemnt FY:	2007	Enforcement Action:	05/08/2007
Enforcement Detail:	St Violation/Reminder Notice		
Enforcement Category:	Informal		
Violation ID:	0766918	Orig Code:	S
Enforcemnt FY:	2007	Enforcement Action:	05/10/2007
Enforcement Detail:	St Compliance achieved	Enforcement Category:	Resolving
Violation ID:	0766919	Orig Code:	S
Enforcemnt FY:	2007	Enforcement Action:	05/10/2007
Enforcement Detail:	St Compliance achieved	Enforcement Category:	Resolving
Violation ID:	0766919	Orig Code:	S
Enforcemnt FY:	2007	Enforcement Action:	05/08/2007
Enforcement Detail:	St Violation/Reminder Notice		
Enforcement Category:	Informal		
Violation ID:	1172285	Orig Code:	S

## GEOCHECK® - PHYSICAL SETTING SOURCE MAP FINDINGS

Enforcemnt FY:	2014	Enforcement Action:	10/10/2013
Enforcement Detail:	St Compliance achieved	Enforcement Category:	Resolving
Violation ID:	1172285	Orig Code:	S
Enforcemnt FY:	2011	Enforcement Action:	03/15/2011
Enforcement Detail:	St Violation/Reminder Notice		
Enforcement Category:	Informal		
Violation ID:	1172597	Orig Code:	S
Enforcemnt FY:	2011	Enforcement Action:	07/15/2011
Enforcement Detail:	St Compliance achieved	Enforcement Category:	Resolving
Violation ID:	1273627	Orig Code:	S
Enforcemnt FY:	2012	Enforcement Action:	08/23/2012
Enforcement Detail:	St Compliance achieved	Enforcement Category:	Resolving
Violation ID:	1374051	Orig Code:	S
Enforcemnt FY:	2013	Enforcement Action:	12/18/2012
Enforcement Detail:	St Public Notif requested	Enforcement Category:	Informal
Violation ID:	1374051	Orig Code:	S
Enforcemnt FY:	2013	Enforcement Action:	12/18/2012
Enforcement Detail:	St Violation/Reminder Notice		
Enforcement Category:	Informal		
Violation ID:	1374051	Orig Code:	S
Enforcemnt FY:	2013	Enforcement Action:	05/02/2013
Enforcement Detail:	St Intentional no-action	Enforcement Category:	Informal
Violation ID:	1374051	Orig Code:	S
Enforcemnt FY:	2013	Enforcement Action:	05/02/2013
Enforcement Detail:	St Compliance achieved	Enforcement Category:	Resolving
Violation ID:	1374052	Orig Code:	S
Enforcemnt FY:	2013	Enforcement Action:	05/02/2013
Enforcement Detail:	St Intentional no-action	Enforcement Category:	Informal
Violation ID:	1374052	Orig Code:	S
Enforcemnt FY:	2013	Enforcement Action:	12/18/2012
Enforcement Detail:	St Violation/Reminder Notice		
Enforcement Category:	Informal		
Violation ID:	1374052	Orig Code:	S
Enforcemnt FY:	2013	Enforcement Action:	05/02/2013
Enforcement Detail:	St Compliance achieved	Enforcement Category:	Resolving
Violation ID:	1374052	Orig Code:	S
Enforcemnt FY:	2013	Enforcement Action:	12/18/2012
Enforcement Detail:	St Public Notif requested	Enforcement Category:	Informal
PWS name:	MEADOW BROOK COURT	Population served:	50
PWS type code:	C	Violation ID:	0018675
Contaminant:	COLIFORM (TCR)		
Violation type:	Max Contaminant Level, Monthly (TCR)		
Compliance start date:	9/1/2000 0:00:00	Compliance end date:	9/30/2000 0:00:00
Enforcement date:	10/16/2000 0:00:00	Enforcement action:	State Violation/Reminder Notice
Violation measurement:	0		
PWS name:	MEADOW BROOK COURT	Population served:	50
PWS type code:	C	Violation ID:	0018675
Contaminant:	COLIFORM (TCR)		
Violation type:	Max Contaminant Level, Monthly (TCR)		

## GEOCHECK® - PHYSICAL SETTING SOURCE MAP FINDINGS

Compliance start date:	9/1/2000 0:00:00	Compliance end date:	9/30/2000 0:00:00
Enforcement date:	10/16/2000 0:00:00	Enforcement action:	State Public Notif Requested
Violation measurement:	0		
PWS name:	MEADOW BROOK COURT	Population served:	50
PWS type code:	C	Violation ID:	0018675
Contaminant:	COLIFORM (TCR)		
Violation type:	Max Contaminant Level, Monthly (TCR)		
Compliance start date:	9/1/2000 0:00:00	Compliance end date:	9/30/2000 0:00:00
Enforcement date:	10/31/2000 0:00:00	Enforcement action:	State Compliance Achieved
Violation measurement:	0		
PWS name:	MEADOW BROOK COURT	Population served:	50
PWS type code:	C	Violation ID:	00V0001
Contaminant:	7000	Violation type:	71
Compliance start date:	10/19/1999 0:00:00	Compliance end date:	4/11/2000 0:00:00
Enforcement date:	1/21/2000 0:00:00	Enforcement action:	Fed Formal NOV Issued
Violation measurement:	0		
PWS name:	MEADOW BROOK COURT	Population served:	50
PWS type code:	C	Violation ID:	00V0001
Contaminant:	7000	Violation type:	71
Compliance start date:	10/19/1999 0:00:00	Compliance end date:	4/11/2000 0:00:00
Enforcement date:	4/11/2000 0:00:00	Enforcement action:	Fed Compliance Achieved
Violation measurement:	0		
PWS name:	MEADOW BROOK COURT	Population served:	50
PWS type code:	C	Violation ID:	0118775
Contaminant:	COLIFORM (TCR)		
Violation type:	Max Contaminant Level, Monthly (TCR)		
Compliance start date:	10/1/2000 0:00:00	Compliance end date:	10/31/2000 0:00:00
Enforcement date:	10/19/2000 0:00:00	Enforcement action:	State Violation/Reminder Notice
Violation measurement:	0		
PWS name:	MEADOW BROOK COURT	Population served:	50
PWS type code:	C	Violation ID:	0118775
Contaminant:	COLIFORM (TCR)		
Violation type:	Max Contaminant Level, Monthly (TCR)		
Compliance start date:	10/1/2000 0:00:00	Compliance end date:	10/31/2000 0:00:00
Enforcement date:	10/19/2000 0:00:00	Enforcement action:	State Public Notif Requested
Violation measurement:	0		
PWS name:	MEADOW BROOK COURT	Population served:	50
PWS type code:	C	Violation ID:	0118775
Contaminant:	COLIFORM (TCR)		
Violation type:	Max Contaminant Level, Monthly (TCR)		
Compliance start date:	10/1/2000 0:00:00	Compliance end date:	10/31/2000 0:00:00
Enforcement date:	10/31/2000 0:00:00	Enforcement action:	State Compliance Achieved
Violation measurement:	0		
PWS name:	MEADOW BROOK COURT	Population served:	50
PWS type code:	C	Violation ID:	0118775
Contaminant:	COLIFORM (TCR)		
Violation type:	Max Contaminant Level, Monthly (TCR)		
Compliance start date:	10/1/2000 0:00:00	Compliance end date:	10/31/2000 0:00:00
Enforcement date:	12/14/2000 0:00:00	Enforcement action:	State Public Notif Received
Violation measurement:	0		
PWS name:	MEADOW BROOK COURT	Population served:	50
PWS type code:	C	Violation ID:	0119977
Contaminant:	LEAD & COPPER RULE	Violation type:	Follow-up and Routine Tap Sampling
Compliance start date:	10/1/1997 0:00:00	Compliance end date:	2/28/2001 0:00:00

## GEOCHECK® - PHYSICAL SETTING SOURCE MAP FINDINGS

Enforcement date:	2/20/2001 0:00:00	Enforcement action:	State Violation/Reminder Notice
Violation measurement:	0		
PWS name:	MEADOW BROOK COURT	Population served:	50
PWS type code:	C	Violation ID:	0119977
Contaminant:	LEAD & COPPER RULE	Violation type:	Follow-up and Routine Tap Sampling
Compliance start date:	10/1/1997 0:00:00	Compliance end date:	2/28/2001 0:00:00
Enforcement date:	2/28/2001 0:00:00	Enforcement action:	State Compliance Achieved
Violation measurement:	0		
PWS name:	MEADOW BROOK COURT	Population served:	50
PWS type code:	C	Violation ID:	0424173
Contaminant:	LEAD & COPPER RULE	Violation type:	Follow-up and Routine Tap Sampling
Compliance start date:	10/1/2003 0:00:00	Compliance end date:	11/5/2007 0:00:00
Enforcement date:	11/5/2007 0:00:00	Enforcement action:	State Compliance Achieved
Violation measurement:	Not Reported		
PWS name:	MEADOW BROOK COURT	Population served:	50
PWS type code:	C	Violation ID:	0424173
Contaminant:	LEAD & COPPER RULE	Violation type:	Follow-up and Routine Tap Sampling
Compliance start date:	10/1/2003 0:00:00	Compliance end date:	11/5/2007 0:00:00
Enforcement date:	6/15/2005 0:00:00	Enforcement action:	State Violation/Reminder Notice
Violation measurement:	Not Reported		
PWS name:	MEADOW BROOK COURT	Population served:	50
PWS type code:	C	Violation ID:	0424173
Contaminant:	LEAD & COPPER RULE	Violation type:	Follow-up and Routine Tap Sampling
Compliance start date:	10/1/2003 0:00:00	Compliance end date:	11/5/2007 0:00:00
Enforcement date:	9/7/2006 0:00:00	Enforcement action:	State Violation/Reminder Notice
Violation measurement:	Not Reported		
PWS name:	MEADOW BROOK COURT	Population served:	50
PWS type code:	C	Violation ID:	0424173
Contaminant:	LEAD & COPPER RULE	Violation type:	Follow-up and Routine Tap Sampling
Compliance start date:	10/1/2003 0:00:00	Compliance end date:	11/5/2007 0:00:00
Enforcement date:	9/8/2004 0:00:00	Enforcement action:	State Violation/Reminder Notice
Violation measurement:	Not Reported		
PWS name:	MEADOW BROOK COURT	Population served:	50
PWS type code:	C	Violation ID:	0424173
Contaminant:	LEAD & COPPER RULE	Violation type:	Follow-up and Routine Tap Sampling
Compliance start date:	10/1/2003 0:00:00	Compliance end date:	11/5/2007 0:00:00
Enforcement date:	9/9/2005 0:00:00	Enforcement action:	State Violation/Reminder Notice
Violation measurement:	Not Reported		
PWS name:	MEADOW BROOK COURT	Population served:	50
PWS type code:	C	Violation ID:	0666430
Contaminant:	COLIFORM (TCR)	Violation type:	Monitoring, Routine Major (TCR)
Compliance start date:	7/1/2006 0:00:00	Compliance end date:	7/31/2006 0:00:00
Enforcement date:	10/10/2006 0:00:00	Enforcement action:	State Violation/Reminder Notice
Violation measurement:	Not Reported		
PWS name:	MEADOW BROOK COURT	Population served:	50
PWS type code:	C	Violation ID:	0666430
Contaminant:	COLIFORM (TCR)	Violation type:	Monitoring, Routine Major (TCR)
Compliance start date:	7/1/2006 0:00:00	Compliance end date:	7/31/2006 0:00:00
Enforcement date:	5/10/2007 0:00:00	Enforcement action:	State Compliance Achieved
Violation measurement:	Not Reported		
PWS name:	MEADOW BROOK COURT	Population served:	50
PWS type code:	C	Violation ID:	0666434
Contaminant:	COLIFORM (TCR)	Violation type:	Monitoring, Routine Major (TCR)



## GEOCHECK® - PHYSICAL SETTING SOURCE MAP FINDINGS

Compliance start date:	8/1/2006 0:00:00	Compliance end date:	8/31/2006 0:00:00
Enforcement date:	10/10/2006 0:00:00	Enforcement action:	State Violation/Reminder Notice
Violation measurement:	Not Reported		
PWS name:	MEADOW BROOK COURT	Population served:	50
PWS type code:	C	Violation ID:	0666434
Contaminant:	COLIFORM (TCR)	Violation type:	Monitoring, Routine Major (TCR)
Compliance start date:	8/1/2006 0:00:00	Compliance end date:	8/31/2006 0:00:00
Enforcement date:	5/10/2007 0:00:00	Enforcement action:	State Compliance Achieved
Violation measurement:	Not Reported		
PWS name:	MEADOW BROOK COURT	Population served:	50
PWS type code:	C	Violation ID:	0666437
Contaminant:	COLIFORM (TCR)	Violation type:	Monitoring, Routine Major (TCR)
Compliance start date:	9/1/2006 0:00:00	Compliance end date:	9/30/2006 0:00:00
Enforcement date:	10/10/2006 0:00:00	Enforcement action:	State Violation/Reminder Notice
Violation measurement:	Not Reported		
PWS name:	MEADOW BROOK COURT	Population served:	50
PWS type code:	C	Violation ID:	0666437
Contaminant:	COLIFORM (TCR)	Violation type:	Monitoring, Routine Major (TCR)
Compliance start date:	9/1/2006 0:00:00	Compliance end date:	9/30/2006 0:00:00
Enforcement date:	5/10/2007 0:00:00	Enforcement action:	State Compliance Achieved
Violation measurement:	Not Reported		
PWS name:	MEADOW BROOK COURT	Population served:	50
PWS type code:	C	Violation ID:	0766619
Contaminant:	COLIFORM (TCR)	Violation type:	Monitoring, Routine Major (TCR)
Compliance start date:	10/1/2006 0:00:00	Compliance end date:	10/31/2006 0:00:00
Enforcement date:	11/16/2006 0:00:00	Enforcement action:	State Violation/Reminder Notice
Violation measurement:	Not Reported		
PWS name:	MEADOW BROOK COURT	Population served:	50
PWS type code:	C	Violation ID:	0766619
Contaminant:	COLIFORM (TCR)	Violation type:	Monitoring, Routine Major (TCR)
Compliance start date:	10/1/2006 0:00:00	Compliance end date:	10/31/2006 0:00:00
Enforcement date:	5/10/2007 0:00:00	Enforcement action:	State Compliance Achieved
Violation measurement:	Not Reported		
PWS name:	MEADOW BROOK COURT	Population served:	50
PWS type code:	C	Violation ID:	0766637
Contaminant:	COLIFORM (TCR)	Violation type:	Monitoring, Routine Major (TCR)
Compliance start date:	11/1/2006 0:00:00	Compliance end date:	11/30/2006 0:00:00
Enforcement date:	12/19/2006 0:00:00	Enforcement action:	State Formal NOV Issued
Violation measurement:	Not Reported		
PWS name:	MEADOW BROOK COURT	Population served:	50
PWS type code:	C	Violation ID:	0766637
Contaminant:	COLIFORM (TCR)	Violation type:	Monitoring, Routine Major (TCR)
Compliance start date:	11/1/2006 0:00:00	Compliance end date:	11/30/2006 0:00:00
Enforcement date:	5/10/2007 0:00:00	Enforcement action:	State Compliance Achieved
Violation measurement:	Not Reported		
PWS name:	MEADOW BROOK COURT	Population served:	50
PWS type code:	C	Violation ID:	0766918
Contaminant:	COLIFORM (TCR)	Violation type:	Monitoring, Routine Major (TCR)
Compliance start date:	2/1/2007 0:00:00	Compliance end date:	2/28/2007 0:00:00
Enforcement date:	5/10/2007 0:00:00	Enforcement action:	State Compliance Achieved
Violation measurement:	Not Reported		
PWS name:	MEADOW BROOK COURT	Population served:	50
PWS type code:	C	Violation ID:	0766918

## GEOCHECK® - PHYSICAL SETTING SOURCE MAP FINDINGS

Contaminant:	COLIFORM (TCR)	Violation type:	Monitoring, Routine Major (TCR)
Compliance start date:	2/1/2007 0:00:00	Compliance end date:	2/28/2007 0:00:00
Enforcement date:	5/8/2007 0:00:00	Enforcement action:	State Violation/Reminder Notice
Violation measurement:	Not Reported		
PWS name:	MEADOW BROOK COURT	Population served:	50
PWS type code:	C	Violation ID:	0766919
Contaminant:	COLIFORM (TCR)	Violation type:	Monitoring, Routine Major (TCR)
Compliance start date:	3/1/2007 0:00:00	Compliance end date:	3/31/2007 0:00:00
Enforcement date:	5/10/2007 0:00:00	Enforcement action:	State Compliance Achieved
Violation measurement:	Not Reported		
PWS name:	MEADOW BROOK COURT	Population served:	50
PWS type code:	C	Violation ID:	0766919
Contaminant:	COLIFORM (TCR)	Violation type:	Monitoring, Routine Major (TCR)
Compliance start date:	3/1/2007 0:00:00	Compliance end date:	3/31/2007 0:00:00
Enforcement date:	5/8/2007 0:00:00	Enforcement action:	State Violation/Reminder Notice
Violation measurement:	Not Reported		

**S70**  
**ENE**  
**1/2 - 1 Mile**  
**Lower**

**MD WELLS    MD7000000445473**

Objectid:	445473	County let:	CO
Permit:	CO941648	Mgs id:	Not Reported
B1 seq:	4371	B1 recd:	2001 2 5
City:	FEDERALSBURG	State:	MD
Zip:	21632	Driller na:	DAVID B HARTMAN
Driller id:	MWD 517	Est gpm pr:	5
Use for wa:	Test, Observation, Monitoring	Approx dep:	20
Drill meth:	BORED	Replacemen:	N
Wapid:	Not Reported	Subdivisio:	Not Reported
Section:	Not Reported	Lot:	Not Reported
Nearest to:	FEDERALSBURG	Town dista:	Not Reported
Town direc:	T	Road name:	CENTRAL AVENUE
Road side:	S	Road dista:	90 FT
Tax map:	201	Block:	Not Reported
Parcel:	701	N grid83:	114833
E grid83:	506707	Lat dec de:	38.694706
Lon dec de:	-75.77335	Issue date:	2001 212
Special fl:	Not Reported	C1 seq:	8826
C1 recd:	2001 313	Completion:	2001 227
Total dept:	20	Num unsucc:	0
Hydrofract:	N	Grouted:	Y
Grout type:	CM	Grout top:	0
Grout bott:	1	Casing typ:	PL
Casing dia:	4	Casing dep:	2
Casing hei:	Not Reported	Screen typ:	PL
Top screen:	2	Bottom scr:	20
Screen t 1:	Not Reported	Top scre 1:	0
Bottom s 1:	0	Screen t 2:	Not Reported
Top scre 2:	0	Bottom s 2:	0
Screen dia:	4	Flowing we:	Not Reported
Telescopin:	Not Reported	Log type:	Not Reported
Hrs pumped:	0	Pumping ra:	0
Level befo:	0	Level duri:	0
Test pump:	Not Reported	Pump insta:	N
Install pu:	Not Reported	Capacity:	0
Pump hp:	0	Column len:	0
Closed:	Not Reported	Abandoned:	Y

# GEOCHECK® - PHYSICAL SETTING SOURCE MAP FINDINGS

Abandon da: 2004 318 Site id: MD7000000445473

**S71**  
**ENE**  
**1/2 - 1 Mile**  
**Lower**

**MD WELLS MD7000000445486**

Objectid:	445486	County let:	CO
Permit:	CO941643	Mgs id:	Not Reported
B1 seq:	4370	B1 recd:	2001 2 5
City:	FEDERALSBURG	State:	MD
Zip:	21632	Driller na:	DAVID B HARTMAN
Driller id:	MWD 517	Est gpm pr:	5
Use for wa:	Test, Observation, Monitoring	Approx dep:	25
Drill meth:	BORED	Replacemen:	N
Wapid:	Not Reported	Subdivisio:	Not Reported
Section:	Not Reported	Lot:	Not Reported
Nearest to:	FEDERALSBURG	Town dista:	Not Reported
Town direc:	T	Road name:	CENTRAL AVENUE
Road side:	S	Road dista:	50 FT
Tax map:	201	Block:	Not Reported
Parcel:	701	N grid83:	114833
E grid83:	506707	Lat dec de:	38.694706
Lon dec de:	-75.77335	Issue date:	2001 212
Special fl:	Not Reported	C1 seq:	8825
C1 recd:	2001 315	Completion:	2001 228
Total dept:	25	Num unsucc:	0
Hydrofract:	N	Grouted:	Y
Grout type:	CM	Grout top:	0
Grout bott:	4	Casing typ:	PL
Casing dia:	6	Casing dep:	5
Casing hei:	Not Reported	Screen typ:	PL
Top screen:	5	Bottom scr:	25
Screen t 1:	Not Reported	Top scre 1:	0
Bottom s 1:	0	Screen t 2:	Not Reported
Top scre 2:	0	Bottom s 2:	0
Screen dia:	6	Flowing we:	Not Reported
Telescopin:	Not Reported	Log type:	Not Reported
Hrs pumped:	0	Pumping ra:	0
Level befo:	0	Level duri:	0
Test pump:	Not Reported	Pump insta:	N
Install pu:	Not Reported	Capacity:	0
Pump hp:	0	Column len:	0
Closed:	Not Reported	Abandoned:	Y
Abandon da:	2004 318	Site id:	MD7000000445486

**S72**  
**ENE**  
**1/2 - 1 Mile**  
**Lower**

**MD WELLS MD7000000366347**

Objectid:	366347	County let:	CO
Permit:	CO920271	Mgs id:	Not Reported
B1 seq:	2366	B1 recd:	1995 411
City:	FEDERALSBURG	State:	MD
Zip:	21632	Driller na:	STANLEY L COHEN
Driller id:	MGD 31	Est gpm pr:	0
Use for wa:	Test, Observation, Monitoring	Approx dep:	20
Drill meth:	BORED	Replacemen:	N
Wapid:	Not Reported	Subdivisio:	Not Reported

## GEOCHECK® - PHYSICAL SETTING SOURCE MAP FINDINGS

Section:	Not Reported	Lot:	Not Reported
Nearest to:	FEDERALSBURG	Town dista:	Not Reported
Town direc:	T	Road name:	N MAIN STREET
Road side:	W	Road dista:	50 FT
Tax map:	201	Block:	Not Reported
Parcel:	306	N grid83:	114833
E grid83:	506707	Lat dec de:	38.694706
Lon dec de:	-75.77335	Issue date:	1995 328
Special fl:	Not Reported	C1 seq:	9692
C1 recd:	1995 419	Completion:	1995 413
Total dept:	20	Num unsucc:	0
Hydrofract:	Not Reported	Grouted:	Y
Grout type:	CM	Grout top:	0
Grout bott:	2	Casing typ:	PL
Casing dia:	4	Casing dep:	3
Casing hei:	Not Reported	Screen typ:	PL
Top screen:	3	Bottom scr:	20
Screen t 1:	Not Reported	Top scre 1:	0
Bottom s 1:	0	Screen t 2:	Not Reported
Top scre 2:	0	Bottom s 2:	0
Screen dia:	4	Flowing we:	Not Reported
Telescopin:	Not Reported	Log type:	Not Reported
Hrs pumped:	1	Pumping ra:	10
Level befo:	6	Level duri:	6
Test pump:	S	Pump insta:	N
Install pu:	Not Reported	Capacity:	0
Pump hp:	0	Column len:	0
Closed:	Not Reported	Abandoned:	Y
Abandon da:	1997 724	Site id:	MD7000000366347

**S73  
ENE  
1/2 - 1 Mile  
Lower**

**MD WELLS    MD7000000445472**

Objectid:	445472	County let:	CO
Permit:	CO941647	Mgs id:	Not Reported
B1 seq:	4372	B1 recd:	2001 2 5
City:	FEDERALSBURG	State:	MD
Zip:	21632	Driller na:	DAVID B HARTMAN
Driller id:	MWD 517	Est gpm pr:	5
Use for wa:	Test, Observation, Monitoring	Approx dep:	20
Drill meth:	BORED	Replacemen:	N
Wapid:	Not Reported	Subdivisio:	Not Reported
Section:	Not Reported	Lot:	Not Reported
Nearest to:	FEDERALSBURG	Town dista:	Not Reported
Town direc:	T	Road name:	CENTRAL AVENUE
Road side:	S	Road dista:	30 FT
Tax map:	201	Block:	Not Reported
Parcel:	701	N grid83:	114833
E grid83:	506707	Lat dec de:	38.694706
Lon dec de:	-75.77335	Issue date:	2001 212
Special fl:	Not Reported	C1 seq:	8827
C1 recd:	2001 313	Completion:	2001 227
Total dept:	20	Num unsucc:	0
Hydrofract:	N	Grouted:	Y
Grout type:	CM	Grout top:	0
Grout bott:	1	Casing typ:	PL
Casing dia:	4	Casing dep:	2
Casing hei:	Not Reported	Screen typ:	PL
Top screen:	2	Bottom scr:	20

## GEOCHECK® - PHYSICAL SETTING SOURCE MAP FINDINGS

Screen t 1:	Not Reported	Top scre 1:	0
Bottom s 1:	0	Screen t 2:	Not Reported
Top scre 2:	0	Bottom s 2:	0
Screen dia:	4	Flowing we:	Not Reported
Telescopin:	Not Reported	Log type:	Not Reported
Hrs pumped:	0	Pumping ra:	0
Level befo:	0	Level duri:	0
Test pump:	Not Reported	Pump insta:	N
Install pu:	Not Reported	Capacity:	0
Pump hp:	0	Column len:	0
Closed:	Not Reported	Abandoned:	Y
Abandon da:	2004 318	Site id:	MD7000000445472

**S74  
ENE  
1/2 - 1 Mile  
Lower**

**MD WELLS MD7000000445489**

Objectid:	445489	County let:	CO
Permit:	CO941646	Mgs id:	Not Reported
B1 seq:	4373	B1 recd:	2001 2 5
City:	FEDERALSBURG	State:	MD
Zip:	21632	Driller na:	DAVID B HARTMAN
Driller id:	MWD 517	Est gpm pr:	5
Use for wa:	Test, Observation, Monitoring	Approx dep:	20
Drill meth:	BORED	Replacemen:	N
Wapid:	Not Reported	Subdivisio:	Not Reported
Section:	Not Reported	Lot:	Not Reported
Nearest to:	FEDERALSBURG	Town dista:	Not Reported
Town direc:	T	Road name:	CENTRAL AVENUE
Road side:	S	Road dista:	60 FT
Tax map:	201	Block:	Not Reported
Parcel:	701	N grid83:	114833
E grid83:	506707	Lat dec de:	38.694706
Lon dec de:	-75.77335	Issue date:	2001 212
Special fl:	Not Reported	C1 seq:	8833
C1 recd:	2001 313	Completion:	2001 227
Total dept:	20	Num unsucc:	0
Hydrofract:	N	Grouted:	Y
Grout type:	CM	Grout top:	0
Grout bott:	1	Casing typ:	PL
Casing dia:	4	Casing dep:	2
Casing hei:	Not Reported	Screen typ:	PL
Top screen:	2	Bottom scr:	20
Screen t 1:	Not Reported	Top scre 1:	0
Bottom s 1:	0	Screen t 2:	Not Reported
Top scre 2:	0	Bottom s 2:	0
Screen dia:	4	Flowing we:	Not Reported
Telescopin:	Not Reported	Log type:	Not Reported
Hrs pumped:	0	Pumping ra:	0
Level befo:	0	Level duri:	0
Test pump:	Not Reported	Pump insta:	N
Install pu:	Not Reported	Capacity:	0
Pump hp:	0	Column len:	0
Closed:	Not Reported	Abandoned:	Y
Abandon da:	2004 318	Site id:	MD7000000445489

# GEOCHECK® - PHYSICAL SETTING SOURCE MAP FINDINGS

Map ID  
Direction  
Distance  
Elevation

Database      EDR ID Number

**S75**  
**ENE**  
**1/2 - 1 Mile**  
**Lower**

**MD WELLS      MD7000000464508**

Objectid:	464508	County let:	CO
Permit:	CO941767	Mgs id:	Not Reported
B1 seq:	4350	B1 recd:	2001 612
City:	FEDERALSBURG	State:	MD
Zip:	21632	Driller na:	DAVID B HARTMAN
Driller id:	MWD 517	Est gpm pr:	5
Use for wa:	Test, Observation, Monitoring	Approx dep:	15
Drill meth:	BORED	Replacemen:	N
Wapid:	Not Reported	Subdivisio:	Not Reported
Section:	Not Reported	Lot:	Not Reported
Nearest to:	FEDERALSBURG	Town dista:	Not Reported
Town direc:	T	Road name:	EAST CENTRAL AVE
Road side:	N	Road dista:	15 FT
Tax map:	200	Block:	Not Reported
Parcel:	904	N grid83:	114833
E grid83:	506707	Lat dec de:	38.694706
Lon dec de:	-75.77335	Issue date:	2001 622
Special fl:	Y	C1 seq:	8873
C1 recd:	2001 8 6	Completion:	2001 712
Total dept:	15	Num unsucc:	0
Hydrofract:	N	Grouted:	Y
Grout type:	BC	Grout top:	0
Grout bott:	1	Casing typ:	PL
Casing dia:	4	Casing dep:	2
Casing hei:	+2	Screen typ:	PL
Top screen:	2	Bottom scr:	15
Screen t 1:	Not Reported	Top scre 1:	0
Bottom s 1:	0	Screen t 2:	Not Reported
Top scre 2:	0	Bottom s 2:	0
Screen dia:	4	Flowing we:	Not Reported
Telescopin:	Not Reported	Log type:	Not Reported
Hrs pumped:	0	Pumping ra:	0
Level befo:	0	Level duri:	6
Test pump:	Not Reported	Pump insta:	N
Install pu:	Not Reported	Capacity:	0
Pump hp:	0	Column len:	0
Closed:	Not Reported	Abandoned:	Y
Abandon da:	2003 723	Site id:	MD7000000464508

**S76**  
**ENE**  
**1/2 - 1 Mile**  
**Lower**

**MD WELLS      MD7000000445487**

Objectid:	445487	County let:	CO
Permit:	CO941644	Mgs id:	Not Reported
B1 seq:	4375	B1 recd:	2001 2 5
City:	FEDERALSBURG	State:	MD
Zip:	21632	Driller na:	DAVID B HARTMAN
Driller id:	MWD 517	Est gpm pr:	5
Use for wa:	Test, Observation, Monitoring	Approx dep:	25
Drill meth:	BORED	Replacemen:	N
Wapid:	Not Reported	Subdivisio:	Not Reported
Section:	Not Reported	Lot:	Not Reported

## GEOCHECK® - PHYSICAL SETTING SOURCE MAP FINDINGS

Nearest to:	FEDERALSBURG	Town dista:	Not Reported
Town direc:	T	Road name:	CENTRAL AVENUE
Road side:	S	Road dista:	85 FT
Tax map:	201	Block:	Not Reported
Parcel:	701	N grid83:	114833
E grid83:	506707	Lat dec de:	38.694706
Lon dec de:	-75.77335	Issue date:	2001 212
Special fl:	Not Reported	C1 seq:	8835
C1 recd:	2001 313	Completion:	2001 228
Total dept:	25	Num unsucc:	0
Hydrofract:	N	Grouted:	Y
Grout type:	CM	Grout top:	0
Grout bott:	4	Casing typ:	PL
Casing dia:	4	Casing dep:	5
Casing hei:	Not Reported	Screen typ:	PL
Top screen:	5	Bottom scr:	25
Screen t 1:	Not Reported	Top scre 1:	0
Bottom s 1:	0	Screen t 2:	Not Reported
Top scre 2:	0	Bottom s 2:	0
Screen dia:	4	Flowing we:	Not Reported
Telescopin:	Not Reported	Log type:	Not Reported
Hrs pumped:	0	Pumping ra:	0
Level befo:	0	Level duri:	0
Test pump:	Not Reported	Pump insta:	N
Install pu:	Not Reported	Capacity:	0
Pump hp:	0	Column len:	0
Closed:	Not Reported	Abandoned:	Y
Abandon da:	2004 318	Site id:	MD7000000445487

**S77  
ENE  
1/2 - 1 Mile  
Lower**

**MD WELLS    MD7000000445488**

Objectid:	445488	County let:	CO
Permit:	CO941645	Mgs id:	Not Reported
B1 seq:	4374	B1 recd:	2001 2 5
City:	FEDERALSBURG	State:	MD
Zip:	21632	Driller na:	DAVID B HARTMAN
Driller id:	MWD 517	Est gpm pr:	5
Use for wa:	Test, Observation, Monitoring	Approx dep:	20
Drill meth:	BORED	Replacemen:	N
Wapid:	Not Reported	Subdivisio:	Not Reported
Section:	Not Reported	Lot:	Not Reported
Nearest to:	FEDERALSBURG	Town dista:	Not Reported
Town direc:	T	Road name:	CENTRAL AVENUE
Road side:	S	Road dista:	10 FT
Tax map:	201	Block:	Not Reported
Parcel:	701	N grid83:	114833
E grid83:	506707	Lat dec de:	38.694706
Lon dec de:	-75.77335	Issue date:	2001 212
Special fl:	Not Reported	C1 seq:	8831
C1 recd:	2001 313	Completion:	2001 227
Total dept:	20	Num unsucc:	0
Hydrofract:	N	Grouted:	Y
Grout type:	CM	Grout top:	0
Grout bott:	1	Casing typ:	PL
Casing dia:	4	Casing dep:	2
Casing hei:	Not Reported	Screen typ:	PL
Top screen:	2	Bottom scr:	20
Screen t 1:	Not Reported	Top scre 1:	0

## GEOCHECK® - PHYSICAL SETTING SOURCE MAP FINDINGS

Bottom s 1:	0	Screen t 2:	Not Reported
Top scre 2:	0	Bottom s 2:	0
Screen dia:	4	Flowing we:	Not Reported
Telescopin:	Not Reported	Log type:	Not Reported
Hrs pumped:	0	Pumping ra:	0
Level befo:	0	Level duri:	0
Test pump:	Not Reported	Pump insta:	N
Install pu:	Not Reported	Capacity:	0
Pump hp:	0	Column len:	0
Closed:	Not Reported	Abandoned:	Y
Abandon da:	2004 318	Site id:	MD7000000445488

**78**  
**ESE**  
**1/2 - 1 Mile**  
**Lower**

**MD WELLS    MD7000000405434**

Objectid:	405434	County let:	CO
Permit:	CO940281	Mgs id:	Not Reported
B1 seq:	6011	B1 recd:	1996 8 5
City:	BELLEHAVEN	State:	VA
Zip:	23306	Driller na:	TUCKER MOORSHEAD
Driller id:	MWD 339	Est gpm pr:	0
Use for wa:	Test, Observation, Monitoring	Approx dep:	17
Drill meth:	BORED	Replacemen:	N
Wapid:	Not Reported	Subdivisio:	Not Reported
Section:	Not Reported	Lot:	Not Reported
Nearest to:	FEDERALSBURG	Town dista:	Not Reported
Town direc:	T	Road name:	313
Road side:	N	Road dista:	500 FT
Tax map:	200	Block:	1
Parcel:	2	N grid83:	113919
E grid83:	506707	Lat dec de:	38.686469
Lon dec de:	-75.773492	Issue date:	1996 8 5
Special fl:	Not Reported	C1 seq:	7491
C1 recd:	1996 9 3	Completion:	1996 8 21
Total dept:	13	Num unsucc:	0
Hydrofract:	Not Reported	Grouted:	Y
Grout type:	CM	Grout top:	0
Grout bott:	2	Casing typ:	PL
Casing dia:	2	Casing dep:	3
Casing hei:	Not Reported	Screen typ:	PL
Top screen:	3	Bottom scr:	13
Screen t 1:	Not Reported	Top scre 1:	0
Bottom s 1:	0	Screen t 2:	Not Reported
Top scre 2:	0	Bottom s 2:	0
Screen dia:	2	Flowing we:	Not Reported
Telescopin:	Not Reported	Log type:	Not Reported
Hrs pumped:	1	Pumping ra:	5
Level befo:	4	Level duri:	9
Test pump:	C	Pump insta:	N
Install pu:	Not Reported	Capacity:	0
Pump hp:	0	Column len:	0
Closed:	Not Reported	Abandoned:	Not Reported
Abandon da:	0	Site id:	MD7000000405434



## GEOCHECK® - PHYSICAL SETTING SOURCE MAP FINDINGS

Map ID  
 Direction  
 Distance  
 Elevation

Database      EDR ID Number

**T79**  
**NW**  
**1/2 - 1 Mile**  
**Lower**

**MD WELLS      MD7000000155072**

Objectid:	155072	County let:	CO
Permit:	CO810933	Mgs id:	Not Reported
B1 seq:	Not Reported	B1 recd:	1986 722
City:	FEDERALSBURG	State:	MD
Zip:	21632	Driller na:	WOOD, WM K.
Driller id:	MWD0070	Est gpm pr:	10
Use for wa:	Home or Public Use	Approx dep:	300
Drill meth:	ROTARY	Replacemen:	Y
Wapid:	Not Reported	Subdivisio:	Not Reported
Section:	Not Reported	Lot:	Not Reported
Nearest to:	FEDERALSBURG	Town dista:	1.3 MI
Town direc:	NW	Road name:	318
Road side:	N	Road dista:	300 FT
Tax map:	Not Reported	Block:	Not Reported
Parcel:	Not Reported	N grid83:	115443
E grid83:	504574	Lat dec de:	38.700453
Lon dec de:	-75.797782	Issue date:	1986 722
Special fl:	Not Reported	C1 seq:	Not Reported
C1 recd:	19861022	Completion:	1986 829
Total dept:	291	Num unsucc:	0
Hydrofract:	Not Reported	Grouted:	Y
Grout type:	BC	Grout top:	3
Grout bott:	260	Casing typ:	PL
Casing dia:	4	Casing dep:	140
Casing hei:	+01	Screen typ:	PL
Top screen:	279	Bottom scr:	291
Screen t 1:	Not Reported	Top scre 1:	0
Bottom s 1:	0	Screen t 2:	Not Reported
Top scre 2:	0	Bottom s 2:	0
Screen dia:	2	Flowing we:	Not Reported
Telescopin:	T	Log type:	Not Reported
Hrs pumped:	5	Pumping ra:	25
Level befo:	53	Level duri:	100
Test pump:	A	Pump insta:	Not Reported
Install pu:	Not Reported	Capacity:	0
Pump hp:	0	Column len:	0
Closed:	Not Reported	Abandoned:	Not Reported
Abandon da:	0	Site id:	MD7000000155072

**T80**  
**NW**  
**1/2 - 1 Mile**  
**Lower**

**MD WELLS      MD7000000522302**

Objectid:	522302	County let:	CO
Permit:	CO950418	Mgs id:	Not Reported
B1 seq:	8037	B1 recd:	2007 912
City:	FEDERALSBURG	State:	MD
Zip:	21632	Driller na:	BEN WOOD
Driller id:	MSD 141	Est gpm pr:	10
Use for wa:	Test, Observation, Monitoring	Approx dep:	80
Drill meth:	ROTARY	Replacemen:	N
Wapid:	Not Reported	Subdivisio:	Not Reported
Section:	Not Reported	Lot:	1

## GEOCHECK® - PHYSICAL SETTING SOURCE MAP FINDINGS

Nearest to:	FEDERALSBURG	Town dista:	Not Reported
Town direc:	W	Road name:	5228 PRESTON RD
Road side:	N	Road dista:	1200FT
Tax map:	61	Block:	7
Parcel:	17	N grid83:	115443
E grid83:	504574	Lat dec de:	38.700453
Lon dec de:	-75.797782	Issue date:	2007 924
Special fl:	Not Reported	C1 seq:	3926
C1 recd:	20071224	Completion:	200712 5
Total dept:	58	Num unsucc:	0
Hydrofract:	Not Reported	Grouted:	Y
Grout type:	BC	Grout top:	2
Grout bott:	30	Casing typ:	PL
Casing dia:	4	Casing dep:	30
Casing hei:	+1	Screen typ:	PL
Top screen:	30	Bottom scr:	58
Screen t 1:	Not Reported	Top scre 1:	0
Bottom s 1:	0	Screen t 2:	Not Reported
Top scre 2:	0	Bottom s 2:	0
Screen dia:	4	Flowing we:	Not Reported
Telescopin:	Not Reported	Log type:	Not Reported
Hrs pumped:	2	Pumping ra:	100
Level befo:	11	Level duri:	14
Test pump:	A	Pump insta:	N
Install pu:	Not Reported	Capacity:	0
Pump hp:	0	Column len:	0
Closed:	Not Reported	Abandoned:	Not Reported
Abandon da:	0	Site id:	MD7000000522302

**T81  
NW  
1/2 - 1 Mile  
Lower**

**MD WELLS    MD7000000526777**

Objectid:	526777	County let:	Not Reported
Permit:	CO950466	Mgs id:	Not Reported
B1 seq:	9708	B1 recd:	20071114
City:	FEDERALSBURG	State:	MD
Zip:	21632	Driller na:	BEN WOOD
Driller id:	MSD 141	Est gpm pr:	10
Use for wa:	Home or Public Use	Approx dep:	245
Drill meth:	ROTARY	Replacemen:	N
Wapid:	Not Reported	Subdivisio:	Not Reported
Section:	Not Reported	Lot:	1A
Nearest to:	FEDERALSBURG	Town dista:	1
Town direc:	W	Road name:	5228 PRESTON RD
Road side:	N	Road dista:	.25 MI
Tax map:	61	Block:	7
Parcel:	17	N grid83:	115443
E grid83:	504574	Lat dec de:	38.700453
Lon dec de:	-75.797782	Issue date:	20071220
Special fl:	Not Reported	C1 seq:	8647
C1 recd:	2008 7 8	Completion:	2008 617
Total dept:	140	Num unsucc:	0
Hydrofract:	Not Reported	Grouted:	Y
Grout type:	BC	Grout top:	2
Grout bott:	120	Casing typ:	PL
Casing dia:	4	Casing dep:	120
Casing hei:	+1	Screen typ:	PL
Top screen:	120	Bottom scr:	140
Screen t 1:	Not Reported	Top scre 1:	0

## GEOCHECK® - PHYSICAL SETTING SOURCE MAP FINDINGS

Bottom s 1:	0	Screen t 2:	Not Reported
Top scre 2:	0	Bottom s 2:	0
Screen dia:	4	Flowing we:	Not Reported
Telescopin:	Not Reported	Log type:	Not Reported
Hrs pumped:	2	Pumping ra:	25
Level befo:	40	Level duri:	100
Test pump:	Not Reported	Pump insta:	Y
Install pu:	S	Capacity:	10
Pump hp:	.5	Column len:	100
Closed:	Not Reported	Abandoned:	Not Reported
Abandon da:	0	Site id:	MD7000000526777

**82**  
**ENE**  
**1/2 - 1 Mile**  
**Lower**

**MD WELLS      MD7000000542991**

Objectid:	542991	County let:	Not Reported
Permit:	CO951115	Mgs id:	Not Reported
B1 seq:	1203	B1 recd:	2011 824
City:	EAST NEW MARK	State:	MD
Zip:	21631	Driller na:	BEN WOOD
Driller id:	MSD 141	Est gpm pr:	10
Use for wa:	Home or Public Use	Approx dep:	160
Drill meth:	ROTARY	Replacemen:	N
Wapid:	Not Reported	Subdivisio:	WILLIAMSON ACRES
Section:	Not Reported	Lot:	7
Nearest to:	FEDERALSBURG	Town dista:	Not Reported
Town direc:	Not Reported	Road name:	27535 WILLIAMSON DR
Road side:	Not Reported	Road dista:	45 FT
Tax map:	61	Block:	11
Parcel:	70	N grid83:	114787
E grid83:	506812	Lat dec de:	38.694279
Lon dec de:	-75.772156	Issue date:	20111114
Special fl:	Y	C1 seq:	3187
C1 recd:	201112 9	Completion:	20111118
Total dept:	160	Num unsucc:	0
Hydrofract:	Not Reported	Grouted:	Y
Grout type:	BC	Grout top:	2
Grout bott:	140	Casing typ:	PL
Casing dia:	4	Casing dep:	140
Casing hei:	+1	Screen typ:	PL
Top screen:	140	Bottom scr:	160
Screen t 1:	Not Reported	Top scre 1:	0
Bottom s 1:	0	Screen t 2:	Not Reported
Top scre 2:	0	Bottom s 2:	0
Screen dia:	4	Flowing we:	Not Reported
Telescopin:	Not Reported	Log type:	Not Reported
Hrs pumped:	2	Pumping ra:	40
Level befo:	45	Level duri:	100
Test pump:	Not Reported	Pump insta:	Y
Install pu:	S	Capacity:	10
Pump hp:	.5	Column len:	100
Closed:	Not Reported	Abandoned:	Not Reported
Abandon da:	0	Site id:	MD7000000542991

## GEOCHECK® - PHYSICAL SETTING SOURCE MAP FINDINGS

Map ID  
Direction  
Distance  
Elevation

Database      EDR ID Number

**U83**  
**SE**  
**1/2 - 1 Mile**  
**Lower**

**MD WELLS      MD7000000155170**

Objectid:	155170	County let:	CO
Permit:	CO811031	Mgs id:	Not Reported
B1 seq:	Not Reported	B1 recd:	19861027
City:	PRESTON	State:	MD
Zip:	21695	Driller na:	FISHER THOMAS D.
Driller id:	MWD0292	Est gpm pr:	10
Use for wa:	Home or Public Use	Approx dep:	125
Drill meth:	ROTARY	Replacemen:	Y
Wapid:	Not Reported	Subdivisio:	Not Reported
Section:	Not Reported	Lot:	Not Reported
Nearest to:	FEDERALSBURG	Town dista:	25 MI
Town direc:	S	Road name:	MD 630
Road side:	W	Road dista:	20 FT
Tax map:	Not Reported	Block:	Not Reported
Parcel:	Not Reported	N grid83:	113309
E grid83:	506403	Lat dec de:	38.681015
Lon dec de:	-75.777088	Issue date:	19861027
Special fl:	Not Reported	C1 seq:	Not Reported
C1 recd:	198612 6	Completion:	198611 6
Total dept:	130	Num unsucc:	0
Hydrofract:	Not Reported	Grouted:	Y
Grout type:	BC	Grout top:	3
Grout bott:	80	Casing typ:	PL
Casing dia:	4	Casing dep:	120
Casing hei:	+01	Screen typ:	PL
Top screen:	120	Bottom scr:	130
Screen t 1:	Not Reported	Top scre 1:	0
Bottom s 1:	0	Screen t 2:	Not Reported
Top scre 2:	0	Bottom s 2:	0
Screen dia:	0	Flowing we:	Not Reported
Telescopin:	Not Reported	Log type:	Not Reported
Hrs pumped:	4	Pumping ra:	40
Level befo:	10	Level duri:	30
Test pump:	A	Pump insta:	Not Reported
Install pu:	Not Reported	Capacity:	0
Pump hp:	0	Column len:	0
Closed:	Not Reported	Abandoned:	Not Reported
Abandon da:	0	Site id:	MD7000000155170

**U84**  
**SE**  
**1/2 - 1 Mile**  
**Lower**

**MD WELLS      MD7000000405255**

Objectid:	405255	County let:	CO
Permit:	CO940571	Mgs id:	Not Reported
B1 seq:	5787	B1 recd:	1997 9 4
City:	FEDERALSBURG	State:	MD
Zip:	Not Reported	Driller na:	WILLIAM K WOOD
Driller id:	MWD 70	Est gpm pr:	10
Use for wa:	Home or Public Use	Approx dep:	140
Drill meth:	ROTARY	Replacemen:	N
Wapid:	Not Reported	Subdivisio:	Not Reported
Section:	Not Reported	Lot:	2

## GEOCHECK® - PHYSICAL SETTING SOURCE MAP FINDINGS

Nearest to:	FEDERALSBURG	Town dista:	.5
Town direc:	S	Road name:	2766 VET DRIVE
Road side:	W	Road dista:	50 FT
Tax map:	65	Block:	3
Parcel:	29	N grid83:	113309
E grid83:	506403	Lat dec de:	38.681015
Lon dec de:	-75.777088	Issue date:	1997 9 5
Special fl:	Not Reported	C1 seq:	9967
C1 recd:	19971231	Completion:	19971112
Total dept:	123	Num unsucc:	0
Hydrofract:	Not Reported	Grouted:	Y
Grout type:	BC	Grout top:	2
Grout bott:	80	Casing typ:	PL
Casing dia:	4	Casing dep:	113
Casing hei:	+1	Screen typ:	PL
Top screen:	113	Bottom scr:	123
Screen t 1:	Not Reported	Top scre 1:	0
Bottom s 1:	0	Screen t 2:	Not Reported
Top scre 2:	0	Bottom s 2:	0
Screen dia:	4	Flowing we:	Not Reported
Telescopin:	Not Reported	Log type:	Not Reported
Hrs pumped:	2	Pumping ra:	30
Level befo:	25	Level duri:	100
Test pump:	A	Pump insta:	N
Install pu:	Not Reported	Capacity:	0
Pump hp:	0	Column len:	0
Closed:	Not Reported	Abandoned:	Not Reported
Abandon da:	0	Site id:	MD7000000405255

**V85  
SSW  
1/2 - 1 Mile  
Lower**

**MD WELLS    MD7000000152887**

Objectid:	152887	County let:	CO
Permit:	CO730745	Mgs id:	Not Reported
B1 seq:	Not Reported	B1 recd:	197610 4
City:	FEDERALSBURG	State:	MD
Zip:	Not Reported	Driller na:	DELMARVA DRLG CO INC
Driller id:	MWD0003	Est gpm pr:	15
Use for wa:	Home or Public Use	Approx dep:	50
Drill meth:	ROTARY	Replacemen:	Y
Wapid:	Not Reported	Subdivisio:	Not Reported
Section:	Not Reported	Lot:	Not Reported
Nearest to:	FEDERALSBURG	Town dista:	2 MI
Town direc:	SW	Road name:	CLARK CAN HOUSE RD
Road side:	N	Road dista:	150 FT
Tax map:	Not Reported	Block:	Not Reported
Parcel:	Not Reported	N grid83:	113005
E grid83:	505183	Lat dec de:	38.678415
Lon dec de:	-75.791146	Issue date:	197610 1
Special fl:	Not Reported	C1 seq:	Not Reported
C1 recd:	19761112	Completion:	19761020
Total dept:	35	Num unsucc:	0
Hydrofract:	Not Reported	Grouted:	Y
Grout type:	CM	Grout top:	0
Grout bott:	15	Casing typ:	PL
Casing dia:	2	Casing dep:	31
Casing hei:	+02	Screen typ:	PL
Top screen:	31	Bottom scr:	35
Screen t 1:	Not Reported	Top scre 1:	0

## GEOCHECK® - PHYSICAL SETTING SOURCE MAP FINDINGS

Bottom s 1:	0	Screen t 2:	Not Reported
Top scre 2:	0	Bottom s 2:	0
Screen dia:	2	Flowing we:	Not Reported
Telescopin:	Not Reported	Log type:	Not Reported
Hrs pumped:	10	Pumping ra:	30
Level befo:	6	Level duri:	28
Test pump:	A	Pump insta:	Not Reported
Install pu:	Not Reported	Capacity:	0
Pump hp:	0	Column len:	0
Closed:	Not Reported	Abandoned:	Not Reported
Abandon da:	0	Site id:	MD7000000152887

**V86**  
**SSW**  
**1/2 - 1 Mile**  
**Lower**

**MD WELLS    MD7000000156247**

Objectid:	156247	County let:	CO
Permit:	CO812113	Mgs id:	Not Reported
B1 seq:	0059	B1 recd:	1990 118
City:	FEDERALSBURG	State:	MD
Zip:	Not Reported	Driller na:	WM. KENNETH WOOD
Driller id:	MWD0070	Est gpm pr:	10
Use for wa:	Home or Public Use	Approx dep:	240
Drill meth:	ROTARY	Replacemen:	Y
Wapid:	Not Reported	Subdivisio:	Not Reported
Section:	Not Reported	Lot:	Not Reported
Nearest to:	FEDERALSBURG	Town dista:	1
Town direc:	SW	Road name:	CLARK CANNINGHOUSE
Road side:	N	Road dista:	600 FT
Tax map:	Not Reported	Block:	Not Reported
Parcel:	Not Reported	N grid83:	113005
E grid83:	505183	Lat dec de:	38.678415
Lon dec de:	-75.791146	Issue date:	1990 118
Special fl:	N	C1 seq:	7856
C1 recd:	1990 130	Completion:	1990 123
Total dept:	290	Num unsucc:	0
Hydrofract:	Not Reported	Grouted:	Y
Grout type:	BC	Grout top:	5
Grout bott:	260	Casing typ:	PL
Casing dia:	4	Casing dep:	180
Casing hei:	+1	Screen typ:	PL
Top screen:	275	Bottom scr:	290
Screen t 1:	Not Reported	Top scre 1:	0
Bottom s 1:	0	Screen t 2:	Not Reported
Top scre 2:	0	Bottom s 2:	0
Screen dia:	2	Flowing we:	Not Reported
Telescopin:	Not Reported	Log type:	Not Reported
Hrs pumped:	5	Pumping ra:	30
Level befo:	44	Level duri:	100
Test pump:	A	Pump insta:	N
Install pu:	Not Reported	Capacity:	0
Pump hp:	0	Column len:	0
Closed:	Not Reported	Abandoned:	Not Reported
Abandon da:	0	Site id:	MD7000000156247

## GEOCHECK® - PHYSICAL SETTING SOURCE MAP FINDINGS

Map ID  
Direction  
Distance  
Elevation

Database      EDR ID Number

**87**  
**SSE**  
**1/2 - 1 Mile**  
**Lower**

**MD WELLS      MD7000000333029**

Objectid:	333029	County let:	CO
Permit:	CO880167	Mgs id:	Not Reported
B1 seq:	4696	B1 recd:	19901214
City:	FEDERALSBURG	State:	MD
Zip:	21632	Driller na:	THOMAS H. COLLIER
Driller id:	MWD0324	Est gpm pr:	10
Use for wa:	Home or Public Use	Approx dep:	150
Drill meth:	ROTARY	Replacemen:	Y
Wapid:	Not Reported	Subdivisio:	Not Reported
Section:	Not Reported	Lot:	10&11
Nearest to:	FEDERALSBURG	Town dista:	2
Town direc:	S	Road name:	CLARKS CANNING HOUSE
Road side:	N	Road dista:	100 FT
Tax map:	65	Block:	2
Parcel:	10	N grid83:	113004
E grid83:	505793	Lat dec de:	38.678342
Lon dec de:	-75.784141	Issue date:	19901217
Special fl:	N	C1 seq:	0733
C1 recd:	1991 617	Completion:	1991 1 8
Total dept:	140	Num unsucc:	0
Hydrofract:	Not Reported	Grouted:	Y
Grout type:	BC	Grout top:	0
Grout bott:	80	Casing typ:	PL
Casing dia:	4	Casing dep:	130
Casing hei:	+2	Screen typ:	PL
Top screen:	130	Bottom scr:	140
Screen t 1:	Not Reported	Top scre 1:	0
Bottom s 1:	0	Screen t 2:	Not Reported
Top scre 2:	0	Bottom s 2:	0
Screen dia:	2	Flowing we:	Not Reported
Telescopin:	Not Reported	Log type:	Not Reported
Hrs pumped:	5	Pumping ra:	12
Level befo:	27	Level duri:	70
Test pump:	A	Pump insta:	Y
Install pu:	Not Reported	Capacity:	0
Pump hp:	0	Column len:	0
Closed:	Not Reported	Abandoned:	Not Reported
Abandon da:	0	Site id:	MD7000000333029

**88**  
**WSW**  
**1/2 - 1 Mile**  
**Lower**

**MD WELLS      MD7000000415580**

Objectid:	415580	County let:	DO
Permit:	DO920115	Mgs id:	Not Reported
B1 seq:	3621	B1 recd:	1997 7 8
City:	HURLOCK	State:	MD
Zip:	21643	Driller na:	WM K WOOD
Driller id:	MWD 70	Est gpm pr:	10
Use for wa:	Home or Public Use	Approx dep:	390
Drill meth:	ROTARY	Replacemen:	N
Wapid:	Not Reported	Subdivisio:	5235 WILLIAMSBURG RD
Section:	Not Reported	Lot:	Not Reported

## GEOCHECK® - PHYSICAL SETTING SOURCE MAP FINDINGS

Nearest to:	FEDERALSBURG	Town dista:	1
Town direc:	SW	Road name:	WILLIAMSBURG
Road side:	E	Road dista:	300 FT
Tax map:	7	Block:	1
Parcel:	177	N grid83:	113614
E grid83:	504269	Lat dec de:	38.684015
Lon dec de:	-75.801562	Issue date:	1997 717
Special fl:	Not Reported	C1 seq:	0881
C1 recd:	1997 912	Completion:	1997 827
Total dept:	290	Num unsucc:	0
Hydrofract:	Not Reported	Grouted:	Y
Grout type:	BC	Grout top:	2
Grout bott:	210	Casing typ:	PL
Casing dia:	4	Casing dep:	270
Casing hei:	+1	Screen typ:	PL
Top screen:	270	Bottom scr:	290
Screen t 1:	Not Reported	Top scre 1:	0
Bottom s 1:	0	Screen t 2:	Not Reported
Top scre 2:	0	Bottom s 2:	0
Screen dia:	4	Flowing we:	Not Reported
Telescopin:	Not Reported	Log type:	Not Reported
Hrs pumped:	2	Pumping ra:	40
Level befo:	49	Level duri:	100
Test pump:	A	Pump insta:	N
Install pu:	Not Reported	Capacity:	0
Pump hp:	0	Column len:	0
Closed:	Not Reported	Abandoned:	Not Reported
Abandon da:	0	Site id:	MD7000000415580

**89**  
**NNW**  
**1/2 - 1 Mile**  
**Lower**

**MD WELLS    MD7000000366392**

Objectid:	366392	County let:	CO
Permit:	CO920226	Mgs id:	Not Reported
B1 seq:	3628	B1 recd:	19941222
City:	PRESTON	State:	MD
Zip:	Not Reported	Driller na:	WILLIAM K WOOD
Driller id:	MWD 70	Est gpm pr:	0
Use for wa:	Test, Observation, Monitoring	Approx dep:	80
Drill meth:	ROTARY	Replacemen:	N
Wapid:	Not Reported	Subdivisio:	Not Reported
Section:	Not Reported	Lot:	Not Reported
Nearest to:	FEDERALSBURG	Town dista:	1
Town direc:	NW	Road name:	313
Road side:	W	Road dista:	1000FT
Tax map:	61	Block:	7
Parcel:	17	N grid83:	115748
E grid83:	504879	Lat dec de:	38.703162
Lon dec de:	-75.794232	Issue date:	19941214
Special fl:	Not Reported	C1 seq:	9630
C1 recd:	1995 213	Completion:	19941220
Total dept:	50	Num unsucc:	0
Hydrofract:	Not Reported	Grouted:	Y
Grout type:	BC	Grout top:	0
Grout bott:	25	Casing typ:	PL
Casing dia:	4	Casing dep:	25
Casing hei:	+1	Screen typ:	PL
Top screen:	25	Bottom scr:	50
Screen t 1:	Not Reported	Top scre 1:	0



## GEOCHECK® - PHYSICAL SETTING SOURCE MAP FINDINGS

Bottom s 1:	0	Screen t 2:	Not Reported
Top scre 2:	0	Bottom s 2:	0
Screen dia:	4	Flowing we:	Not Reported
Telescopin:	Not Reported	Log type:	Not Reported
Hrs pumped:	3	Pumping ra:	578
Level befo:	7	Level duri:	10
Test pump:	A	Pump insta:	N
Install pu:	Not Reported	Capacity:	0
Pump hp:	0	Column len:	0
Closed:	Not Reported	Abandoned:	Y
Abandon da:	19941210	Site id:	MD7000000366392

**W90  
West  
1/2 - 1 Mile  
Higher**

**MD WELLS    MD7000000160016**

Objectid:	160016	County let:	DO
Permit:	DO810276	Mgs id:	Not Reported
B1 seq:	Not Reported	B1 recd:	198311 7
City:	FEDERALSBURG	State:	MD
Zip:	21632	Driller na:	WOOD, WM K.
Driller id:	MWD0070	Est gpm pr:	300
Use for wa:	Farm (livestock watering and Agricultural Irrigation)	Drill meth:	ROTARY
Approx dep:	60	Wapid:	Not Reported
Replacemen:	N	Section:	Not Reported
Subdivisio:	Not Reported	Nearest to:	FEDERALSBURG
Lot:	Not Reported	Town direc:	W
Town dista:	1.7 MI	Road side:	S
Road name:	318	Tax map:	Not Reported
Road dista:	500 FT	Parcel:	Not Reported
Block:	Not Reported	E grid83:	503964
N grid83:	114529	Lon dec de:	-75.804927
Lat dec de:	38.692288	Special fl:	Not Reported
Issue date:	198311 8	C1 recd:	1984 2 8
C1 seq:	Not Reported	Total dept:	55
Completion:	198312 9	Hydrofract:	Not Reported
Num unsucc:	0	Grout type:	BC
Grouted:	Y	Grout bott:	15
Grout top:	3	Casing dia:	6
Casing typ:	PL	Casing hei:	+01
Casing dep:	15	Top screen:	15
Screen typ:	PL	Screen t 1:	Not Reported
Bottom scr:	55	Bottom s 1:	0
Top scre 1:	0	Top scre 2:	0
Screen t 2:	Not Reported	Screen dia:	6
Bottom s 2:	0	Telescopin:	Not Reported
Flowing we:	Not Reported	Hrs pumped:	5
Log type:	Not Reported	Level befo:	9
Pumping ra:	90	Test pump:	A
Level duri:	16	Install pu:	Not Reported
Pump insta:	Not Reported	Pump hp:	0
Capacity:	0	Closed:	Not Reported
Column len:	0	Abandon da:	0
Abandoned:	Not Reported		
Site id:	MD7000000160016		

# GEOCHECK® - PHYSICAL SETTING SOURCE MAP FINDINGS

Map ID  
 Direction  
 Distance  
 Elevation

Database      EDR ID Number

**W91**  
**West**  
**1/2 - 1 Mile**  
**Higher**

**MD WELLS      MD7000000160017**

Objectid:	160017	County let:	DO
Permit:	DO810277	Mgs id:	Not Reported
B1 seq:	Not Reported	B1 recd:	198311 7
City:	FEDERALSBURG	State:	MD
Zip:	21632	Driller na:	WOOD, WM K.
Driller id:	MWD0070	Est gpm pr:	300
Use for wa:	Farm (livestock watering and Agricultural Irrigation)		
Approx dep:	60	Drill meth:	ROTARY
Replacemen:	N	Wapid:	Not Reported
Subdivisio:	Not Reported	Section:	Not Reported
Lot:	Not Reported	Nearest to:	FEDERALSBURG
Town dista:	1.7 MI	Town direc:	W
Road name:	318	Road side:	S
Road dista:	500 FT	Tax map:	Not Reported
Block:	Not Reported	Parcel:	Not Reported
N grid83:	114529	E grid83:	503964
Lat dec de:	38.692288	Lon dec de:	-75.804927
Issue date:	198311 8	Special fl:	Not Reported
C1 seq:	Not Reported	C1 recd:	1984 2 8
Completion:	1984 1 2	Total dept:	63
Num unsucc:	0	Hydrofract:	Not Reported
Grouted:	Y	Grout type:	BC
Grout top:	3	Grout bott:	20
Casing typ:	PL	Casing dia:	8
Casing dep:	20	Casing hei:	+01
Screen typ:	PL	Top screen:	20
Bottom scr:	63	Screen t 1:	Not Reported
Top scre 1:	0	Bottom s 1:	0
Screen t 2:	Not Reported	Top scre 2:	0
Bottom s 2:	0	Screen dia:	8
Flowing we:	Not Reported	Telescopin:	Not Reported
Log type:	Not Reported	Hrs pumped:	5
Pumping ra:	80	Level befo:	4
Level duri:	8	Test pump:	A
Pump insta:	Not Reported	Install pu:	Not Reported
Capacity:	0	Pump hp:	0
Column len:	0	Closed:	Not Reported
Abandoned:	Not Reported	Abandon da:	0
Site id:	MD7000000160017		

**W92**  
**West**  
**1/2 - 1 Mile**  
**Higher**

**MD WELLS      MD7000000160018**

Objectid:	160018	County let:	DO
Permit:	DO810278	Mgs id:	Not Reported
B1 seq:	Not Reported	B1 recd:	198311 7
City:	FEDERALSBURG	State:	MD
Zip:	21632	Driller na:	WOOD, WM K.
Driller id:	MWD0070	Est gpm pr:	300
Use for wa:	Farm (livestock watering and Agricultural Irrigation)		
Approx dep:	60	Drill meth:	ROTARY
Replacemen:	N	Wapid:	Not Reported

## GEOCHECK® - PHYSICAL SETTING SOURCE MAP FINDINGS

Subdivisio:	Not Reported	Section:	Not Reported
Lot:	Not Reported	Nearest to:	FEDERALSBURG
Town dista:	1.7 MI	Town direc:	W
Road name:	318	Road side:	S
Road dista:	500 FT	Tax map:	Not Reported
Block:	Not Reported	Parcel:	Not Reported
N grid83:	114529	E grid83:	503964
Lat dec de:	38.692288	Lon dec de:	-75.804927
Issue date:	198311 8	Special fl:	Not Reported
C1 seq:	Not Reported	C1 recd:	1984 2 8
Completion:	1984 1 3	Total dept:	55
Num unsucc:	0	Hydrofract:	Not Reported
Grouted:	Y	Grout type:	BC
Grout top:	3	Grout bott:	20
Casing typ:	PL	Casing dia:	8
Casing dep:	20	Casing hei:	+01
Screen typ:	PL	Top screen:	20
Bottom scr:	55	Screen t 1:	Not Reported
Top scre 1:	0	Bottom s 1:	0
Screen t 2:	Not Reported	Top scre 2:	0
Bottom s 2:	0	Screen dia:	8
Flowing we:	Not Reported	Telescopin:	Not Reported
Log type:	Not Reported	Hrs pumped:	5
Pumping ra:	80	Level befo:	3
Level duri:	8	Test pump:	A
Pump insta:	Not Reported	Install pu:	Not Reported
Capacity:	0	Pump hp:	0
Column len:	0	Closed:	Not Reported
Abandoned:	Not Reported	Abandon da:	0
Site id:	MD7000000160018		

**93**  
**East**  
**1/2 - 1 Mile**  
**Lower**

**MD WELLS MD7000000155748**

Objectid:	155748	County let:	CO
Permit:	CO811611	Mgs id:	Not Reported
B1 seq:	Not Reported	B1 recd:	1988 729
City:	FEDERALSBURG	State:	MD
Zip:	21632	Driller na:	KELLEY, GEORGE B. JR
Driller id:	MWD0236	Est gpm pr:	10
Use for wa:	Industrial, Commercial, State and Federal Gov.		
Approx dep:	180	Drill meth:	ROTARY
Replacemen:	Y	Wapid:	CO1988G017
Subdivisio:	Not Reported	Section:	Not Reported
Lot:	Not Reported	Nearest to:	FEDERALSBURG
Town dista:	4 MI	Town direc:	S
Road name:	ROSSER	Road side:	E
Road dista:	100 FT	Tax map:	Not Reported
Block:	Not Reported	Parcel:	Not Reported
N grid83:	114224	E grid83:	507012
Lat dec de:	38.689178	Lon dec de:	-75.769941
Issue date:	1988 812	Special fl:	Not Reported
C1 seq:	Not Reported	C1 recd:	198811 9
Completion:	1988 8 9	Total dept:	290
Num unsucc:	0	Hydrofract:	Not Reported
Grouted:	Y	Grout type:	BC
Grout top:	3	Grout bott:	130
Casing typ:	PL	Casing dia:	4
Casing dep:	280	Casing hei:	+01

## GEOCHECK® - PHYSICAL SETTING SOURCE MAP FINDINGS

Screen typ:	PL	Top screen:	280
Bottom scr:	290	Screen t 1:	Not Reported
Top scre 1:	0	Bottom s 1:	0
Screen t 2:	Not Reported	Top scre 2:	0
Bottom s 2:	0	Screen dia:	4
Flowing we:	Not Reported	Telescopin:	Not Reported
Log type:	Not Reported	Hrs pumped:	3
Pumping ra:	35	Level befo:	22
Level duri:	80	Test pump:	A
Pump insta:	Not Reported	Install pu:	S
Capacity:	10	Pump hp:	.5
Column len:	100	Closed:	Not Reported
Abandoned:	Not Reported	Abandon da:	0
Site id:	MD7000000155748		

**94**  
**SSW**  
**1/2 - 1 Mile**  
**Lower**

**MD WELLS    MD7000000549270**

Objectid:	549270	County let:	Not Reported
Permit:	CO951284	Mgs id:	Not Reported
B1 seq:	8562	B1 recd:	20121026
City:	FEDERALSBURG	State:	MD
Zip:	21632	Driller na:	BEN WOOD
Driller id:	MSD 141	Est gpm pr:	10
Use for wa:	Home or Public Use	Approx dep:	220
Drill meth:	ROTARY	Replacemen:	Y
Wapid:	Not Reported	Subdivisio:	Not Reported
Section:	Not Reported	Lot:	Not Reported
Nearest to:	FEDERALSBURG	Town dista:	Not Reported
Town direc:	Not Reported	Road name:	5220 CLARK CANNING H
Road side:	N	Road dista:	25 FT
Tax map:	0065	Block:	0002
Parcel:	0044	N grid83:	0
E grid83:	0	Lat dec de:	38.677184
Lon dec de:	-75.7911	Issue date:	20121031
Special fl:	Not Reported	C1 seq:	19963
C1 recd:	0	Completion:	20121114
Total dept:	290	Num unsucc:	0
Hydrofract:	Not Reported	Grouted:	Y
Grout type:	BC	Grout top:	2
Grout bott:	260	Casing typ:	PL
Casing dia:	4	Casing dep:	270
Casing hei:	+1	Screen typ:	PL
Top screen:	270	Bottom scr:	290
Screen t 1:	Not Reported	Top scre 1:	0
Bottom s 1:	0	Screen t 2:	Not Reported
Top scre 2:	0	Bottom s 2:	0
Screen dia:	4	Flowing we:	Not Reported
Telescopin:	Not Reported	Log type:	Not Reported
Hrs pumped:	2	Pumping ra:	35
Level befo:	45	Level duri:	100
Test pump:	A	Pump insta:	Y
Install pu:	S	Capacity:	10
Pump hp:	.5	Column len:	100
Closed:	Not Reported	Abandoned:	Not Reported
Abandon da:	0	Site id:	MD7000000549270

# GEOCHECK® - PHYSICAL SETTING SOURCE MAP FINDINGS

Map ID  
Direction  
Distance  
Elevation

Database      EDR ID Number

**X95**  
**ENE**  
**1/2 - 1 Mile**  
**Lower**

**MD WELLS      MD7000000445639**

Objectid:	445639	County let:	CO
Permit:	CO941461	Mgs id:	Not Reported
B1 seq:	3037	B1 recd:	2000 615
City:	FEDERALSBURG	State:	MD
Zip:	21632	Driller na:	DAVID B HARTMAN
Driller id:	MWD 517	Est gpm pr:	5
Use for wa:	Test, Observation, Monitoring	Approx dep:	20
Drill meth:	BORED	Replacemen:	N
Wapid:	Not Reported	Subdivisio:	Not Reported
Section:	Not Reported	Lot:	Not Reported
Nearest to:	FEDERALSBURG	Town dista:	Not Reported
Town direc:	T	Road name:	CENTRAL AVE
Road side:	N	Road dista:	30 FT
Tax map:	201	Block:	Not Reported
Parcel:	701	N grid83:	114833
E grid83:	507012	Lat dec de:	38.694669
Lon dec de:	-75.769847	Issue date:	2000 616
Special fl:	Not Reported	C1 seq:	7293
C1 recd:	2000 717	Completion:	2000 626
Total dept:	19	Num unsucc:	0
Hydrofract:	N	Grouted:	Y
Grout type:	CM	Grout top:	0
Grout bott:	2	Casing typ:	PL
Casing dia:	4	Casing dep:	2
Casing hei:	+2	Screen typ:	PL
Top screen:	2	Bottom scr:	19
Screen t 1:	Not Reported	Top scre 1:	0
Bottom s 1:	0	Screen t 2:	Not Reported
Top scre 2:	0	Bottom s 2:	0
Screen dia:	4	Flowing we:	Not Reported
Telescopin:	Not Reported	Log type:	Not Reported
Hrs pumped:	0	Pumping ra:	0
Level befo:	0	Level duri:	0
Test pump:	Not Reported	Pump insta:	N
Install pu:	Not Reported	Capacity:	0
Pump hp:	0	Column len:	0
Closed:	Not Reported	Abandoned:	Not Reported
Abandon da:	0	Site id:	MD7000000445639

**X96**  
**ENE**  
**1/2 - 1 Mile**  
**Lower**

**MD WELLS      MD7000000464566**

Objectid:	464566	County let:	CO
Permit:	CO941711	Mgs id:	Not Reported
B1 seq:	1546	B1 recd:	2001 5 1
City:	FEDERALSBURG	State:	MD
Zip:	21632	Driller na:	MICHAEL T HALL
Driller id:	MWD 461	Est gpm pr:	0
Use for wa:	Test, Observation, Monitoring	Approx dep:	10
Drill meth:	BORED	Replacemen:	N
Wapid:	Not Reported	Subdivisio:	FEDERALSBURG
Section:	Not Reported	Lot:	Not Reported

## GEOCHECK® - PHYSICAL SETTING SOURCE MAP FINDINGS

Nearest to:	FEDERALSBURG	Town dista:	Not Reported
Town direc:	T	Road name:	301 EAST CENTRAL AVE
Road side:	S	Road dista:	30 FT
Tax map:	201	Block:	22
Parcel:	792	N grid83:	114833
E grid83:	507012	Lat dec de:	38.694669
Lon dec de:	-75.769847	Issue date:	2001 5 3
Special fl:	Not Reported	C1 seq:	1561
C1 recd:	2002 415	Completion:	2001 516
Total dept:	10	Num unsucc:	0
Hydrofract:	Not Reported	Grouted:	Y
Grout type:	BC	Grout top:	0
Grout bott:	3	Casing typ:	PL
Casing dia:	4	Casing dep:	3
Casing hei:	+5	Screen typ:	PL
Top screen:	3	Bottom scr:	10
Screen t 1:	Not Reported	Top scre 1:	0
Bottom s 1:	0	Screen t 2:	Not Reported
Top scre 2:	0	Bottom s 2:	0
Screen dia:	4	Flowing we:	Not Reported
Telescopin:	Not Reported	Log type:	Not Reported
Hrs pumped:	0	Pumping ra:	0
Level befo:	0	Level duri:	0
Test pump:	A	Pump insta:	N
Install pu:	Not Reported	Capacity:	0
Pump hp:	0	Column len:	0
Closed:	Not Reported	Abandoned:	Not Reported
Abandon da:	0	Site id:	MD7000000464566

**X97  
ENE  
1/2 - 1 Mile  
Lower**

**MD WELLS    MD7000000464567**

Objectid:	464567	County let:	CO
Permit:	CO941712	Mgs id:	Not Reported
B1 seq:	1543	B1 recd:	2001 5 1
City:	FEDERALSBURG	State:	MD
Zip:	21632	Driller na:	MICHAEL T HALL
Driller id:	MWD 461	Est gpm pr:	0
Use for wa:	Test, Observation, Monitoring	Approx dep:	10
Drill meth:	BORED	Replacemen:	N
Wapid:	Not Reported	Subdivisio:	FEDERALSBURG
Section:	Not Reported	Lot:	Not Reported
Nearest to:	FEDERALSBURG	Town dista:	Not Reported
Town direc:	T	Road name:	304 EAST CENTRAL AVE
Road side:	S	Road dista:	30 FT
Tax map:	201	Block:	Not Reported
Parcel:	792	N grid83:	114833
E grid83:	507012	Lat dec de:	38.694669
Lon dec de:	-75.769847	Issue date:	2001 5 3
Special fl:	Not Reported	C1 seq:	1590
C1 recd:	2002 415	Completion:	2001 516
Total dept:	10	Num unsucc:	0
Hydrofract:	Not Reported	Grouted:	Y
Grout type:	BC	Grout top:	0
Grout bott:	3	Casing typ:	PL
Casing dia:	4	Casing dep:	3
Casing hei:	+5	Screen typ:	PL
Top screen:	3	Bottom scr:	10
Screen t 1:	Not Reported	Top scre 1:	0

## GEOCHECK® - PHYSICAL SETTING SOURCE MAP FINDINGS

Bottom s 1:	0	Screen t 2:	Not Reported
Top scre 2:	0	Bottom s 2:	0
Screen dia:	4	Flowing we:	Not Reported
Telescopin:	Not Reported	Log type:	Not Reported
Hrs pumped:	0	Pumping ra:	0
Level befo:	0	Level duri:	0
Test pump:	A	Pump insta:	N
Install pu:	Not Reported	Capacity:	0
Pump hp:	0	Column len:	0
Closed:	Not Reported	Abandoned:	Not Reported
Abandon da:	0	Site id:	MD7000000464567

**Y98  
ESE  
1/2 - 1 Mile  
Lower**

**MD WELLS    MD7000000155042**

Objectid:	155042	County let:	CO
Permit:	CO810903	Mgs id:	Not Reported
B1 seq:	Not Reported	B1 recd:	1986 6 2
City:	FEDERALSBURG	State:	MD
Zip:	21632	Driller na:	FISHER THOMAS D.
Driller id:	MWD0292	Est gpm pr:	10
Use for wa:	Home or Public Use	Approx dep:	45
Drill meth:	ROTARY	Replacemen:	Y
Wapid:	Not Reported	Subdivisio:	Not Reported
Section:	Not Reported	Lot:	Not Reported
Nearest to:	FEDERALSBURG	Town dista:	.7 MI
Town direc:	SE	Road name:	MD 313
Road side:	W	Road dista:	1000FT
Tax map:	Not Reported	Block:	Not Reported
Parcel:	Not Reported	N grid83:	113919
E grid83:	507012	Lat dec de:	38.686432
Lon dec de:	-75.769989	Issue date:	1986 6 4
Special fl:	Not Reported	C1 seq:	Not Reported
C1 recd:	1986 910	Completion:	1986 8 5
Total dept:	40	Num unsucc:	0
Hydrofract:	Not Reported	Grouted:	Y
Grout type:	BC	Grout top:	3
Grout bott:	25	Casing typ:	PL
Casing dia:	2	Casing dep:	35
Casing hei:	+01	Screen typ:	PL
Top screen:	35	Bottom scr:	40
Screen t 1:	Not Reported	Top scre 1:	0
Bottom s 1:	0	Screen t 2:	Not Reported
Top scre 2:	0	Bottom s 2:	0
Screen dia:	2	Flowing we:	Not Reported
Telescopin:	Not Reported	Log type:	Not Reported
Hrs pumped:	4	Pumping ra:	10
Level befo:	8	Level duri:	23
Test pump:	A	Pump insta:	Not Reported
Install pu:	Not Reported	Capacity:	0
Pump hp:	0	Column len:	0
Closed:	Not Reported	Abandoned:	Y
Abandon da:	2004 218	Site id:	MD7000000155042

# GEOCHECK® - PHYSICAL SETTING SOURCE MAP FINDINGS

Map ID  
Direction  
Distance  
Elevation

Database      EDR ID Number

**Y99**  
**ESE**  
**1/2 - 1 Mile**  
**Lower**

**MD WELLS      MD7000000486787**

Objectid:	486787	County let:	CO
Permit:	CO942426	Mgs id:	Not Reported
B1 seq:	0767	B1 recd:	20031211
City:	FEDERALSBURG	State:	MD
Zip:	21639	Driller na:	JOHN F BISCHOFF SR
Driller id:	MSD 2	Est gpm pr:	10
Use for wa:	Home or Public Use	Approx dep:	130
Drill meth:	ROTARY	Replacemen:	Y
Wapid:	Not Reported	Subdivisio:	Not Reported
Section:	Not Reported	Lot:	Not Reported
Nearest to:	FEDERALSBURG	Town dista:	Not Reported
Town direc:	S	Road name:	2916 MOWBRAY CREEK R
Road side:	W	Road dista:	100 FT
Tax map:	61	Block:	22
Parcel:	410	N grid83:	113919
E grid83:	507012	Lat dec de:	38.686432
Lon dec de:	-75.769989	Issue date:	20031211
Special fl:	Not Reported	C1 seq:	9149
C1 recd:	20041029	Completion:	20031211
Total dept:	170	Num unsucc:	0
Hydrofract:	Not Reported	Grouted:	Y
Grout type:	BC	Grout top:	0
Grout bott:	40	Casing typ:	PL
Casing dia:	4	Casing dep:	162
Casing hei:	+2	Screen typ:	PL
Top screen:	165	Bottom scr:	170
Screen t 1:	Not Reported	Top scre 1:	0
Bottom s 1:	0	Screen t 2:	Not Reported
Top scre 2:	0	Bottom s 2:	0
Screen dia:	2	Flowing we:	Not Reported
Telescopin:	T	Log type:	Not Reported
Hrs pumped:	48	Pumping ra:	25
Level befo:	60	Level duri:	75
Test pump:	S	Pump insta:	Y
Install pu:	S	Capacity:	10
Pump hp:	.5	Column len:	110
Closed:	A	Abandoned:	Not Reported
Abandon da:	0	Site id:	MD7000000486787

**Y100**  
**ESE**  
**1/2 - 1 Mile**  
**Lower**

**MD WELLS      MD7000000504710**

Objectid:	504710	County let:	Not Reported
Permit:	CO942975	Mgs id:	Not Reported
B1 seq:	6519	B1 recd:	0
City:	HURLOCK	State:	MD
Zip:	21643	Driller na:	BEN WOOD
Driller id:	MSD 141	Est gpm pr:	10
Use for wa:	Home or Public Use	Approx dep:	300
Drill meth:	ROTARY	Replacemen:	Y
Wapid:	Not Reported	Subdivisio:	Not Reported
Section:	Not Reported	Lot:	Not Reported



## GEOCHECK® - PHYSICAL SETTING SOURCE MAP FINDINGS

Nearest to:	FEDERALSBURG	Town dista:	Not Reported
Town direc:	T	Road name:	2922 MOBREY CREEK RD
Road side:	Not Reported	Road dista:	75 FT
Tax map:	61	Block:	22
Parcel:	411	N grid83:	113919
E grid83:	507012	Lat dec de:	38.686432
Lon dec de:	-75.769989	Issue date:	200511 9
Special fl:	Not Reported	C1 seq:	1805
C1 recd:	20051214	Completion:	200511 4
Total dept:	120	Num unsucc:	0
Hydrofract:	Not Reported	Grouted:	Y
Grout type:	BC	Grout top:	2
Grout bott:	100	Casing typ:	PL
Casing dia:	4	Casing dep:	100
Casing hei:	+1	Screen typ:	PL
Top screen:	100	Bottom scr:	120
Screen t 1:	Not Reported	Top scre 1:	0
Bottom s 1:	0	Screen t 2:	Not Reported
Top scre 2:	0	Bottom s 2:	0
Screen dia:	4	Flowing we:	Not Reported
Telescopin:	Not Reported	Log type:	Not Reported
Hrs pumped:	2	Pumping ra:	30
Level befo:	25	Level duri:	80
Test pump:	A	Pump insta:	Y
Install pu:	S	Capacity:	10
Pump hp:	.5	Column len:	80
Closed:	A	Abandoned:	Not Reported
Abandon da:	0	Site id:	MD7000000504710

**101  
NE  
1/2 - 1 Mile  
Lower**

**MD WELLS    MD7000000464509**

Objectid:	464509	County let:	CO
Permit:	CO941768	Mgs id:	Not Reported
B1 seq:	0171	B1 recd:	2001 615
City:	FEDERALSBURG	State:	MD
Zip:	Not Reported	Driller na:	FRANK A KLECKA III
Driller id:	MWD 525	Est gpm pr:	0
Use for wa:	Test, Observation, Monitoring	Approx dep:	15
Drill meth:	DRIVEN	Replacemen:	N
Wapid:	Not Reported	Subdivisio:	Not Reported
Section:	Not Reported	Lot:	Not Reported
Nearest to:	FEDERALSBURG	Town dista:	Not Reported
Town direc:	T	Road name:	MORRIS ROAD
Road side:	Not Reported	Road dista:	40 FT
Tax map:	201	Block:	21
Parcel:	299 30	N grid83:	115443
E grid83:	506707	Lat dec de:	38.700197
Lon dec de:	-75.773256	Issue date:	2001 625
Special fl:	Not Reported	C1 seq:	9999
C1 recd:	0	Completion:	0
Total dept:	0	Num unsucc:	0
Hydrofract:	Not Reported	Grouted:	Not Reported
Grout type:	Not Reported	Grout top:	0
Grout bott:	0	Casing typ:	Not Reported
Casing dia:	0	Casing dep:	0
Casing hei:	Not Reported	Screen typ:	Not Reported
Top screen:	0	Bottom scr:	0
Screen t 1:	Not Reported	Top scre 1:	0

## GEOCHECK® - PHYSICAL SETTING SOURCE MAP FINDINGS

Bottom s 1:	0	Screen t 2:	Not Reported
Top scre 2:	0	Bottom s 2:	0
Screen dia:	0	Flowing we:	Not Reported
Telescopin:	Not Reported	Log type:	Not Reported
Hrs pumped:	0	Pumping ra:	0
Level befo:	0	Level duri:	0
Test pump:	Not Reported	Pump insta:	Not Reported
Install pu:	Not Reported	Capacity:	0
Pump hp:	0	Column len:	0
Closed:	C	Abandoned:	Not Reported
Abandon da:	0	Site id:	MD7000000464509

# GEOCHECK® - PHYSICAL SETTING SOURCE MAP FINDINGS RADON

## AREA RADON INFORMATION

EPA Region 3 Statistical Summary Readings for Zip Code: 21632

Number of sites tested: 12.

Maximum Radon Level: 5.3 pCi/L.

Minimum Radon Level: 1.5 pCi/L.

pCi/L <4	pCi/L 4-10	pCi/L 10-20	pCi/L 20-50	pCi/L 50-100	pCi/L >100
11 (91.67%)	1 (8.33%)	0 (0.00%)	0 (0.00%)	0 (0.00%)	0 (0.00%)

Federal EPA Radon Zone for CAROLINE County: 3

- Note: Zone 1 indoor average level > 4 pCi/L.  
 : Zone 2 indoor average level >= 2 pCi/L and <= 4 pCi/L.  
 : Zone 3 indoor average level < 2 pCi/L.

# PHYSICAL SETTING SOURCE RECORDS SEARCHED

## TOPOGRAPHIC INFORMATION

### USGS 7.5' Digital Elevation Model (DEM)

Source: United States Geologic Survey

EDR acquired the USGS 7.5' Digital Elevation Model in 2002 and updated it in 2006. The 7.5 minute DEM corresponds to the USGS 1:24,000- and 1:25,000-scale topographic quadrangle maps. The DEM provides elevation data with consistent elevation units and projection.

### Current USGS 7.5 Minute Topographic Map

Source: U.S. Geological Survey

## HYDROLOGIC INFORMATION

Flood Zone Data: This data was obtained from the Federal Emergency Management Agency (FEMA). It depicts 100-year and 500-year flood zones as defined by FEMA. It includes the National Flood Hazard Layer (NFHL) which incorporates Flood Insurance Rate Map (FIRM) data and Q3 data from FEMA in areas not covered by NFHL.

Source: FEMA

Telephone: 877-336-2627

Date of Government Version: 2003, 2015

NWI: National Wetlands Inventory. This data, available in select counties across the country, was obtained by EDR in 2002, 2005 and 2010 from the U.S. Fish and Wildlife Service.

## HYDROGEOLOGIC INFORMATION

### AQUIFLOW<sup>R</sup> Information System

Source: EDR proprietary database of groundwater flow information

EDR has developed the AQUIFLOW Information System (AIS) to provide data on the general direction of groundwater flow at specific points. EDR has reviewed reports submitted to regulatory authorities at select sites and has extracted the date of the report, hydrogeologically determined groundwater flow direction and depth to water table information.

## GEOLOGIC INFORMATION

### Geologic Age and Rock Stratigraphic Unit

Source: P.G. Schruben, R.E. Arndt and W.J. Bawiec, Geology of the Conterminous U.S. at 1:2,500,000 Scale - A digital representation of the 1974 P.B. King and H.M. Beikman Map, USGS Digital Data Series DDS - 11 (1994).

### STATSGO: State Soil Geographic Database

Source: Department of Agriculture, Natural Resources Conservation Service (NRCS)

The U.S. Department of Agriculture's (USDA) Natural Resources Conservation Service (NRCS) leads the national Conservation Soil Survey (NCSS) and is responsible for collecting, storing, maintaining and distributing soil survey information for privately owned lands in the United States. A soil map in a soil survey is a representation of soil patterns in a landscape. Soil maps for STATSGO are compiled by generalizing more detailed (SSURGO) soil survey maps.

### SSURGO: Soil Survey Geographic Database

Source: Department of Agriculture, Natural Resources Conservation Service (NRCS)

Telephone: 800-672-5559

SSURGO is the most detailed level of mapping done by the Natural Resources Conservation Service, mapping scales generally range from 1:12,000 to 1:63,360. Field mapping methods using national standards are used to construct the soil maps in the Soil Survey Geographic (SSURGO) database. SSURGO digitizing duplicates the original soil survey maps. This level of mapping is designed for use by landowners, townships and county natural resource planning and management.

# PHYSICAL SETTING SOURCE RECORDS SEARCHED

## LOCAL / REGIONAL WATER AGENCY RECORDS

### FEDERAL WATER WELLS

#### PWS: Public Water Systems

Source: EPA/Office of Drinking Water

Telephone: 202-564-3750

Public Water System data from the Federal Reporting Data System. A PWS is any water system which provides water to at least 25 people for at least 60 days annually. PWSs provide water from wells, rivers and other sources.

#### PWS ENF: Public Water Systems Violation and Enforcement Data

Source: EPA/Office of Drinking Water

Telephone: 202-564-3750

Violation and Enforcement data for Public Water Systems from the Safe Drinking Water Information System (SDWIS) after August 1995. Prior to August 1995, the data came from the Federal Reporting Data System (FRDS).

#### USGS Water Wells: USGS National Water Inventory System (NWIS)

This database contains descriptive information on sites where the USGS collects or has collected data on surface water and/or groundwater. The groundwater data includes information on wells, springs, and other sources of groundwater.

### STATE RECORDS

#### Maryland Public Supply Wells

Source: Department of the Environment

Telephone: 410-537-3702

Water use types included are farm (livestock watering and agricultural irrigation), geo-thermal, industrial-commercial-state and federal government, municipal, test-observation-monitoring.

## OTHER STATE DATABASE INFORMATION

#### Oil and Gas Well Location Information

Source: Department of the Environment.

Telephone: 410-537-3557

### RADON

#### Area Radon Information

Source: USGS

Telephone: 703-356-4020

The National Radon Database has been developed by the U.S. Environmental Protection Agency (USEPA) and is a compilation of the EPA/State Residential Radon Survey and the National Residential Radon Survey. The study covers the years 1986 - 1992. Where necessary data has been supplemented by information collected at private sources such as universities and research institutions.

#### EPA Radon Zones

Source: EPA

Telephone: 703-356-4020

Sections 307 & 309 of IRAA directed EPA to list and identify areas of U.S. with the potential for elevated indoor radon levels.

#### EPA Region 3 Statistical Summary Readings

Source: Region 3 EPA

Telephone: 215-814-2082

Radon readings for Delaware, D.C., Maryland, Pennsylvania, Virginia and West Virginia.

### OTHER

#### Airport Landing Facilities: Private and public use landing facilities

Source: Federal Aviation Administration, 800-457-6656

#### Epicenters: World earthquake epicenters, Richter 5 or greater

Source: Department of Commerce, National Oceanic and Atmospheric Administration

Earthquake Fault Lines: The fault lines displayed on EDR's Topographic map are digitized quaternary faultlines, prepared in 1975 by the United State Geological Survey

# PHYSICAL SETTING SOURCE RECORDS SEARCHED

## STREET AND ADDRESS INFORMATION

© 2015 TomTom North America, Inc. All rights reserved. This material is proprietary and the subject of copyright protection and other intellectual property rights owned by or licensed to Tele Atlas North America, Inc. The use of this material is subject to the terms of a license agreement. You will be held liable for any unauthorized copying or disclosure of this material.

**TILGHMAN TRAILOR PARK**  
JACKS LANE & 305 FULTON LANE  
FEDERALSBURG, MD 21632

Inquiry Number:  
November 18, 2020

## EDR Site Report™



6 Armstrong Road, 4th floor  
Shelton, CT 06484  
Toll Free: 800.352.0050  
[www.edrnet.com](http://www.edrnet.com)

# TABLE OF CONTENTS

The EDR-Site Report™ is a comprehensive presentation of government filings on a facility identified in a search of federal, state and local environmental databases.

**Section 1: Facility Detail Reports . . . . . Page 3**

All available detailed information from databases where sites are identified.

**Section 2: Databases and Update Information. . . . . Page 4**

Name, source, update dates, contact phone number and description of each of the databases for this report.

***Thank you for your business.***  
Please contact EDR at 1-800-352-0050  
with any questions or comments.

**Disclaimer - Copyright and Trademark Notice**

This report contains information obtained from a variety of public and other sources reasonably available to Environmental Data Resources, Inc. It cannot be concluded from this Report that coverage information for the target and surrounding properties does not exist from other sources. **NO WARRANTY EXPRESSED OR IMPLIED, IS MADE WHATSOEVER IN CONNECTION WITH THIS REPORT. ENVIRONMENTAL DATA RESOURCES, INC. SPECIFICALLY DISCLAIMS THE MAKING OF ANY SUCH WARRANTIES, INCLUDING WITHOUT LIMITATION, MERCHANTABILITY OR FITNESS FOR A PARTICULAR USE OR PURPOSE. ALL RISK IS ASSUMED BY THE USER. IN NO EVENT SHALL ENVIRONMENTAL DATA RESOURCES, INC. BE LIABLE TO ANYONE, WHETHER ARISING OUT OF ERRORS OR OMISSIONS, NEGLIGENCE, ACCIDENT OR ANY OTHER CAUSE, FOR ANY LOSS OR DAMAGE, INCLUDING, WITHOUT LIMITATION, SPECIAL, INCIDENTAL, CONSEQUENTIAL, OR EXEMPLARY DAMAGES. ANY LIABILITY ON THE PART OF ENVIRONMENTAL DATA RESOURCES, INC. IS STRICTLY LIMITED TO A REFUND OF THE AMOUNT PAID FOR THIS REPORT.** Purchaser accepts this report "AS IS". Any analyses, estimates, ratings, or risk codes provided in this report are provided for illustrative purposes only, and are not intended to provide, nor should they be interpreted as providing any facts regarding, or prediction or forecast of, any environmental risk for any property. Only a Phase I Environmental Site Assessment performed by an environmental professional can produce information regarding the environmental risk for any property. Additionally, the information provided in this Report is not to be construed as legal advice.

Copyright 2020 by Environmental Data Resources, Inc. All rights reserved. Reproduction in any media or format, in whole or in part, of any report or map of Environmental Data Resources, Inc., or its affiliates, is prohibited without prior written permission.

EDR and its logos (including Sanborn and Sanborn Map) are trademarks of Environmental Data Resources, Inc. or its affiliates. All other trademarks used herein are the property of their respective owners.



# SECTION 1: FACILITY DETAIL REPORTS

TILGHMAN TRAILOR PARK  
JACKS LANE & 305 FULTON LANE  
FEDERALSBURG, MD 21632  
EDR ID #S110295174

Databases:

MD OCPCASES: Oil Control Program Cases

OCPCASES:

Name: TILGHMAN TRAILOR PARK  
Address: JACKS LANE & 305 FULTON LANE  
City,State,Zip: FEDERALSBURG, MD 21632  
Facility ID: 10-0506CO  
Facility Status/Code: CLOSED/Dumping  
Date Open: 03/26/2010  
Date Closed: 05/18/2010  
Release: YES  
Cleanup: YES  
Registration Number: Not reported

## SECTION 2: DATABASES AND UPDATE DATES

To maintain currency of the following federal, state and local databases, EDR contacts the appropriate government agency on a monthly or quarterly basis as required.

**Elapsed ASTM days:** Provides confirmation that this report meets or exceeds the 90-day updating requirement of the ASTM standard.

### DATABASES FOUND IN THIS REPORT

#### **MD MD OCPCASES: Oil Control Program Cases**

Source: Department of Environment

Telephone: 410-537-3433

Cases monitored by the Oil Control Program. these cases can be leaking underground storage tanks and other belowground releases, leaking aboveground storage tanks, spills and inspections.

Date of Government Version: 07/23/2020  
Database Release Frequency: Semi-Annually

Date of Last EDR Contact: 10/02/2020  
Date of Next Scheduled Update: 12/21/2020

# **APPENDIX D**

## **HISTORICAL SOURCES**



**428380**

206 Tilghman Avenue

Federalsburg, MD 21632

Inquiry Number: 6222202.5

October 12, 2020

## The EDR Aerial Photo Decade Package



6 Armstrong Road, 4th floor  
Shelton, CT 06484  
Toll Free: 800.352.0050  
[www.edrnet.com](http://www.edrnet.com)

# EDR Aerial Photo Decade Package

10/12/20

**Site Name:**

428380  
206 Tilghman Avenue  
Federalsburg, MD 21632  
EDR Inquiry # 6222202.5

**Client Name:**

AEI Consultants  
2500 Camino Diablo  
Walnut Creek, CA 94597  
Contact: Fabiola Guzman



Environmental Data Resources, Inc. (EDR) Aerial Photo Decade Package is a screening tool designed to assist environmental professionals in evaluating potential liability on a target property resulting from past activities. EDR's professional researchers provide digitally reproduced historical aerial photographs, and when available, provide one photo per decade.

## Search Results:

<u>Year</u>	<u>Scale</u>	<u>Details</u>	<u>Source</u>
2017	1"=500'	Flight Year: 2017	USDA/NAIP
2013	1"=500'	Flight Year: 2013	USDA/NAIP
2009	1"=500'	Flight Year: 2009	USDA/NAIP
2005	1"=500'	Flight Year: 2005	USDA/NAIP
1998	1"=500'	Flight Date: March 30, 1998	USGS
1995	1"=500'	Acquisition Date: March 25, 1995	USGS/DOQQ
1989	1"=500'	Flight Date: April 17, 1989	USGS
1982	1"=500'	Flight Date: March 28, 1982	USDA
1970	1"=500'	Flight Date: February 18, 1970	USGS
1960	1"=500'	Flight Date: February 12, 1960	USGS

**When delivered electronically by EDR, the aerial photo images included with this report are for ONE TIME USE ONLY. Further reproduction of these aerial photo images is prohibited without permission from EDR. For more information contact your EDR Account Executive.**

### Disclaimer - Copyright and Trademark Notice


This Report contains certain information obtained from a variety of public and other sources reasonably available to Environmental Data Resources, Inc. It cannot be concluded from this Report that coverage information for the target and surrounding properties does not exist from other sources. NO WARRANTY EXPRESSED OR IMPLIED, IS MADE WHATSOEVER IN CONNECTION WITH THIS REPORT. ENVIRONMENTAL DATA RESOURCES, INC. SPECIFICALLY DISCLAIMS THE MAKING OF ANY SUCH WARRANTIES, INCLUDING WITHOUT LIMITATION, MERCHANTABILITY OR FITNESS FOR A PARTICULAR USE OR PURPOSE. ALL RISK IS ASSUMED BY THE USER. IN NO EVENT SHALL ENVIRONMENTAL DATA RESOURCES, INC. BE LIABLE TO ANYONE, WHETHER ARISING OUT OF ERRORS OR OMISSIONS, NEGLIGENCE, ACCIDENT OR ANY OTHER CAUSE, FOR ANY LOSS OF DAMAGE, INCLUDING, WITHOUT LIMITATION, SPECIAL, INCIDENTAL, CONSEQUENTIAL, OR EXEMPLARY DAMAGES. ANY LIABILITY ON THE PART OF ENVIRONMENTAL DATA RESOURCES, INC. IS STRICTLY LIMITED TO A REFUND OF THE AMOUNT PAID FOR THIS REPORT. Purchaser accepts this Report "AS IS". Any analyses, estimates, ratings, environmental risk levels or risk codes provided in this Report are provided for illustrative purposes only, and are not intended to provide, nor should they be interpreted as providing any facts regarding, or prediction or forecast of, any environmental risk for any property. Only a Phase I Environmental Site Assessment performed by an environmental professional can provide information regarding the environmental risk for any property. Additionally, the information provided in this Report is not to be construed as legal advice.


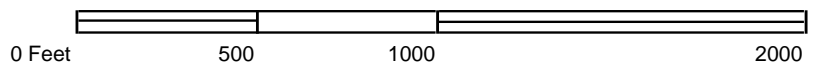
Copyright 2020 by Environmental Data Resources, Inc. All rights reserved. Reproduction in any media or format, in whole or in part, of any report or map of Environmental Data Resources, Inc., or its affiliates, is prohibited without prior written permission.

EDR and its logos (including Sanborn and Sanborn Map) are trademarks of Environmental Data Resources, Inc. or its affiliates. All other trademarks used herein are the property of their respective owners.



Legend:

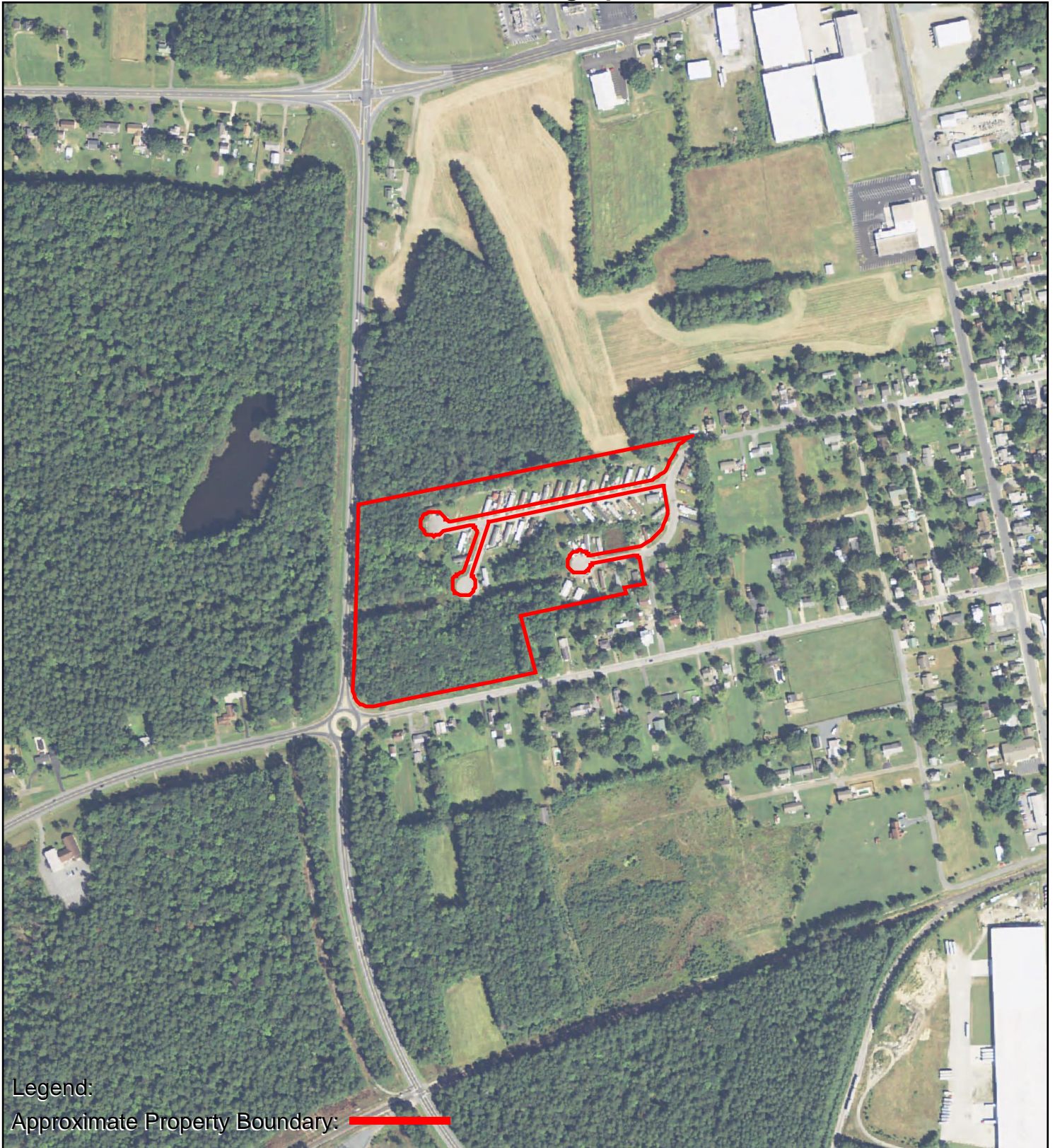
Approximate Property Boundary: 




**AERIAL PHOTOGRAPH - 2017**


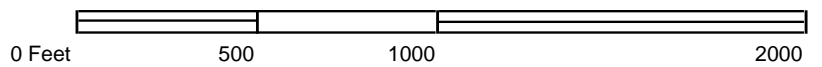






Legend:

Approximate Property Boundary: 




**AERIAL PHOTOGRAPH - 2013**







Legend:  
Approximate Property Boundary: 





**AERIAL PHOTOGRAPH - 2009**







Legend:  
Approximate Property Boundary: 





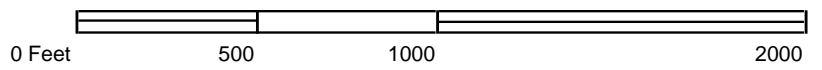
**AERIAL PHOTOGRAPH - 2005**





Legend:

Approximate Property Boundary: 




## AERIAL PHOTOGRAPH - 1998







Legend:  
Approximate Property Boundary: 




**AERIAL PHOTOGRAPH - 1995**







Legend:  
Approximate Property Boundary: 




**AERIAL PHOTOGRAPH - 1989**







Legend:  
Approximate Property Boundary: 




**AERIAL PHOTOGRAPH - 1982**


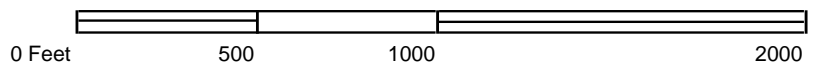






Legend:

Approximate Property Boundary: 




**AERIAL PHOTOGRAPH - 1970**







Legend:  
Approximate Property Boundary: 



**AERIAL PHOTOGRAPH - 1960**



428380

206 Tilghman Avenue

Federalsburg, MD 21632

Inquiry Number: 6222202.3

October 09, 2020

## Certified Sanborn® Map Report



6 Armstrong Road, 4th floor  
Shelton, CT 06484  
Toll Free: 800.352.0050  
[www.edrnet.com](http://www.edrnet.com)



# Certified Sanborn® Map Report

10/09/20

**Site Name:**

428380  
206 Tilghman Avenue  
Federalsburg, MD 21632  
EDR Inquiry # 6222202.3

**Client Name:**

AEI Consultants  
2500 Camino Diablo  
Walnut Creek, CA 94597  
Contact: Fabiola Guzman



The Sanborn Library has been searched by EDR and maps covering the target property location as provided by AEI Consultants were identified for the years listed below. The Sanborn Library is the largest, most complete collection of fire insurance maps. The collection includes maps from Sanborn, Bromley, Perris & Browne, Hopkins, Barlow, and others. Only Environmental Data Resources Inc. (EDR) is authorized to grant rights for commercial reproduction of maps by the Sanborn Library LLC, the copyright holder for the collection. Results can be authenticated by visiting [www.edrnet.com/sanborn](http://www.edrnet.com/sanborn).

The Sanborn Library is continually enhanced with newly identified map archives. This report accesses all maps in the collection as of the day this report was generated.

## Certified Sanborn Results:

**Certification #** 6173-4AA3-A754  
**PO #** 237122  
**Project** 428380

### UNMAPPED PROPERTY

This report certifies that the complete holdings of the Sanborn Library, LLC collection have been searched based on client supplied target property information, and fire insurance maps covering the target property were not found.



Sanborn® Library search results

Certification #: 6173-4AA3-A754

The Sanborn Library includes more than 1.2 million fire insurance maps from Sanborn, Bromley, Perris & Browne, Hopkins, Barlow and others which track historical property usage in approximately 12,000 American cities and towns. Collections searched:

- Library of Congress
- University Publications of America
- EDR Private Collection

*The Sanborn Library LLC Since 1866™*

### Limited Permission To Make Copies

AEI Consultants (the client) is permitted to make up to FIVE photocopies of this Sanborn Map transmittal and each fire insurance map accompanying this report solely for the limited use of its customer. No one other than the client is authorized to make copies. Upon request made directly to an EDR Account Executive, the client may be permitted to make a limited number of additional photocopies. This permission is conditioned upon compliance by the client, its customer and their agents with EDR's copyright policy; a copy of which is available upon request.

### Disclaimer - Copyright and Trademark Notice

This Report contains certain information obtained from a variety of public and other sources reasonably available to Environmental Data Resources, Inc. It cannot be concluded from this Report that coverage information for the target and surrounding properties does not exist from other sources. NO WARRANTY EXPRESSED OR IMPLIED, IS MADE WHATSOEVER IN CONNECTION WITH THIS REPORT. ENVIRONMENTAL DATA RESOURCES, INC. SPECIFICALLY DISCLAIMS THE MAKING OF ANY SUCH WARRANTIES, INCLUDING WITHOUT LIMITATION, MERCHANTABILITY OR FITNESS FOR A PARTICULAR USE OR PURPOSE. ALL RISK IS ASSUMED BY THE USER. IN NO EVENT SHALL ENVIRONMENTAL DATA RESOURCES, INC. BE LIABLE TO ANYONE, WHETHER ARISING OUT OF ERRORS OR OMISSIONS, NEGLIGENCE, ACCIDENT OR ANY OTHER CAUSE, FOR ANY LOSS OF DAMAGE, INCLUDING, WITHOUT LIMITATION, SPECIAL, INCIDENTAL, CONSEQUENTIAL, OR EXEMPLARY DAMAGES. ANY LIABILITY ON THE PART OF ENVIRONMENTAL DATA RESOURCES, INC. IS STRICTLY LIMITED TO A REFUND OF THE AMOUNT PAID FOR THIS REPORT. Purchaser accepts this Report "AS IS". Any analyses, estimates, ratings, environmental risk levels or risk codes provided in this Report are provided for illustrative purposes only, and are not intended to provide, nor should they be interpreted as providing any facts regarding, or prediction or forecast of, any environmental risk for any property. Only a Phase I Environmental Site Assessment performed by an environmental professional can provide information regarding the environmental risk for any property. Additionally, the information provided in this Report is not to be construed as legal advice. Copyright 2020 by Environmental Data Resources, Inc. All rights reserved. Reproduction in any media or format, in whole or in part, of any report or map of Environmental Data Resources, Inc., or its affiliates, is prohibited without prior written permission.

EDR and its logos (including Sanborn and Sanborn Map) are trademarks of Environmental Data Resources, Inc. or its affiliates. All other trademarks used herein are the property of their respective owners.

**428380**

206 Tilghman Avenue  
Federalsburg, MD 21632

Inquiry Number: 6222202.6  
October 12, 2020

# The EDR-City Directory Image Report

## TABLE OF CONTENTS

### SECTION

Executive Summary

Findings

City Directory Images

***Thank you for your business.***  
Please contact EDR at 1-800-352-0050  
with any questions or comments.

### **Disclaimer - Copyright and Trademark Notice**

This Report contains certain information obtained from a variety of public and other sources reasonably available to Environmental Data Resources, Inc. It cannot be concluded from this Report that coverage information for the target and surrounding properties does not exist from other sources. **NO WARRANTY EXPRESSED OR IMPLIED, IS MADE WHATSOEVER IN CONNECTION WITH THIS REPORT. ENVIRONMENTAL DATA RESOURCES, INC. SPECIFICALLY DISCLAIMS THE MAKING OF ANY SUCH WARRANTIES, INCLUDING WITHOUT LIMITATION, MERCHANTABILITY OR FITNESS FOR A PARTICULAR USE OR PURPOSE. ALL RISK IS ASSUMED BY THE USER. IN NO EVENT SHALL ENVIRONMENTAL DATA RESOURCES, INC. BE LIABLE TO ANYONE, WHETHER ARISING OUT OF ERRORS OR OMISSIONS, NEGLIGENCE, ACCIDENT OR ANY OTHER CAUSE, FOR ANY LOSS OR DAMAGE, INCLUDING, WITHOUT LIMITATION, SPECIAL, INCIDENTAL, CONSEQUENTIAL, OR EXEMPLARY DAMAGES. ANY LIABILITY ON THE PART OF ENVIRONMENTAL DATA RESOURCES, INC. IS STRICTLY LIMITED TO A REFUND OF THE AMOUNT PAID FOR THIS REPORT.** Purchaser accepts this Report "AS IS". Any analyses, estimates, ratings, environmental risk levels or risk codes provided in this Report are provided for illustrative purposes only, and are not intended to provide, nor should they be interpreted as providing any facts regarding, or prediction or forecast of, any environmental risk for any property. Only a Phase I Environmental Site Assessment performed by an environmental professional can provide information regarding the environmental risk for any property. Additionally, the information provided in this Report is not to be construed as legal advice.

Copyright 2020 by Environmental Data Resources, Inc. All rights reserved. Reproduction in any media or format, in whole or in part, of any report or map of Environmental Data Resources, Inc. or its affiliates is prohibited without prior written permission.

EDR and its logos (including Sanborn and Sanborn Map) are trademarks of Environmental Data Resources, Inc. or its affiliates. All other trademarks used herein are the property of their respective owners.

## EXECUTIVE SUMMARY

### DESCRIPTION

Environmental Data Resources, Inc.'s (EDR) City Directory Report is a screening tool designed to assist environmental professionals in evaluating potential liability on a target property resulting from past activities. EDR's City Directory Report includes a search of available city directory data at 5 year intervals.

### RECORD SOURCES

EDR's Digital Archive combines historical directory listings from sources such as Cole Information and Dun & Bradstreet. These standard sources of property information complement and enhance each other to provide a more comprehensive report.

EDR is licensed to reproduce certain City Directory works by the copyright holders of those works. The purchaser of this EDR City Directory Report may include it in report(s) delivered to a customer. Reproduction of City Directories without permission of the publisher or licensed vendor may be a violation of copyright.

Data by

*infoUSA*<sup>®</sup>

Copyright©2008  
All Rights Reserved

### RESEARCH SUMMARY

The following research sources were consulted in the preparation of this report. A check mark indicates where information was identified in the source and provided in this report.

<u>Year</u>	<u>Target Street</u>	<u>Cross Street</u>	<u>Source</u>
2017	<input checked="" type="checkbox"/>	<input type="checkbox"/>	EDR Digital Archive
2014	<input checked="" type="checkbox"/>	<input type="checkbox"/>	EDR Digital Archive
2010	<input checked="" type="checkbox"/>	<input type="checkbox"/>	EDR Digital Archive
2005	<input checked="" type="checkbox"/>	<input type="checkbox"/>	EDR Digital Archive
2000	<input checked="" type="checkbox"/>	<input type="checkbox"/>	EDR Digital Archive

# FINDINGS

## TARGET PROPERTY STREET

206 Tilghman Avenue  
Federalsburg, MD 21632

<u>Year</u>	<u>CD Image</u>	<u>Source</u>
-------------	-----------------	---------------

## TILGHMAN AVE

2017	pg A1	EDR Digital Archive
2014	pg A2	EDR Digital Archive
2010	pg A3	EDR Digital Archive
2005	pg A4	EDR Digital Archive
2000	pg A5	EDR Digital Archive

## FINDINGS

### CROSS STREETS

No Cross Streets Identified

## **City Directory Images**

**TILGHMAN AVE 2017**

102	COLEMAN, ASHLEY B
104	SNOOTS, HARRY F
106	JESTER, JESSICA R
108	TRUITT, JUSTIN
110	ROSS, MATTHEW J
111	WHITE, HEATHER
202	WERNER, JOYCE B
204	GRAY, STEVE
206	DIXON, VINCENT E
210	MONEYLAND ENT
	PETERSON, YANCY L
212	BLAKE, MARVIN D



**TILGHMAN AVE 2014**

102	RIDENOUR, WILLIAM D
104	SNOOTS, HARRY F
106	JESTER, JESSICA R
108	ELZEY, ROY E
110	ROSS, MATTHEW J
111	BRUNNER, TAMMY C
113	ALLEN, MYRON
117	OCCUPANT UNKNOWN,
202	OCCUPANT UNKNOWN,
204	GRAY, STEVE
206	OCCUPANT UNKNOWN,
207	JUBB, MARTHA A
208	WASHINGTON, GWEN
210	MONEYLAND ENT
	OCCUPANT UNKNOWN,
211	STEWART, JOHN

**TILGHMAN AVE 2010**

102	LUONGO, D
104	RICHARDSON, CHANELLE
108	LANKFORD, CARROLL T
110	ROSS, MATTHEW J
111	BRUNNER, TAMMY C
113	RUBINO, CARLOS
114	STONEBURNER, BRANDY
117	EASON, EVA M
204	GRAY, STEVE
207	JUBB, MARTHA A
210	HANDY, ERIC D
211	PERRY, NELLIE R
212	BLAKE, MARVIN D

**TILGHMAN AVE 2005**

102	ROBINSON, PATTI
104	WEBB, THOMAS L
108	LANKFORD, CARROLL T
113	SHAWNA, MACHLINSKI
114	LEISURE, TAMMY J
117	EASON, EVA M
202	PRATT, JAMES C
204	GRAY, STEVE
206	SIMMS, SAMANTHA
208	WASHINGTON, CHERYL D
210	HANDY, ERIC
	LILLIANS REFUND SERVICE
211	PERRY, NELLIE R
212	BLAKE, MARVIN D

**TILGHMAN AVE 2000**

102	COLEMAN, JAMES A
106	KOUGH, RICHARD L
113	GRZEBIELUCHA, L A
114	LEISURE, TAMMY
204	HENDRICK, V P
210	TOWERS, RICHARD K

# **APPENDIX E**

## **REGULATORY AGENCY RECORDS**

Real Property Data Search

Search Result for CAROLINE COUNTY

[View Map](#)      [View GroundRent Redemption](#)      [View GroundRent Registration](#)

**Special Tax Recapture: None**

**Account Identifier:** District - 05 Account Number - 026431

Owner Information

<b>Owner Name:</b>	TILGHMAN PROPERTIES LLC	<b>Use:</b>	COMMERCIAL
<b>Mailing Address:</b>	206 E MAIN ST SALISBURY MD 21801-4923	<b>Principal Residence:</b>	NO
		<b>Deed Reference:</b>	/00822/ 00130

Location & Structure Information

<b>Premises Address:</b>	633 JACKS LN 0-0000	<b>Legal Description:</b>	18.10 AC N/S ACADEMY AVENUE FEDERALSBURG
--------------------------	------------------------	---------------------------	--

<b>Map:</b>	<b>Grid:</b>	<b>Parcel:</b>	<b>Neighborhood:</b>	<b>Subdivision:</b>	<b>Section:</b>	<b>Block:</b>	<b>Lot:</b>	<b>Assessment Year:</b>	<b>Plat No:</b>	11 702
0201	0007	0933	30000.06	0000				2021	<b>Plat Ref:</b>	0024/ 1431

Town: FEDERALSBURG

<b>Primary Structure Built</b>	<b>Above Grade Living Area</b>	<b>Finished Basement Area</b>	<b>Property Land Area</b>	<b>County Use</b>
			18.1000 AC	

<b>Stories</b>	<b>Basement</b>	<b>Type</b>	<b>Exterior</b>	<b>Quality</b>	<b>Full/Half Bath</b>	<b>Garage</b>	<b>Last Notice of Major Improvements</b>
		/					

Value Information

	<b>Base Value</b>	<b>Value</b>	<b>Phase-in Assessments</b>	
		As of	As of	As of
		01/01/2018	07/01/2020	07/01/2021
<b>Land:</b>	525,800	525,800		
<b>Improvements</b>	800,300	800,300		
<b>Total:</b>	1,326,100	1,326,100	1,326,100	
<b>Preferential Land:</b>	0			

Transfer Information

<b>Seller:</b> TILGHMAN, PHILIP L.	<b>Date:</b> 06/26/2008	<b>Price:</b> \$0
<b>Type:</b> NON-ARMS LENGTH OTHER	<b>Deed1:</b> FDM /00822/ 00130	<b>Deed2:</b>
<b>Seller:</b> TILGHMAN, JOHN F JR &	<b>Date:</b> 01/03/2001	<b>Price:</b> \$0
<b>Type:</b> NON-ARMS LENGTH OTHER	<b>Deed1:</b> FDM /00399/ 00676	<b>Deed2:</b>
<b>Seller:</b> COULBOURNE, MEDFORD R	<b>Date:</b> 02/25/1981	<b>Price:</b> \$90,000
<b>Type:</b> ARMS LENGTH IMPROVED	<b>Deed1:</b> MCB /00211/ 00246	<b>Deed2:</b>

Exemption Information

<b>Partial Exempt Assessments:</b>	<b>Class</b>	07/01/2020	07/01/2021
<b>County:</b>	000	0.00	
<b>State:</b>	000	0.00	
<b>Municipal:</b>	000	0.00	0.00

**Special Tax Recapture: None**

Homestead Application Information

**Homestead Application Status:** No Application

Homeowners' Tax Credit Application Information

**Homeowners' Tax Credit Application Status:** No Application      **Date:**





# AEI Consultants

Environmental & Engineering Services

October 16, 2020

Caroline County Soil Conservation Office  
9194 Legion Road #3  
Denton, MD 21629  
Phone: 410-479-0672  
Email:

**Subject: Freedom of Information Act (FOIA) Request/File Review Request**  
Tilghman Mobile Home Park  
206 East Main Street, Federalsburg, MD 21632  
Parcel ID#: 05-026431; (Map 201, Parcel 933)  
AEI Project No. 418113

To whom it may concern:

Please accept this as request for any information/documentation/files with your department regarding the above-referenced property.

AEI Consultants is currently conducting the Phase I Environmental Site Assessment for the property. The ASTM Practice E1527-13 Standard Practice of Environmental Site Assessments requires that a records search be conducted with local regulatory departments for information regarding the subject property. Of particular interest are the following items:

- Erosion control plans on record for the subject property

Please call (443-848-2954) or email ([cari@adamsenvironmentaleng.net](mailto:cari@adamsenvironmentaleng.net)) me to discuss the file information or if you require further information. Thank you for your time and attention regarding this matter.

Respectfully,

Carianne A. Finch, PE, BCEE  
Project Manager

No files were discovered for the addresses listed herein.

Name: \_\_\_\_\_

Title: \_\_\_\_\_

Phone: \_\_\_\_\_

Date: \_\_\_\_\_





# AEI Consultants

Environmental & Engineering Services

October 16, 2020

Town of Federalsburg  
Planning and Zoning Department  
118 North Main Street  
Federalsburg, MD 21632  
Phone: 410-754-8173  
Email: [federalssburg@federalsburg.org](mailto:federalssburg@federalsburg.org)

**Subject: Freedom of Information Act (FOIA) Request/File Review Request**  
Tilghman Mobile Home Park  
206 East Main Street, Federalsburg, MD 21632  
Parcel ID#: 05-026431; (Map 201, Parcel 933)

To whom it may concern:

Please accept this as request for any information/documentation/files with your department regarding the above-referenced property.

We are currently conducting the Phase I Environmental Site Assessment for the property. The ASTM Practice E1527-13 Standard Practice of Environmental Site Assessments requires that a records search be conducted with local regulatory departments for information regarding the subject property. Of particular interest are the following items:

- Permit summary (date, type of permit, applicant/tenant) or available permits from construction to present. Upon review of a permit summary we may request review of individual permits.
- Construction date (current building, previous buildings if applicable)
- List of tenants which have occupied the subject property
- Permits of environmental concern (petroleum storage tanks, septic systems, oil/water separators)
- Oldest and most recent site layout plan from the above mentioned property if available
- Erosion control plans on record for the subject property
- Record violations or complaints registered against the subject property

Please call (443-848-2954) or email ([cari@adamsenvironmentaleng.net](mailto:cari@adamsenvironmentaleng.net)) me to discuss the file information or if you require further information. Thank you for your time and attention regarding this matter.

Respectfully,

Carianne A. Finch, PE, BCEE  
Project Manager

No files were discovered for the addresses listed herein.

Name: \_\_\_\_\_

Title: \_\_\_\_\_

Phone: \_\_\_\_\_

Date: \_\_\_\_\_



# AEI Consultants

Environmental & Engineering Services

October 16, 2020

Maryland Office of the Fire Marshal  
301 Bay Street 0 Lower Level  
Easton, MD 21601  
Phone: 410-822-7609  
Email: [mfp.osfmuero@maryland.gov](mailto:mfp.osfmuero@maryland.gov)

**Subject: Freedom of Information Act (FOIA) Request/File Review Request**

Tilghman Mobile Home Park  
208 Water Street  
Baltimore, MD 21202  
Block: 0662, Lot 01105-026431; (Map 201, Parcel 933)  
AEI Project No. 418113

To whom it may concern:

Please accept this as request for any information/documentation/files with your department regarding the above-referenced property.

AEI Consultants is currently conducting the Phase I Environmental Site Assessment for the property. The ASTM Practice E1527-13 Standard Practice of Environmental Site Assessments requires that a records search be conducted with local regulatory departments for information regarding the subject property. Of particular interest are the following items:

- Records regarding hazardous materials usage/storage/incidents or known environmental concerns/contamination which may have affected the property,
- Records regarding aboveground or underground storage tank (UST) systems, which are currently or historically located at the property.
- Records of fire inspections/violations at the subject property.

Please call (443-848-2954) or email ([cari@adamsenvironmentaleng.net](mailto:cari@adamsenvironmentaleng.net)) me to discuss the file information or if you require further information. Thank you for your time and attention regarding this matter.

Respectfully,  
Carianne A. Finch, PE, BCEE  
Project Manager

No files were discovered for the addresses listed herein.

Name: \_\_\_\_\_

Title: \_\_\_\_\_

Phone: \_\_\_\_\_

Date: \_\_\_\_\_





# AEI Consultants

Environmental & Engineering Services

October 16, 2020

Maryland Department of Health  
Don Wilson, Director  
403 South 7<sup>th</sup> Street  
Second Floor Rm 248  
Denton, MD 21629  
Phone: 410-479-8045  
Email: don.wilson@maryland.gov

**Subject: Freedom of Information Act (FOIA) Request/File Review Request**  
Tilghman Mobile Home Park  
206 East Main Street, Federalsburg, MD 21632  
Parcel ID#: 05-026431; (Map 201, Parcel 933)

To whom it may concern:

Please accept this as request for any information/documentation/files with your department regarding the above-referenced property.

AEI Consultants is currently conducting the Phase I Environmental Site Assessment for the property. The ASTM Practice E1527-13 Standard Practice of Environmental Site Assessments requires that a records search be conducted with local regulatory departments for information regarding the subject property. Of particular interest are the following items:

- Permits of environmental concern (petroleum storage tanks, septic systems, oil/water separators)
- Oldest and most recent site layout plan from the above-mentioned property if available
- Record of any Activity Use Limitations (AULs) in connection with the property. AULs are typically in place at sites which would prevent future uses of a property.
- Records regarding hazardous materials usage/storage/incidents or known environmental concerns/contamination which may have affected the property,
- Records regarding aboveground or underground storage tank (UST) systems, which are currently or historically located at the property.

Please call (443-848-2954) or email (cari@adamsevenvironmentaleng.net) me to discuss the file information or if you require further information. Thank you for your time and attention regarding this matter.

Respectfully,

Carianne A. Finch, PE, BCEE  
Project Manager

No files were discovered for the addresses listed herein.

Name: \_\_\_\_\_

Title: \_\_\_\_\_

Phone: \_\_\_\_\_

Date: \_\_\_\_\_

**From:** [noreply@civicplus.com](mailto:noreply@civicplus.com)  
**To:** [Carianne Adams Finch, PE, BCEE](#)  
**Subject:** Online Form Submittal: Law Office Email Form  
**Date:** Monday, October 12, 2020 6:49:45 PM

---

## Law Office Email Form

### Email Submission Form

First Name	Cari
Last Name	Finch
Email	<a href="mailto:cari@adamsenvironmentaleng.net">cari@adamsenvironmentaleng.net</a>
Phone Number	4438482954

What is your concern/comment?	Freedom of Information Act (FOIA) Request/File Review Request Tilghman Mobile Home Park 206 East Main Street, Federalsburg, MD 21632 Parcel ID#: 05-026431 (Map 201 Parcel 933)
-------------------------------	--

Please accept this as request for any information/documentation/files with your department (Planning, Zoning, Environmental Management, Emergency Services and Engineering) regarding the above-referenced property.

We are currently conducting the Phase I Environmental Site Assessment for the property. The ASTM Practice E1527-13 Standard Practice of Environmental Site Assessments requires that a records search be conducted with local regulatory departments for information regarding the subject property. Of particular interest are the following items:

- Permit summary (date, type of permit, applicant/tenant) or available permits from construction to present. Upon review of a permit summary we may request review of individual permits.
- Construction date (current building, previous buildings if applicable)
- List of tenants which have occupied the subject property
- Permits of environmental concern (petroleum storage tanks, septic systems, oil/water separators)
- Oldest and most recent site layout plan from the above-mentioned property available
- Erosion control plans on record for the subject property
- Record violations or complaints registered against the subject property
- Record of any Activity Use Limitations (AULs) in connection with the property. AULs are typically in place at sites which would prevent future uses of a property.
- Subject property zoning and any current zoning violations.

- Records regarding hazardous materials usage/storage/incidents or known environmental concerns/contamination which may have affected the property,
- Records regarding aboveground or underground storage tank (UST) systems, which are currently or historically located at the property.
- Records of fire inspections at the subject property.
- Record of septic systems installation and repairs at the subject property, and/or
- Records of wells in connection with the subject property.

Please call (443-848-2954) or email (cari@adamsenvironmentaleng.net) me to discuss the file information or if you require further information. Thank you for your time and attention regarding this matter.

---



**Maryland**  
Department of  
the Environment

## Oil Control Program

Suite 620, 1800 Washington Blvd., Baltimore, MD 21230-1719

410-537-3442 1-800-633-6101 x3442

<http://www.mde.maryland.gov/>

---

### Oil Control Program Case Information Report

**Case No.:** 10-0506CO  
**Date Open:** MAR 26, 2010  
**Spill Location:** TILGHMAN TRAILOR PARK  
**Address:** JACKS LANE & 305 FULTON LANE, FEDERALSBURG, MD 21632  
**County:**  
**Facility ID:**  
**Release:** YES  
**Cleanup:** YES  
**Status:** CLOSED **Date Closed:** MAY 18, 2010

# **APPENDIX F**

## **OTHER SUPPORTING DOCUMENTATION**

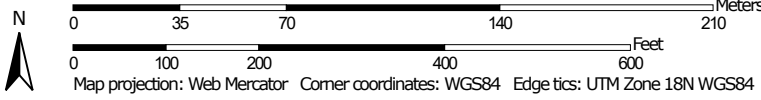


Soil Map—Caroline County, Maryland



Soil Map may not be valid at this scale.

Map Scale: 1:2,480 if printed on A landscape (11" x 8.5") sheet.





## MAP LEGEND

### Area of Interest (AOI)

 Area of Interest (AOI)

### Soils

 Soil Map Unit Polygons

 Soil Map Unit Lines

 Soil Map Unit Points

### Special Point Features



Blowout



Borrow Pit



Clay Spot



Closed Depression



Gravel Pit



Gravelly Spot



Landfill



Lava Flow



Marsh or swamp



Mine or Quarry



Miscellaneous Water



Perennial Water



Rock Outcrop



Saline Spot



Sandy Spot



Severely Eroded Spot



Sinkhole



Slide or Slip



Sodic Spot



Spoil Area



Stony Spot



Very Stony Spot



Wet Spot



Other



Special Line Features

### Water Features



Streams and Canals

### Transportation



Rails



Interstate Highways



US Routes



Major Roads



Local Roads

### Background



Aerial Photography

## MAP INFORMATION

The soil surveys that comprise your AOI were mapped at 1:12,000.

**Warning:** Soil Map may not be valid at this scale.

Enlargement of maps beyond the scale of mapping can cause misunderstanding of the detail of mapping and accuracy of soil line placement. The maps do not show the small areas of contrasting soils that could have been shown at a more detailed scale.

Please rely on the bar scale on each map sheet for map measurements.

Source of Map: Natural Resources Conservation Service

Web Soil Survey URL:

Coordinate System: Web Mercator (EPSG:3857)

Maps from the Web Soil Survey are based on the Web Mercator projection, which preserves direction and shape but distorts distance and area. A projection that preserves area, such as the Albers equal-area conic projection, should be used if more accurate calculations of distance or area are required.

This product is generated from the USDA-NRCS certified data as of the version date(s) listed below.

Soil Survey Area: Caroline County, Maryland

Survey Area Data: Version 19, Jun 11, 2020

Soil map units are labeled (as space allows) for map scales 1:50,000 or larger.

Date(s) aerial images were photographed: Sep 5, 2016—Sep 24, 2017

The orthophoto or other base map on which the soil lines were compiled and digitized probably differs from the background imagery displayed on these maps. As a result, some minor shifting of map unit boundaries may be evident.

## Map Unit Legend

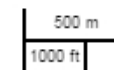
Map Unit Symbol	Map Unit Name	Acres in AOI	Percent of AOI
HvA	Hurlock sandy loam, 0 to 2 percent slopes	16.2	87.9%
leB	Ingleside loamy sand, 2 to 5 percent slopes	2.2	12.1%
<b>Totals for Area of Interest</b>		<b>18.4</b>	<b>100.0%</b>

# NATIONAL PIPELINE MAPPING SYSTEM



## Legend

- Accidents (Liquid)
- Incidents (Gas)
- LNG Plants
- Breakout Tanks
- Gas Transmission Pipelines
- Hazardous Liquid Pipelines



Pipelines depicted on this map represent gas transmission and hazardous liquid lines only. Gas gathering and gas distribution systems are not represented.

**This map should never be used as a substitute for contacting a one-call center prior to excavation activities. Please call 811 before any digging occurs.**

Questions regarding this map or its contents can be directed to [npms@dot.gov](mailto:npms@dot.gov).

Projection: Geographic

Datum: NAD83

Map produced by the Public Viewer application at [www.npms.phmsa.dot.gov](http://www.npms.phmsa.dot.gov)

Date Printed: Nov 19, 2020



**Former Federalsburg Substation Property  
Academy Avenue  
Federalsburg, Maryland  
(Voluntary Cleanup Program)**

***Site Description***

This 1.18-acre property is located in the town of Federalsburg in Caroline County in a residential neighborhood. Currently vacant, the site was formerly utilized as an electric power substation. When the substation was decommissioned, the buildings were demolished but concrete foundations supporting the former equipment were left in place. The majority of the site is covered with grass, shrubs and trees. The site and vicinity receive public water and sanitary sewer services.

Topographically, the site is generally flat and surface runoff flows to the southeast. The nearest surface water body to the property is Marshy Hope Creek, a tributary to the Nanicoke River located approximately 3,500 feet east of the property. Groundwater occurs under shallow unconfined conditions and is anticipated to flow to the east toward Marshy Hope Creek. Unconsolidated sediments of the Quaternary-age lowland deposits underlie the site. Groundwater is encountered in the shallow unconfined aquifer approximately 4 feet below the property.

***Site History***

The property is comprised of three parcels. Parcel 1 was purchased by Delmarva Power & Light in 1919. Parcels 2 and 3 were acquired by Delmava Power & Light in 1966. A chain-link fence restricts access to the northern portion of the property; however, access to the southern portion of the property is unrestricted.

Previous environmental investigations (1996, 1997,1999) identified polychlorinated biphenyls (PCBs) and petroleum hydrocarbons in the soils. In 1999, approximately 14 tons of PCB contaminated soil were removed from the area of concern. Subsequent groundwater sampling conducted in 2002 detected MTBE and diesel range Petroleum Hydrocarbons (TPH-DRO) in the shallow unconfined aquifer.

***Voluntary Cleanup Program (VCP) Status***

On July 10, 2003, Delmarva Power & Light Company submitted a VCP application seeking a Certificate of Completion (COC) as a responsible person. On August 13, 2003, the Department requested supplemental sampling to complete the application package. The Department is currently awaiting results from the supplemental sampling completed in September 2003.

***Site Contact***

James W. Metz	Maryland Department of the Environment Voluntary Cleanup/Brownfields Division	(410) 537-3493
---------------	--	----------------

Last updated: October 2003



# Maryland

## Department of the Environment

1800 Washington Boulevard | Baltimore, MD 21230 | 1-800-633-6101 | 410-537-3000 | TTY Users 1-800-735-2258 | [www.mde.maryland.gov](http://www.mde.maryland.gov)

Larry Hogan, Governor  
Boyd K. Rutherford, Lt. Governor

Ben Grumbles, Secretary  
Horacio Tablada, Deputy Secretary

November 19, 2020

Ms. Carianne Finch  
Adams Environmental Engineering Group LLC  
218  
Oak Lane SW  
Glen Burnie, MD 21061

RE: Tracking Number: 2020-02688  
Request Received November 18, 2020  
CONECTIV SUBSTATION - ACADEMY AVENUE

Dear Ms. Finch:

The Maryland Department of the Environment (MDE) received your recent request for information under the Public Information Act (PIA).

Your request has been assigned the tracking number listed above. Please use this tracking number in all communications referring to this request. Your request has been reviewed and distributed to all appropriate MDE programs.

In reviewing your request, we anticipate that it will take 30 calendar days or less to identify, locate, review, and produce the record(s) you seek. MDE receives numerous PIA requests daily and this time is necessary to sufficiently search for and collect the record(s) responsive to your request from appropriate MDE administrations and applicable field offices. MDE shall conduct its search and prepare your request with all practicable speed.

There may be charges associated with the search for, preparation of (including staff and any attorney review), and reproduction (including any postage) of the record(s) responsive to your request. The charges reflect the actual costs incurred by MDE to process your PIA request. There is no charge for the first two hours needed to search for and prepare a record for inspection. An estimated range of fees that may be charged by MDE to comply with this request is between \$0 and \$350. This range of fees represents our best estimate of costs at this time.

We will notify you in writing of any responsive record(s) available for inspection and/or exempt from disclosure pursuant to the PIA and any specific charges for processing your request.

When requesting information regarding this request, please cite the tracking number referenced above. If you have any questions, please call me at (410)537-4120.

Sincerely,

*Amanda Redmiles*

Amanda Redmiles  
PIA Coordinator  
Office of Communications

# **APPENDIX G**

# **QUALIFICATIONS**



## **Carianne A. Finch, PE, BCEE –Senior Environmental Engineer**

---

### **Education:**

- Pennsylvania State University, Bachelor of Science in Environmental Engineering, 1992

### **Training/Licenses/Registrations:**

- Licensed Professional Environmental Engineer, Maryland #32639, District of Columbia #908289, Delaware #19908 and Virginia #0402056863
- AAEEES Board Certified Environmental Engineer
- MD ad hoc Committee on Oil, Secretary, 2014-present
- OSHA certified in accordance with 29 CFR 1910.120 Hazardous Waste Operations
- OSHA certified in accordance with 29 CFR 1910.120 Site Supervisor
- US EPA Net DMR Training Certification
- MDE Certified Tank Remover #2019-2221R
- MD Certified Drinking Water Sampler #8044-CF
- MDE Certified Responsible Person #RPC007383
- MDE Erosion and Sediment Control Certification
- District of Columbia Risk Assessor
- District of Columbia Certified Tank Remover
- Montgomery County Stormwater Facility Maintenance Contractor—Aboveground and Underground Certification
- Asbestos Building Inspector Course
- Virginia Stormwater Management Inspector Course, October 2016

### **Summary of Professional Experience:**

Experienced professional with a demonstrated history of 30 years of working in the environmental engineering consulting and contracting services industry. Strong engineering professional skilled in remediation engineering, waste characterization, and industrial waste management. Able to complete most environmental services including environmental due diligence, property condition assessments, environmental testing-monitoring-assessment-remediation, hazardous materials surveys, storm water management, tank (UST/AST) removals/installations, spill prevention plans, erosion and sediment control plan, health and safety planning, radon mitigation, compliance-related environmental issues, environmental permitting, spill response, and litigation support.

Provide high quality environmental and engineering services including consulting, design, remediation/recovery and contracting. Engineering oversight for projects related to environmental clean-up including work plan preparation, soil excavation design, and remediation. Consulting services to coordinate with local regulators to keep our clients in compliance, environmental remediation, soil, air and groundwater assessments, SWPPP, SPCC, and third-party review services.

Select project experience for Ms. Finch includes:

- Freddie Mac Phase I Environmental Site Assessment, Harrisburg, Pennsylvania, multi-family residential high-rise building, former dry cleaners on the property, November 2019
- Phase I Environmental Site Assessment, Middle River, Maryland, former B-4 bomber manufacturing industrial facility, metal and TPH impacts resulting in Phase 2 investigative activities including drilling, stormwater sampling, asbestos removal, AST cleaning and removal; application into the Maryland Department of the Environment Voluntary Clean-up Program, September 2019
- Phase I Environmental Site Assessment, Washington, DC, multi-family apartment complex for re-financing, former UST on the property and former dry cleaners with releases adjacent to property; Phase 2 investigation with soil and groundwater samples; February 8, 2019
- Phase I Environmental Site Assessment, Massey, MD, agricultural land – 214.9 acres; no RECs or environmental issues, February 2019
- Phase I Environmental Site Assessment, Middle River, MD, existing transmissions repair shop, four former USTs with no documentations, two ASTs with hazardous PCBs and lead, waste oil drum spillage, suspect vent pipe and site history; completed Phase 2 ESA, June 2018
- Phase I Environmental Site Assessment, Pikesville, MD, existing hotel and fitness center; friable and damaged asbestos in boiler room and 10,000-gallon former UST still on site; UST removal activities resulting in MDE case closure, April 2018
- Phase I Environmental Site Assessment, Baltimore, MD, printing facility; friable and damaged asbestos, former leaking 2,000-gallon gasoline UST, two 750-gallon linseed oil USTs, chemical storage compatibility issues, leaking lead-acid batteries; April 2017
- Phase I Environmental Site Assessment, Annapolis, MD, yacht club and marina; existing USTs, former USTs; conducted Phase 2 investigation with soil and groundwater sample collection and analysis; April 2017
- Phase I Environmental Site Assessment, Baltimore, MD; scarp yard; Phase 2 investigation uncovered free phase oil in subsurface, client declined to purchase, February 2017
- Transaction Screen, Midlothian, VA; family farm – 98 acres; no RECs, January 2017

### **Areas of Specialization**

- ◆ Project management including but not limited to, planning, directing, organizing, supervising, assigning and reviewing the work of professional, technical, and support staff; and arranging training as needed. Includes technical specification and report preparation including review, tracking, monitoring project progression, record-keeping, construction planning (scheduling and coordination) including subcontractor oversight and overall management, cost proposal preparation (engineering and construction), budget tracking, technical support advisor for and assistance with funding, policy, compliance and regulatory issues, public meetings and outreach;
  - ◆ Comprehensive knowledge of the handling and management of chemicals requiring the exercise of independent judgment in planning a program and ensuring the completion of inspections and preparing reports and presentation of findings.
  - ◆ Conduct complex and difficult investigations, inspections, projects, and special assignments with oversight of the work of other specialists and providing technical assistance.
  - ◆ Skilled in a wide variety of regulatory compliance and engineering tasks, including but not limited to:
    - ◆ Phase I Real Estate Environmental Site Assessments / Transaction Screens / Environmental Due Diligence / Property Condition Assessments.
    - ◆ Oversight and management of emergency response/initial abatement measures
- 





including indoor air;

- ◆ Developing and implementing goals, objectives, policies, procedures, and reviewing standards for work sites including supporting staff with technical review, enforcing regulations for hazardous materials and assisting management with implementation of a site safety and health program;
- ◆ Development and implementation of sampling programs for soil, groundwater, surface water, sediment, waste and air samples utilizing appropriate analytical methods, including necessary technical review of site remediation plans for cleanup of contaminated soils, grounds, and/or bodies of water;
- ◆ AST / UST investigation, removal, and closure activities including report preparation, MDE submittals, dewatering or other engineering assistance, and inspections for regulatory compliance;
- ◆ Environmental investigation including oversight, documentation, sampling plan development, laboratory specifications, soil boring/monitoring well oversight and logging, data collection and analysis (permit required and/or regulatory), permitting, reporting and compliance;
- ◆ Implementation of site characterization studies including hydrogeologic investigations and/or pilot testing to evaluate remedial options;
- ◆ Planning and design for remediation of impacted media including soil, groundwater, indoor air, etc.;
- ◆ Remediation system pilot testing, design, construction, operation and maintenance, evaluation, optimization, and rehabilitation (upgrades) - air sparge, soil vent, chemical injection and groundwater treatment systems;
- ◆ Site plans and permits including but not limited to: SPCC plans, DPCC/DCR plans, storm water management and pollution prevention plans, stream encroachment permitting, integrated contingency plans, building permits, waste permitting, MDE permits (industrial pretreatment, WPA, NPDES, Air, ESD), and other various air permits including MDE ARMA;
- ◆ Percolation testing for infiltration gallery design and construction;
- ◆ Planning and implementation of SPCC and SWPPP;
- ◆ Landfill experience with site monitoring of surface water, groundwater and landfill gas including statistical analysis;
- ◆ Familiar with asbestos/lead-based paint surveys, cost estimating, plan preparation, site inspections and evaluations;
- ◆ Negotiations with federal, state and local agencies including project strategy;
- ◆ Knowledge of RCRA, CERCLA, and state regulations involving management and implementation of site characterization and remediation.

Managed activities associated with subsurface contaminant assessment and/or remediation projects. Types of projects have included: retail petroleum facilities, petroleum bulk storage facilities, interstate pipeline terminals, petroleum refineries, chemical manufacturing facilities, research and manufacturing facilities, military installations, and residential structures.

## **Doug Cortese – National Client Manager**

---

BA – Chemistry, University of North Carolina at Wilmington - 2002

BS – Environmental Studies with a concentration in Physics, University of North Carolina at Wilmington - 2002

Mr. Cortese has over fifteen (15) years' experience in the environmental consulting field. Seven years were spent as a third-party contractor for Banks' Risk Management/Environmental Departments. Daily duties were reviewing Phase I ESAs, Phase II ESAs, Corrective Action Plan (CAPs), Corrective Action Reports (CARs), and Property Condition Assessments (PCAs) for properties undergoing due diligence evaluations. During his tenure, he reviewed thousands of sites and achieved compliance within each bank's risk management policy. He routinely worked with environmental consultants to develop Phase II ESA sampling protocols (soil and groundwater sampling locations and analysis methods) to determine if contamination was present and met the risk tolerances. For the last seven years he has been a Project Manager/Senior Project Manager (PM) (the last five years at AEI), and performed over 800 Phase I ESAs for banks, Certified Development Companies (CDCs), private investment groups, private landowners and commercial/industrial facilities throughout the eastern United States and has reviewed hundreds of other Phase I ESAs, Phase II ESA reports and various other remedial reports. In addition, over the last eight years he has undertaken various industrial hygiene testing projects including radon sampling, air quality testing, mold and asbestos inspections. Mr. Cortese has also served as a Senior Author for the last year.

### **Representative Projects**

- PM for the ASTM environmental assessment for the acquisition of a 15-acre commercial property that had recently been renovated into commercial office buildings, restaurants, and various restaurants, bars, and concert/event venues totaling more than 230,000 square feet. For more than 50 years this property operated as the Southern Asbestos Company, a manufacturer of various textile products that were comprised of asbestos. Through the review of available documents from the State regulatory agencies, it was determined there were identified contamination from the historic asbestos manufacturing or the numerous petroleum USTs, and additional assessments were not necessary. It was recommended that existing land use restrictions remain in place to mitigate the presence of buried asbestos waste that was under several feet of clean fill.
- PM for the ASTM environmental assessment for the foreclosure of a 26-acre facility that was improved with more than 220,000 square feet of buildings. For 50 years the site manufactured microfilm, coatings, laminants, and flexible finishings. A review of provided documents from the site occupant and State regulatory agencies, identified VOC contaminant plumes in groundwater in various locations on the property. As the State has determined the plumes had stabilized, and yearly sampling was currently being conducted under the oversight of the regulatory agencies, additional investigations were not required.

- PM for the ASTM environmental assessment for the foreclosure of a 97-acre facility that was improved with more than 919,000 square feet of manufacturing and other buildings. For approximately 40 years this site operated as a site that manufactured puzzles. Through the review of available regulatory documents, it was determined the historic use of chlorinated solvents at this site that was previously considered a *de minimis* historical concern was determined to represent a Recognized Environmental Concern (REC) due to several identified violations for storage of the chlorinated solvents and undocumented historic disposal methods.
- PM for the ASTM environmental assessment for the acquisition of a 34-acre industrial facility that was improved with more than 240,000 square feet. For approximately 50 years this site operated as a site that manufactured threads for the textile industry. Based on the nature of the operations and regulatory agency-identified violations, additional assessment was determined to be necessary.
- PM for the ASTM environmental assessment of a 6-acre area that was vacant land for future development as an upscale multi-family residential complex adjoining a river. The subject property had historically been a portion of a 22-acre area that was developed with a State Correctional Institution from 1864 to 1994. This property was identified as a State Hazardous Waste Site (SHWS), Leaking Underground Storage Tank (LUST) site, Voluntary Cleanup Program (VCP) site and a Brownfields site. Based on the provided documentation and information provided by State regulatory agencies, it was determined that the land use restrictions in place would not prohibit the suggested future residential use.
- PM for the ASTM environmental assessment for the acquisition of a 1-acre area that was developed with an approximate 11,000-square foot commercial building. Based on the regulatory database report, an adjoining facility was identified as historically operating as a dry cleaner which had an identified release. Upon review of documentation obtained from the State regulatory agencies, it was determined the adjoining property had operated as a dry cleaner for 10 years but had no identified violations. The identified release was mistakenly attributed to the adjoining property; the actual release occurred at a facility with the same name that was more than 5 miles away. Both the adjoining site, and the site 5 miles away were assessed and site observations confirmed presence of monitoring wells at the non-adjoining site and verified the absence of monitoring wells at the adjoining property. Based on the regulatory documentation and site observations, the identification of the adjoining dry cleaner was determined to not represent a REC in connection with the subject property.
- PM for the ASTM environmental assessment for the acquisition of a 6-acre area that was developed with an approximate 44,000-square foot building foundation. It was determined this site was a portion of a larger facility that operated as a chemical manufacturing company for 20 years and later operated as a doughnut manufacturing facility for 20 additional years. During the site assessment, numerous monitoring wells were observed on the adjoining property. Upon review of the documents regarding the subject property, numerous chlorinated solvents were detected in groundwater samples. However, the detected contaminants were not

consistent with chemicals stored by these former businesses. Additional research identified a commingled chlorinated solvent plume that originated from several current and former dry cleaner businesses. The provided reports showed a plume that had migrated more than half mile to the furthest delineated area. Due to identified concentrations of VOCs in the groundwater at concentrations above regulatory standards, this offsite release was identified as a REC.

- PM for the ASTM environmental assessment for the acquisition of a 34-acre area that was developed with an approximate 221,000-square foot building. The property operated as a cut and sew operation for more than 20 years. Based on the nature of the operation, RECs were not identified. Given the size of the property, a 15-square foot area of stressed vegetation caused by used sewing machine oil was identified as a *de minimis* condition. Additional investigations were not recommended.
- PM for the ASTM environmental assessment of 3.34-acres that was developed a gas station, convenience store with offices on a second floor, a two-story restaurant and a marina totaling approximately 11,000-square feet. Historically, the subject was developed with a lumber company and a turpentine still in the late 1800s. Later the site was developed with a saw and planing mill and a medicine laboratory in the early 1900s. A historic gas station was present from at least 1966 to the late 1990s. A REC associated with the current USTs was identified based on the lack of consistent integrity testing. The presence of the former gas station and an associated release represented a CREC. The presence of the historic lumber company, turpentine still, and other historic occupants, represented a *de minimis* in connection with the subject property.
- PM for the ASTM environmental assessment for the foreclosure of a 1.6-acre parcel was developed with an approximate 15,500-square foot building. A gas station operated at the subject property for twenty-six years. A review of available documentation and discussions with State representative, the property almost loses its UST Permit an annual basis as required documentation is only provided under threat of having the UST operating permit pulled. In addition, the onsite car wash business has been shut down for several years. Roof leaks were observed throughout the commercial building, and potential mold was observed in a convenience store building that also operated a to-go food business. The presence of the onsite USTs with known annual violations and absence of consistent integrity testing was identified as a REC. The water damaged building materials and possible mold growth observed were identified as *de minimis* conditions.
- PM for the ASTM environmental assessment on a 7.8-acre parcel that was developed with an approximate 60,000-square foot multi-tenant commercial building. Only one unit of the building was occupied at the time of the site reconnaissance all others had been vacated. Obvious roof leaks were observed throughout the building and possible mold was observed in several of the units. The roof leaks and possible mold growth represent a *de minimis* concern in connection with the subject property.
- PM for the ASTM environmental assessment for the acquisition of a 1.5-acre parcel was developed with an approximate 2,600-square foot building. The subject property

was developed with the current gas station in 1986. Based on the inconsistent integrity testing, the presence of the USTs was identified as a REC. The identification of two previous releases that were closed with conditional closure were identified as CRECs. A subsurface investigation was recommended to ensure the adjoining residences were not being impacted and soil gas was sampled to determine if the air inside the building was being affected.

- PM for the ASTM environmental assessment for the foreclosure of a 9.5-acre parcel was developed with an approximate 74,000-square foot multi-tenant commercial building and an approximate 8,500 square foot day care building. The site was initially developed in the early 1900s as an amusement park. By the 1940s the site was vacant land. The site was developed in the early 1960s with the current commercial building. The site was identified as a SHWS site, a UST site, and as having a former dry cleaner on the property. A review of available documentation identified the former drycleaner as being on the northern adjoining property. The figures noted the northern portion of the subject property and potentially the area of the day care could be impacted chlorinated solvent groundwater plume. The State regulatory agency was requiring soil gas samples be collected from the day care facility. The contamination of the groundwater plume was considered a REC, but additional assessment was not recommended.

# **APPENDIX H**

## **LIST OF COMMONLY USED ABBREVIATIONS**

## UNITS

<b>µg/L</b>	Micrograms per Liter	<b>pCi/L</b>	PicoCuries per Liter
<b>mg/kg</b>	Milligrams per Kilogram	<b>ppb</b>	Parts per Billion
<b>mg/L</b>	Milligrams per Liter	<b>ppm</b>	Parts per Million

## ABBREVIATIONS AND ACRONYMS

<b>ACM</b>	Asbestos-Containing Material	<b>NESHAP</b>	National Emission Standards for Hazardous Air Pollutants
<b>ADJ</b>	Adjacent site	<b>NFA</b>	No Further Action
<b>AEI</b>	AEI Consultants	<b>NFRAP</b>	No Further Remedial Action Planned
<b>AHERA</b>	Asbestos Hazard Emergency Response Act	<b>NLR</b>	No Longer Reporting
<b>APN</b>	Assessor's Parcel Number	<b>NOV</b>	Notice of Violation
<b>AST</b>	Aboveground Storage Tank	<b>NPL</b>	National Priorities List
<b>AUL</b>	Activity and Use Limitation	<b>O&amp;M</b>	Operations and Maintenance
<b>bgs</b>	Below Ground Surface	<b>OEC</b>	Other Environmental Considerations
<b>BTEX</b>	Benzene, Toluene, Ethylbenzene, and Xylenes	<b>OSHA</b>	Occupational Safety and Health Administration
<b>CERCLA</b>	Comprehensive Environmental Response Compensation and Liability Act	<b>PCB</b>	Polychlorinated Biphenyl
<b>CERCLIS</b>	Comprehensive Environmental Response Compensation and Liability Information System	<b>PCE, PERC</b>	Perchloroethylene, Tetrachloroethylene, Tetrachloroethene
<b>CESQGs</b>	Conditionally Exempt Small Quantity Generators	<b>RCRA</b>	Resource Conservation and Recovery Act
<b>COC</b>	Contaminant of Concern	<b>REC</b>	Recognized Environmental Condition
<b>CREC</b>	Controlled Recognized Environmental Condition	<b>RP</b>	Responsible Party
<b>EC</b>	Engineering Controls	<b>SDS</b>	Safety Data Sheet
<b>EDR</b>	Environmental Data Resources, Inc.	<b>SEMS</b>	Superfund Enterprise Management System
<b>EPA</b>	Environmental Protection Agency	<b>SF</b>	Square Footage/Square Feet
<b>ERIS</b>	Environmental Risk Information Services	<b>SP</b>	Subject Property
<b>ERNS</b>	Emergency Response Notification System	<b>SQG</b>	Small Quantity Generator
<b>ESA</b>	Environmental Site Assessment	<b>SWLF</b>	Solid Waste Landfill
<b>GPR</b>	Ground-Penetrating Radar	<b>SVOC</b>	Semi-Volatile Organic Compound
<b>HREC</b>	Historical Recognized Environmental Condition	<b>TCE</b>	Trichloroethylene, Trichloroethene
<b>HVAC</b>	Heating, Ventilation and Air Conditioning	<b>TPH</b>	Total Petroleum Hydrocarbons
<b>HWS</b>	Hazardous Waste Site	<b>TPHd</b>	Total Petroleum Hydrocarbons (diesel range)
<b>IC</b>	Institutional Controls	<b>TPHg</b>	Total Petroleum Hydrocarbons (gasoline range)
<b>LBP</b>	Lead-Based Paint	<b>TPHo</b>	Total Petroleum Hydrocarbons (oil range)
<b>LCP</b>	Lead-Containing Paint	<b>TRPH</b>	Total Recoverable Petroleum Hydrocarbons
<b>LLP</b>	Landowner Liability Protection	<b>TSDF</b>	Treatment, Storage, and Disposal Facility
<b>LQG</b>	Large Quantity Generator	<b>USDA</b>	United States Department of Agriculture
<b>LUST</b>	Leaking Underground Storage Tank	<b>USGS</b>	United States Geological Survey
<b>MCL</b>	Maximum Contaminant Level	<b>UST</b>	Underground Storage Tank
<b>MTBE</b>	Methyl Tertiary Butyl Ether	<b>VCP</b>	Voluntary Cleanup Program
<b>ND</b>	None Detected	<b>VOC</b>	Volatile Organic Compound