



11/17/2023

PGIM Real Estate Agency Financing, LLC
Attn: Eddy Kangnavong
101 California St., 40th Floor
San Francisco, CA 94111

Re: Phase I Environmental Site Assessment Report
Ridgebrook Hills Mobile Home Park
2737 West Washington Center Road
Fort Wayne, Indiana 46818
Nova Project No.: MS23-8764
Freddie Mac Loan No.: 511448171

In accordance with our agreement, Nova Group, GBC (Nova) has performed a Phase I Environmental Site Assessment (ESA) of the above referenced Subject Property in conformance with ASTM Designation ASTM E1527-21 "Standard Practice for Environmental Site Assessments: Phase I Environmental Site Assessment Process" (ASTM E1527-21) and the Freddie Mac Seller/Servicer Guide, Chapter 61. Please find a copy of the report enclosed.

We declare that to the best of our knowledge and belief, we meet the definition of Environmental Professional as defined in §312.10 of 40 C.F.R. and, we have the specific qualifications based on education, training, and experience to assess a property of the nature, history and setting of the subject property. We have developed and performed the all appropriate inquiries in conformance with the standards and practices set forth in 40 C.F.R. Part 312.

We certify that we have no undisclosed interest in the Subject Property, and that our employment and compensation are not contingent upon our findings and opinions. The scope of this assessment, methodology, limiting conditions, and reliance language are outlined within this report.

Respectfully submitted,

NOVA GROUP, GBC

Reviewed by:

Hilary Hubbard
Field Associate

Michael Cronin, PG
Senior Project Manager

Margaret A. Silva, P.G.
Account Manager



Nova
Group

Inspired Solutions
by Nova Group

Phase I Environmental Site Assessment

Subject Property

Ridgebrook Hills Mobile Home Park
2737 West Washington Center Road
Fort Wayne, Indiana 46818

Prepared For

PGIM Real Estate Agency Financing, LLC
101 California St., 40th Floor
San Francisco, CA 94111

Prepared By

Nova Group, GBC
5320 W. 23rd Street, Suite 270
St. Louis Park, MN 55416
TEL: 803-992-4548
Web: novagroupgbc.com

Margaret A. Silva, P.G.
Account Manager

Nova Project No: MS23-8764
Report Date: 11/17/2023
Database Report Date: November 13, 2023
Inspection Date: November 15, 2023



novagroupgbc.com/carbonneutral

Table of Contents

1.0 INTRODUCTION	5
1.1 Purpose	5
1.2 Scope of Services	6
1.3 Significant Assumptions	6
1.4 Limitations and Exceptions	7
1.5 Data Gaps	7
1.6 Special Terms and Conditions	8
1.7 User Reliance	8
1.8 User Provided Information	9
2.0 SUBJECT PROPERTY DESCRIPTION	10
2.1 Location and Legal Description	10
2.2 Subject Property and Vicinity General Characteristics	10
2.3 Current Subject Property Use	11
2.4 General Description of Subject Property Building Improvements	11
2.5 Current Use of Adjoining and Surrounding Properties	11
3.0 RECORDS REVIEW	13
3.1 Physical Setting Sources	13
3.2 Historical Use Information	14
3.3 Regulatory Database Review	18
4.0 SUBJECT PROPERTY RECONNAISSANCE	24
4.1 Hazardous Substances and Petroleum Products	24
4.2 Storage Tanks and Other Containers	26
4.3 Evidence of a Release	26
4.4 Solid Waste	26
4.5 Water/Wastewater	27
4.6 Drains and Sumps	27
4.7 Septic Systems or Cesspools	27
4.8 Wells	27
4.9 Additional Subject Property Observations	27
5.0 VAPOR MIGRATION	28
5.1 Determination of Vapor Migration	28

6.0 NON-SCOPE CONSIDERATIONS/BUSINESS ENVIRONMENTAL RISKS	29
6.1 Asbestos Containing Materials (ACMs)	29
6.2 Lead-Based Paint (LBP)	29
6.3 Radon	29
6.4 Evidence of Mold	30
6.5 Lead in Drinking Water	30
6.6 Other Environmental Considerations	31
7.0 INTERVIEWS	32
7.1 Past Owners, Operators and Occupants	32
7.2 Present Owner, Occupants and Key Site Manager	32
7.3 State and/or Local Government Officials	32
8.0 FINDINGS, OPINIONS, AND CONCLUSIONS	34
8.1 Findings and Opinions	34
8.2 Conclusions and Recommendations	34
8.3 Non-Scope Considerations/Business Environmental Risks	34
8.4 Deletions and Deviations	35
9.0 REFERENCES	36
APPENDICES	
FIGURES: Subject Property Maps	
APPENDIX A: Photographic Documentation	
APPENDIX B-1: Historical Aerial Photographs	
APPENDIX B-2: Historical Topographic Maps	
APPENDIX B-3: Fire Insurance Maps	
APPENDIX B-4: City Directory Information	
APPENDIX B-5: Title Search Records (No Documents Are Associated With This Appendix)	
APPENDIX C-1: Regulatory Records - Mapped Database	
APPENDIX C-2: Regulatory Records - General Public Records	
APPENDIX D: Client Provided Documentation	
APPENDIX E: Laboratory Reports (No Documents Are Associated With This Appendix)	
APPENDIX F: Other Supporting Documentation	
APPENDIX G: Qualifications of Environmental Professionals	



Section I: Summary

Mortgage, Consultant and Property Information

Freddie Mac loan number 511448171	Report date November 17, 2023	Property name Ridgebrook Hills Mobile Home Park
Seller/Service name PGIM Real Estate Agency Financing, LLC		Address 2737 West Washington Center Road
Seller/Service number 147276	Inspection date November 16, 2023	City, State, Zip Fort Wayne, Indiana 46818
Environmental consultant (firm name) Nova Group, GBC	Number of units 738	Number of residential buildings 0
Address 5320 West 23rd Street, Suite 270	Number of ground floor units 0	Date of construction 1968
City, State, Zip St. Louis Park, MN 55416	On-site contact (with title) Nicki Parnin (Community Manager)	
Telephone number 803.992.4548	On-site contact telephone number 260-489-5122	
Name of inspector Hilary Hubbard		

Environmental Report Results

Check the applicable result for each hazard and provide costs where appropriate.

Environmental Issue	Acceptable	Indicate if O&M Program Required	Mitigation Cost	Additional Information Required	Section and Page Number(s)	
Asbestos	<input checked="" type="checkbox"/>	<input checked="" type="checkbox"/>		<input type="checkbox"/>	4.18.1	40
Hazardous materials	<input checked="" type="checkbox"/>	<input type="checkbox"/>		<input type="checkbox"/>	4.1	35
Storage tanks	<input checked="" type="checkbox"/>	<input type="checkbox"/>		<input type="checkbox"/>	4.4	37
Lead-based paint	<input checked="" type="checkbox"/>	<input type="checkbox"/>		<input type="checkbox"/>	4.18.2	41
Drinking water	<input checked="" type="checkbox"/>	<input type="checkbox"/>		<input type="checkbox"/>	4.18.5	42
Polychlorinated biphenyls (PCBs)	<input checked="" type="checkbox"/>	<input type="checkbox"/>		<input type="checkbox"/>	4.7	37
Prior use of property	<input checked="" type="checkbox"/>	<input type="checkbox"/>		<input type="checkbox"/>	3.3.1	24
Neighborhood waste sites	<input checked="" type="checkbox"/>	<input type="checkbox"/>		<input type="checkbox"/>	3..3.3	25
Mold	<input checked="" type="checkbox"/>	<input type="checkbox"/>		<input type="checkbox"/>	4.18.4	42
Radon	<input checked="" type="checkbox"/>	<input type="checkbox"/>		<input type="checkbox"/>	4.18.3	41

Does the law of the Property Jurisdiction provide for an "environmental superlien?" Yes No



Section II: Private Wells and Attachments

Freddie Mac loan number 511448171	Report date November 17, 2023	Property name Ridgebrook Hills Mobile Home Park
Seller/Service name PGIM Real Estate Agency Financing, LLC		Address 2737 West Washington Center Road
Seller/Service number 147276	Inspection date November 16, 2023	City, State, Zip Fort Wayne, Indiana 46818

Private Wells

Are there private wells at the property used for drinking water? Yes No

Attachments

Property inspection photographs: Attached Not attached

Asbestos sample analysis: Attached Not attached Not required

Explain below:
No friable or damaged materials.

Lead-based paint sample analysis: Attached Not attached Not required

Explain below:
No permanent residential buildings.

Radon test results: Attached Not attached

Explain below:
No permanent residential structures.

Aerial photographs: Attached Not attached Not available

Sanborn maps: Attached Not attached Not available

Other comments:



Section III: Unit Inspection and Certification

Freddie Mac loan number 511448171	Report date November 17, 2023	Property name Ridgebrook Hills Mobile Home Park
Seller/Service name PGIM Real Estate Agency Financing, LLC		Address 2737 West Washington Center Road
Seller/Service number 147276	Inspection date November 16, 2023	City, State, Zip Fort Wayne, Indiana 46818

Units Inspected


List the units inspected below.

1	n/a	2		3		4	
5		6		7		8	
9		10		11		12	
13		14		15		16	
17		18		19		20	

Consultant's Certification

On behalf of the environmental consultant, the undersigned hereby certifies that:

- The attached environmental report was prepared by the consultant in accordance with all applicable requirements in the Freddie Mac *Multifamily Seller/Service Guide*.
- The report was prepared in a manner consistent with generally accepted industry practices and standards.
- All information is true and correct, to the best of the undersigned's knowledge, and reflects the consultant's best professional opinion and judgment.
- No changes or additions have been made to the standard provisions of this form other than those expressly approved in writing by Freddie Mac.

Consulting firm name Nova Group, GBC	Date November 17, 2023
Signature of authorized representative 	Title Senior Project Manager
Name (typed or printed) Michael Cronin	

EXECUTIVE SUMMARY

Nova Group, GBC (Nova) was authorized by PGIM Real Estate Agency Financing, LLC to conduct a Phase I Environmental Site Assessment (ESA) of the Ridgebrook Hills Mobile Home Park property located at 2737 West Washington Center Road, Fort Wayne, Indiana ("Subject Property"). Nova has conducted this ESA in conformance with the scope and limitations of ASTM Designation ASTM E1527-21, "Standard Practice for Environmental Site Assessments: Phase I Environmental Site Assessment Process," and the Freddie Mac Seller/Service Guide, Chapter 61. The purpose of this ESA is to identify Recognized Environmental Conditions (RECs) in connection with the Subject Property. Findings identified during the course of this ESA resulting in RECs, Controlled Recognized Environmental Conditions (CRECs), Historical Recognized Environmental Conditions (HRECs), or *de minimis* conditions are presented in the following summary.

The Subject Property is a single tract of land which is irregular-shaped. The Subject Property is approximately 146.93 acres in size. The Subject Property is currently developed and used as a manufactured home community. Currently, the Subject Property is developed with two structures (leasing office/clubhouse and maintenance shed) constructed in 1968. The Subject Property offers a total of 738 pad lots. Support structures include a maintenance barn, storage sheds, and three maintenance buildings. Amenities include a swimming pool and playground. Access to the Subject Property parking lots is provided from Washington Center Road to the north. Grass and landscaping are located surrounding the building and Subject Property perimeters. No other structures or significant surface features were noted on the Subject Property at the time of the reconnaissance.

During the vicinity reconnaissance, the following land uses were observed on properties in the vicinity of the Subject Property:

Current Use of Adjoining and Surrounding Properties		
	Adjoining	Surrounding
North	A&W Furniture (5725 Hatfield Road), Washboard (3141 W Washington Center Road), Dave Hill's Meat Market (3031 W Washington Center Road), Dollar General (2985 W Washington Center Road), Patton Landscape (2909 W Washington Center Road), Hatfield Cemetery (2700 W Washington Center Road); W Washington Center Road followed by Auto Recon (6016 Highview Drive), Village of North Oak (6000 N Oak Boulevard), undeveloped land, Michael Kinder (6055 Innovation Boulevard), Wayne Pipe and Supply (6040 Innovation Boulevard)	Generally industrial, residential, undeveloped
East	Railroad followed by furniture store strip mall (5807-5715 W Creek Boulevard)	Generally commercial
South	I-69	Generally commercial, residential
West	Residential	Generally commercial, residential

Historical Summary

A historical summary of Subject Property uses derived from available historical resources is presented below.

Summary of Historical Subject Property Uses

The Subject Property was former a farmstead and agricultural land from at least 1938. The Subject Property was developed with the current mobile home park in 1965-1968.

Historical Summary Findings

Based on the review of historical information, prior uses that are expected to have resulted in a REC in connection with the Subject Property were not identified.

Findings and Opinions

The following features, activities, uses, and/or conditions were identified that may indicate the presence or likely presence of hazardous substances or petroleum products at the Subject Property.

Finding(s) and Opinion(s)
Significant Data Gaps
No Significant Data Gaps were identified during the course of this assessment.
RECs
No RECs were identified during the course of this assessment.
CRECs
No CRECs were identified during the course of this assessment.
HRECs
No HRECs were identified during the course of this assessment.
<i>De Minimis</i> Conditions
No <i>de minimis</i> conditions were identified during the course of this assessment.
Identified Hazardous Substances / Petroleum Products Not Constituting Environmental Conditions
This assessment did not identify features, activities, uses, and/or conditions that may indicate the presence or likely presence of hazardous substances or petroleum products at the Subject Property.
No additional investigation appears warranted at this time.

Conclusions and Recommendations

Nova has performed a Phase I ESA in conformance with the scope and limitations of ASTM E1527-21 of the Ridgebrook Hills Mobile Home Park property located at 2737 West Washington Center Road, Fort Wayne, Indiana. Any exceptions to or deletions from this practice are described in the Introduction Section of this report.

Conclusion(s)	Recommendation(s)
This assessment has revealed no evidence of <i>RECs, CRECs and/or significant data gaps</i> in connection with the Subject Property.	Based on the information available during the course of this assessment, Nova does not recommend further assessment of the Subject Property at this time.

Non-Scope Considerations/Business Environmental Risks

Environmental issues not identified as RECs, CRECs, HRECs or *de minimis* conditions could be considered Non-Scope Considerations (NSC) or Business Environmental Risks (BERs). NSCs and/or BERs, if any, identified in connection with the Subject Property at the time of this assessment are detailed below.

NSC/BER	Recommendation(s)
<p>Based on the age of the Subject Property buildings (1968), there is a potential for asbestos containing materials (ACM) to exist. Nova observed wallboard assemblies (i.e. wallboard, joint compound, texture and tape), resilient floor finishes/associated mastics, HVAC mastic, window caulk, and roofing components. The materials were observed in good condition and the potential for disturbance was low.</p>	<p>Continued implementation of the current Asbestos O&M Plan.</p>
<p>According to the US Fish and Wildlife Service Wetlands Mapper website, a Forested wetland is mapped in the southwestern and center east portions of the Subject Property and Riverine wetland along the creek path through the Property. This portion of the Subject Property is covered with vegetation. The Wetlands Mapper is based on aerial photograph interpretation and is not field verified. Nova Group, GBC understands that the surveyor did not identify any wetlands at the Subject Property.</p>	<p>Prior to any future redevelopment and/or land disturbance of the Subject Property, a preliminary wetlands assessment is suggested to determine whether there are actually any wetlands present within the limits of the Subject Property.</p>

1.0 INTRODUCTION

Nova Group, GBC (Nova) was authorized by PGIM Real Estate Agency Financing, LLC, to conduct a Phase I Environmental Site Assessment (ESA) of the Ridgebrook Hills Mobile Home Park property located at 2737 West Washington Center Road, Fort Wayne, Indiana ("Subject Property"). Nova has conducted this ESA in conformance with the scope and limitations of ASTM International Designation ASTM E1527-21, "Standard Practice for Environmental Site Assessments: Phase I Environmental Site Assessment Process," and the Freddie Mac Seller/Servicer Guide, Chapter 61. There are no exceptions to, or deletions from these practices, unless otherwise stated herein.

Hilary Hubbard, representing Nova, conducted a Subject Property reconnaissance on November 15, 2023 to assess the possible presence of Recognized Environmental Conditions (RECs) and non-ASTM environmental issues, as prescribed by the scope of work, at the Subject Property. Nova's assessment included review of ASTM-defined sources of historical information, evaluation of data gaps, reconnaissance of adjoining properties, background research, and review of available local, state, and federal regulatory records.

Nova contracted Environmental Risk Information Services (ERIS), to perform a computer database search for local, state, and federal regulatory records pertaining to environmental concerns for the Subject Property and facilities in the vicinity of the Subject Property. The ERIS Report, dated November 13, 2023, is provided in the Appendix.

1.1 Purpose

The purpose of this ESA is to identify, to the extent feasible pursuant to the processes prescribed by ASTM E1527-21, RECs in connection with the Subject Property.

In conformance with ASTM E1527-21, the term REC means (1) the presence of hazardous substances or petroleum products in, on, or at the Subject Property due to a release to the environment; (2) the likely presence of hazardous substances or petroleum products in, on, or at the Subject Property due to a release or likely release to the environment; or (3) the presence of hazardous substances or petroleum products in, on, or at the Subject Property under conditions that pose a material threat of a future release to the environment. The term includes hazardous substances or petroleum products even under conditions in compliance with laws. The term "Controlled Recognized Environmental Condition" (CREC) means a REC resulting from a past release of hazardous substances or petroleum products that has been addressed to the satisfaction of the applicable regulatory authority, with hazardous substances or petroleum products allowed to remain in place subject to the implementation of required controls. The term "Historical Recognized Environmental Condition" (HREC) indicates a past release of any hazardous substances or petroleum products that has occurred in connection with the Subject Property and has been addressed to the satisfaction of the applicable regulatory authority or meeting unrestricted use criteria established by a regulatory authority, without subjecting the Subject Property to any required controls. The term REC is not intended to include *de minimis* conditions that generally do not present a material risk of harm to public health or the environment and that generally would not be the subject of an enforcement action if brought to the attention of appropriate governmental agencies.

Nova understands this ESA is also being completed to assist in qualifying for Landowner Liability Protections (LLPs) under the Comprehensive Environmental Response, Compensation & Liability Act (CERCLA) unless otherwise so stated in this report.

1.2 Scope of Services

Nova's Scope of Services for this ESA conforms with the due diligence standards detailed in ASTM E1527-21. Services provided for this project included:

- A records review of standard federal, state, tribal and local record sources, as well as physical setting sources;
- A review of standard historical resources regarding historical land use activities at the Subject Property;
- Interviews with people that have knowledge regarding the past or present uses of the Subject Property, including present and past owners, operators, and occupants of the Subject Property, as well as with local government officials, where feasible;
- A reconnaissance of the Subject Property to visually and physically observe the Subject Property for evidence of RECs;
- Evaluation of Significant Data Gaps; and
- Review of previous environmental reports, if available.

The Appendix contains resumes of Nova staff involved in the preparation of this report.

This assessment included an evaluation for a potential vapor migration or vapor encroachment condition (VEC) to exist at the Subject Property (refer to Section 5.0).

Nova investigated the Subject Property for certain Non-Scope Considerations (NSCs) and/or Business Environmental Risks (BERs) that are not considered in the CERCLA definition of hazardous substances (42 USC § 9601.14) nor specifically required per ASTM E1527-21. A discussion of NSCs/BERs is found within the NSCs/BERs section of this report. This assessment does not include sampling or testing of materials (i.e. building, radon, soil, water, or air). An evaluation for vapor intrusion or encroachment condition to exist at the Subject Property was evaluated.

1.3 Significant Assumptions

There is a possibility that even with the proper application of these methodologies conditions may exist on the Subject Property that could not be identified within the scope of the assessment or which were not reasonably identifiable from the available information. Nova believes that the information obtained from the record review and the interviews concerning the Subject Property is reliable. However, Nova cannot and does not warrant or guarantee that the information provided by these other sources is accurate or complete.

1.4 Limitations and Exceptions

The findings and conclusions contain all of the limitations inherent in these methodologies that are referred to in ASTM E1527-21 and the Freddie Mac Seller/Service Guide, Chapter 61. Nova was not requested to limit or deviate from ASTM E1527-21 and the Freddie Mac Seller/Service Guide, Chapter 61 during the course of this assessment. Limiting condition(s), deletion(s), deviation(s), and/or data failure(s)/data gap(s) as listed, if any, are not critical and do not alter the conclusions or recommendations of this assessment unless otherwise stated.

1.4.1 Limiting Conditions

Limiting Conditions include physical obstructions such as adjacent buildings, bodies of water, asphalt/concrete, or other paved surface areas, as well as other physical constraints including rain or snow, observed at the time of the assessment.

- ▶ Inability to traverse the entirety of the Subject Property exterior due to being limited to a driving tour but visual observations of the entire area was practicable from streets of the Subject Property.

1.5 Data Gaps

A data gap, as defined by ASTM E1527-21, is *"a lack of or inability to obtain information required by this practice despite good faith efforts by the environmental professional to gather such information. Data gaps may result from incompleteness in any of the activities required by this practice, including, but not limited to, site reconnaissance (for example, an inability to conduct the site visit), and interviews (for example, an inability to interview the key site manager, regulatory officials, etc.)."*

A significant data gap, as defined by ASTM E1527-21, is *"a data gap that affects the ability of the environmental professional to identify a recognized environmental condition."*

1.5.1 Immaterial Data Gaps

Nova identified the following data gaps during the course of this assessment. These data gaps were evaluated and determined not to represent a significant data gap.

- ▶ The Allen County Building Department, Fort Wayne Fire Department, Allen County Health Department were unresponsive to information requests due to the short time period of turnaround. Based on our review of the available municipal, regulatory, and historical information, the absence of information obtained from interviews with referenced agencies is not considered significant to the findings, conclusions, or recommendations of this assessment.
- ▶ The absence of earlier published historical information prior to 1940 constitutes a historical data failure as defined by ASTM E1527-21 given that the Subject Property was still developed as agricultural and residential land at that time. Review of additional historical sources outlined in ASTM E1527-21 would not likely provide additional useful information regarding the past use of the Subject Property based on the established pattern of agricultural land use.

1.5.2 Significant Data Gaps

No significant data gaps were identified during the course of this assessment.

1.6 Special Terms and Conditions

Authorization to perform this work was given by a directive from PGIM Real Estate Agency Financing, LLC.

The conclusions and findings set forth in this report are strictly limited in time and scope to the date of the evaluations. The conclusions presented in the report are based solely on the services described therein, and not on scientific tasks or procedures beyond the scope of agreed-upon services or the time and budgeting restraints imposed by the Client. No subsurface exploratory drilling or sampling was done under the scope of this work. Unless specifically stated otherwise in the report, no chemical analyses have been performed during the course of this ESA.

Some of the information provided in this report is based upon personal interviews, and research of available documents, records, and maps held by the appropriate government and private agencies. This is subject to the limitations of historical documentation, availability, and accuracy of pertinent records, and the personal recollections of those persons contacted.

The content and conclusions provided by Nova in this report are based solely on the information collected during our investigation and activities at the Subject Property, our present understanding of the Subject Property conditions, and our professional judgment in light of such information at the time this report was prepared. Part of the findings in this investigation is based on data provided by others. This report presents Nova's professional opinion, and no warranty, expressed or implied, is made.

1.7 User Reliance

This report is for the use and benefit of, and may be relied upon by the following (collectively, the "Reliance Parties"):

- (a) PGIM Real Estate Agency Financing, LLC, Freddie Mac, such other persons and/or entities as may be designated by PGIM Real Estate Agency Financing, LLC or Freddie Mac and their respective subsidiaries, affiliates, successors and assigns (all of the foregoing individually and collectively referred to as "Lender");
- (b) independent auditors, accountants, attorneys and other professionals acting on behalf of Lender;
- (c) governmental agencies having regulatory authority over Lender;
- (d) designated persons pursuant to an order or legal process of any court or governmental agency;
- (e) prospective purchasers of the Mortgage; and
- (f) with respect to any debt (or portion thereof) and/or securities secured, directly or indirectly, by the Property which is the subject of this report, the following parties and their respective successors and assigns:

- any placement agent or broker/dealer and any of their respective affiliates, agents and advisors;
- any initial purchaser or subsequent holder of such debt and/or securities;
- any Servicer or other agent acting on behalf of the holders of such debt and/or securities;
- any indenture trustee;
- any rating agency; and
- any institutional provider from time to time of any liquidity facility or credit support for such financings.

In addition, this report, or a reference to this report, may be included or quoted in any offering circular, information circular, offering memorandum, registration statement, private placement memorandum, prospectus or sales brochure (in either electronic or hard copy format) in connection with a securitization or transaction involving such debt (or portion thereof) and/or securities. The final report shall be the property of Lender, and Lender and the other Reliance Parties shall have the unfettered right to copy and distribute such report as they deem necessary or desirable; provided however that reliance on this report by persons other than the Reliance Parties shall be only with Consultant’s consent, which consent shall not be unreasonably withheld, conditioned or delayed.

1.8 User Provided Information

Pursuant to ASTM E1527-21, Nova requested the following Subject Property information from the User of this report and from the Key Site Manager (KSM). Information provided by the User (if any) or the KSM is included in various sections of this report.

User Provided Information		
Item	Not Provided by User	Provided by User
User Questionnaire		✓
Title Records	✓	
Environmental Cleanup Liens or AULs (40 CFR 312.25 and 40 CFR 312.26(a)(1)(v) and vi))	✓	
Specialized Knowledge (40 CFR 312.28)	✓	
Valuation Reduction for Environmental Issues (40 CFR 312.29)	✓	
Identification of KSM		✓
Reason for Performing Phase I ESA		✓
Prior Environmental Reports		✓
Other	✓	

2.0 SUBJECT PROPERTY DESCRIPTION

2.1 Location and Legal Description

A summary of Subject Property details is provided in the table below. A topographic map as well as figures are included in the Appendices.

Location and Legal Description	
Subject Property Location	2737 West Washington Center Road, Fort Wayne, Allen County, Indiana 46818
Number of Parcels	a single tract
APN(s)	02-07-21-200-006.000-073
Historical/Listed Subject Property Address(es)	N/A
Acreage	146.93
Abbreviated Legal Description	146.96 A Irr Tract Pt of SW 1/4 Sec 21 lying N of I69 & Pt FrI NE 1/4 W of RR & Pt E 1/2 NW 1/4 lying N I69
Current Owner / Date of Acquisition	Ridgebrook Hills LLC / 2021
Survey Map / Alta Survey	A survey/plat map depicting current and/or future Subject Property features/development was not provided.

2.2 Subject Property and Vicinity General Characteristics

Nearby land use in the vicinity of the Subject Property as well as the general setting of the Subject Property is described below.

Subject Property and Vicinity General Characteristics	
General Surrounding Area Use	Combined mixed use residential / commercial
Zoning Information	MHP (Mobile Home Park)
On-Subject Property Parking Facilities	Paved surface parking is located throughout the Subject Property.
Public Thoroughfares/Roads	Subject Property: Le Steele Boulevard, Kelson Lane, Alta Vista Court, Blissfield Court, Heather View Lane, Squiredale Lane, Lost Valley Drive, Brazo Lane, Victor Lane, Iona Lane, Hatfield Road, West Street, Drives 1, 2, 3, 4, 5; East Street North: West Washington Center Road East: N/A South: I-69 West: N/A
Landscaping	Grass and landscaping are located along Subject Property and building perimeters.
Geologic and Hydrogeologic Conditions	No apparent routes of direct discharge that have the potential of facilitating the migration of hazardous substances or petroleum products from the Subject Property or from nearby/adjoining property were observed. Water bodies were observed within the limits of the Subject Property and included an unnamed Creek crossing through the Subject Property on the south side and northeast side which has the potential of facilitating the migration of contaminants onto the Subject Property from off-site, upstream sources. Evidence of spills or releases (either current or historical) was not observed within the limits of the Subject Property and/or in close proximity.

2.3 Current Subject Property Use

Based on current assessment efforts, the Subject Property is currently occupied by Ridgebrook Hills Mobile Home Park, which contains a management reported total of 738 pads. Amenities include a playground, pool, and an office/clubhouse building. In addition, a barn and storage sheds at the Subject Property. The Subject Property is occupied exclusively by residential tenants.

No environmental concerns were identified in connection with the current use of the Subject Property.

2.4 General Description of Subject Property Building Improvements

Subject Property building improvement information obtained from interviews, observations and review of publicly ascertainable information is provided in the table below.

Summary of Subject Property Building Improvements				
Building Name	Construction Date	No. of Stories	Sub-Levels	Foundation
Clubhouse Building	1968	1	None	Reinforced Concrete
Three Maintenance Shops	1968	1	None	Wood Framed

2.4.1 Services and Utilities

Municipal services and utilities provided to the Subject Property and/or the surrounding area are listed in the table below.

Utilities	
Item	Description
Potable Water Supply	Provided and maintained by the Fort Wayne Utilities.
Sewage Disposal System	Provided and maintained by the Fort Wayne Utilities. Indication of a Subject Property septic system or cesspool was not observed at the Subject Property during the reconnaissance and/or review of publicly available resources.
Storm Water	Discharged to the unnamed creek on the Property via underground conduits from surface drains located throughout the Subject Property parking surfaces.
Electricity / Natural Gas	AEP / NIPSCO
Heating/Cooling Systems	Heating, ventilation, and air conditioning (HVAC) units are located within mechanical rooms.
Domestic Hot Water	Individual natural gas or electric heaters

2.5 Current Use of Adjoining and Surrounding Properties

During the vicinity reconnaissance, Nova observed the following land use on properties in the immediate vicinity of the Subject Property:

Current Use of Adjoining and Surrounding Properties		
	Adjoining	Surrounding
North	A&W Furniture (5725 Hatfield Road), Washboard (3141 W Washington Center Road), Dave Hill's Meat Market (3031 W Washington Center Road), Dollar General (2985 W Washington Center Road), Patton Landscape (2909 W Washington Center Road), Hatfield Cemetery (2700 W Washington Center Road); W Washington Center Road followed by Auto Recon (6016 Highview Drive), Village of North Oak (6000 N Oak Boulevard), undeveloped land, Michael Kinder (6055 Innovation Boulevard), Wayne Pipe and Supply (6040 Innovation Boulevard)	Generally industrial, residential, undeveloped
East	Railroad followed by furniture store strip mall (5807-5715 W Creek Boulevard)	Generally commercial
South	I-69	Generally commercial, residential
West	Residential	Generally commercial, residential

Based on evaluation of current adjoining land use, the current use, treatment, storage, disposal or generation of hazardous substances or petroleum products was not observed. RECs were not identified based on the current uses of above-referenced adjoining properties.

3.0 RECORDS REVIEW

3.1 Physical Setting Sources

3.1.1 Topography

The United States Geological Survey (USGS), Fort Wayne West, Indiana Quadrangle 7.5-minute series topographic map was reviewed for this ESA and is summarized below.

Physiography	
Topographic Subject Property Elevation	810-840 feet above mean sea level
Topographic Considerations	Gently sloped / Slopes downward toward the east
Other Significant Surface Features	Surface waters/water bodies production wells or other significant surface features are not depicted with the exception of a creek that branches through the north and southwest corner and flows to the east.

3.1.2 Soils / Geology

Soil and geologic information was obtained based on review of published information as detailed within the Reference section of this report.

Soils / Geology	
Surface Soils	
Soil Name	Pewamo silty clay loam and Blount, Morley, and Washtenaw silt loams.
Description	The Pewamo series consists of very deep, very poorly drained soils formed in till on moraines, near-shore zones (relict), and lake plains. Slope ranges from 0 to 2 percent. The Blount series consists of very deep, somewhat poorly drained soils that are moderately deep or deep to dense till. Blount soils formed in till and are on wave-worked till plains, till plains, and near-shore zones (relict). Slope ranges from 0 to 6 percent. The Morley series consists of very deep, moderately well drained soils that are moderately deep to dense till. Morley soils formed in as much as 46 cm (18 inches) of loess and in the underlying clay loam or silty clay loam till. They are on till plains and moraines. Slope ranges from 1 to 18 percent. The Washtenaw series consists of deep, poorly drained, slowly and moderately slowly permeable soils formed in recent alluvium and in loamy drift. Slopes range from 0 to 2 percent
Geologic Formation	
Formation Name	Muscatatuck Group
Description	The Property is underlain with glacial till and outwash of approximately 150 ft in thickness. The underlying bedrock is composed of dolomite and limestone of the Devonian age Muscatatuck Group.

3.1.3 Hydrology

Hydrologic information for the Subject Property and surrounding area was obtained from review of published geologic and hydrogeologic sources (see Reference Section) and summarized in the table below.

Hydrology	
Depth to Groundwater	Approximately 5-15 feet below ground surface (bgs)
Shallow Groundwater Flow Direction	Nova considered the topographic gradient of the general Subject Property area and inferred that the most likely hydrogeologic gradient would be to the east.

Hydrology	
On-Subject Property Water Bodies	An unnamed creek that branches through the north and southwest corner and flows to the east.
Closest off-Subject Property Water Body	Spy Run Creek located approximately 0.4 mile east of the Subject Property

3.1.4 Other Physical Settings Sources

Other Physical Setting Sources	
Oil and Gas Exploration (current or historical)	
Oil or Gas Wells	Historical/current oil or gas exploration was not identified within the Subject Property limits or within immediately surrounding properties.
Pipelines	Pipelines were not identified within the Subject Property limits or within immediately surrounding properties.
Well Records	
Well Log Records / Well Mapping Program	No water wells and/or groundwater monitor wells were recorded on file for the Subject Property and/or adjoining/nearby land.

3.2 Historical Use Information

The purposes of obtaining and reviewing "*historical sources is to develop a history of the previous uses of the Subject Property and surrounding area, in order to help identify the likelihood of past uses having led to RECs in connection with the Subject Property.*" Nova attempted to research all obvious Subject Property use from the present, back to the Property's first developed use; or back to 1940, whichever is earlier. Copies of below pertinent sources reviewed (including specific map/directory years), such that establish Property uses or changes in use, are included in the Appendix of this report.

Data gaps associated with available historical information, if identified, were previously discussed in Section 1.5.

Year	Aerial Photographs	Fire Insurance Maps	Historical Topographic Maps	City Directories	Other Source
Not Available		✓			
Prior to 1940	✓				
1940 to 1945					
1946 to 1950					
1951 to 1955	✓				
1956 to 1960			✓		
1961 to 1965	✓		✓		
1966 to 1970					
1971 to 1975	✓		✓		
1976 to 1980					
1981 to 1985	✓		✓		
1986 to 1990					
1991 to 1995	✓				
1995 to 2000	✓		✓		
2001 to 2005	✓				

Year	Aerial Photographs	Fire Insurance Maps	Historical Topographic Maps	City Directories	Other Source
2006 to 2010	✓				
2011 to 2015	✓		✓		
2016 to 2020	✓		✓		
2021 to present					Building Permit/ Assessor Records

3.2.1 Historical Subject Property Uses

Summaries of historical Subject Property uses based on review and interpretation of available historical resources are provided in the following sections.

3.2.1.1 Aerial Photographs

Aerial photographs were reviewed and findings are summarized in the following table.

Historical Property Uses - Aerial Photographs	
Year(s)	Description
1938, 1951, 1962	Appears to be a farmstead and agricultural land
1965	Current mobile home park under construction on northwest side
1973, 1981, 1992, 1998, 2003, 2005, 2006, 2007, 2008, 2010, 2012, 2014, 2016, 2018, 2020	Current mobile home park fully developed

3.2.1.2 Fire Insurance Maps

Fire insurance maps for the Subject Property/surrounding areas were not published and/or available from ERIS. A copy of the "No Coverage" letter is included in the Appendix.

3.2.1.3 USGS Topographic Maps

Topographic maps provided by ERIS were reviewed and summarized in the following table.

Historical Property Uses - USGS Topographic Maps	
Year(s)	Description
1957, 1963	Small structure depicted on the center west side of the Property
1972, 1981, 1998	Trailer park depicted
2013, 2016, 2019	Streets depicted

3.2.1.4 Local Street Directories

Local street/business directories provided by ERIS were reviewed and summarized in the following table.

Historical Property Uses - Local City Directories	
Year(s)	Description
1960, 1965	Not listed
1970, 1976, 1980, 1986, 1990, 1995, 2000, 2003, 2008, 2012	2737 W Washington Center Road - Ridgebrook Village Mobile Home Park, residential
2016, 2020, 2022	2737 W Washington Center Road - Valley Hills Mobile Home Park, residential

3.2.1.5 Other Historical Sources

Nova was provided with the following reports for review:

- ▶ A Phase I ESA report for the Subject Property, prepared by Nova, and dated October 24, 2012, was provided by the Client for Nova’s review. At the time of this assessment, the Subject Property was developed with current improvements and occupied by Ridgebrook Village MHP. The report examined the eastern portion of the current Subject Property. Nova did not identify RECs or additional environmental concerns for the Subject Property. However, Nova recommended the preparation/implementation of an Asbestos Management Plan based on the age of the Property buildings and suspect materials observed. Additional pertinent information detailed within the referenced ESA is also discussed in various sections of this report.
- ▶ An Asbestos Containing Materials (ACMs) Operations and Maintenance (O&M) Plan was prepared for the Subject Property by Nova for the benefit of C-III COMMERCIAL MORTGAGE LLC, dated November 12, 2012. The O&M is discussed in greater detail within Section 4.0.

Nova generally agrees with the findings presented in the report(s) summarized above.

No other previously prepared environmental reports, lead-based paint surveys, lead-in-water surveys, asbestos surveys, geotechnical reports, or other documents pertaining to the Subject Property were provided for Nova’s review.

3.2.1.6 Cumulative Summary of Historical Subject Property Uses

Summary of Historical Subject Property Uses
The Subject Property was former a farmstead and agricultural land from at least 1938. The Subject Property was developed with the current mobile home park in 1965-1968.
Historical Summary Findings
Based on the review of historical information, prior uses that are expected to have resulted in a REC in connection with the Subject Property were not identified.

3.2.2 Historical Uses - Adjoining Properties and Surrounding Areas

Summaries of historical uses of adjoining properties and surrounding areas, based on review of available historical resources, are provided in the tables below.

Adjoining Properties

	Cumulative Historical Summary	City Directory Listings
North	Historical uses of adjoining properties to the north generally consisted of a farmstead and agricultural land, a road followed by agricultural land from at least 1938. In 1962, commercial buildings were developed, a mobile home park was developed across the road in the 1980s, and a light industrial park was developed to the northeast by 2010.	5725 Hatfield Road - A&W Furniture, Eric's Pub (2003-2022) 2320 W Washington Center Road - Countryside Village (1980-2022) 3141 W Washington Center Road - Washboard (1986-2022) 3031 W Washington Center Road - Grocery store (1970-2022) 2985 W Washington Center Road - Dollar General (2020-2022) 2909 W Washington Center Road - Residential (1970-1980); Patton Landscape (1995-2022) 6040 Innovation Boulevard - Wayne Kitchen (2012-2022)
East	Historical uses of adjoining properties to the east generally consisted of a railroad followed by a undeveloped land from at least 1938. Residences were developed by the 1950s and demolished for commercial buildings by the early 2000s.	5807-5715 W Creek Boulevard - Furniture Row Shopping Ctr (2003-2022)
South	Historical uses of adjoining properties to the south generally consisted of undeveloped land from at least 1938 and developed with an interstate in 1962.	NA
West	Historical uses of adjoining properties to the west generally consisted of undeveloped land from at least 1938 and developed with residences by the 1950s.	NA

Based on the information discussed above, the historical research has not identified prior adjacent/adjoining land uses that are expected to have resulted in a REC for the Subject Property.

Surrounding Areas (Beyond Adjoining)

	Surrounding Areas
North	No evidence of uses expected to result in RECs was identified in connection with the surrounding areas to the north.
East	No evidence of uses expected to result in RECs was identified in connection with the surrounding areas to the east.
South	No evidence of uses expected to result in RECs was identified in connection with the surrounding areas to the south.
West	No evidence of uses expected to result in RECs was identified in connection with the surrounding areas to the west.

3.3 Regulatory Database Review

Information from standard federal, state and tribal environmental record sources was provided through . Data from governmental agency lists are updated and integrated into one database, which is updated as data is released. This integrated database also contains postal service data to enhance address matching. Records from one government source are compared to records from another to clarify any address ambiguities. The demographic and geographic information available provides assistance in identifying and managing risk. The accuracy of the geocoded locations is approximately +/-300 feet. In some cases, location information supplied by the regulatory agencies is insufficient to allow the database companies to geocode facility locations. The facilities that cannot be mapped or plotted are listed under the unplottable section within the database report. Any unplottable sites identified in the regulatory database are discussed below in the appropriate sections.

3.3.1 Regulatory Database Report Summary

Below is a summary of facilities identified/present in the standard/additional database sources within the ASTM prescribed Approximate Minimum Search Distance (AMSD). Refer to the Regulatory Records Appendix for a complete listing.

Regulatory Report Summary

Database	Search Radius	Target Property	Within 0.12mi	0.12mi to 0.25mi	0.25mi to 0.50mi	0.50mi to 1.00mi	Total
ALT FUELS	0.25	0	0	0	-	-	0
AST	0.25	0	0	0	-	-	0
AUL	0.5	0	0	0	0	-	0
BROWNFIELDS	0.5	0	0	0	0	-	0
BULK TERMINAL	0.25	0	0	0	-	-	0
CDL	0.125	0	0	-	-	-	0
CERCLIS	0.5	0	0	0	0	-	0
CERCLIS LIENS	0.02	0	-	-	-	-	0
CERCLIS NFRAP	0.5	0	0	0	0	-	0
CHEM	0.25	0	1	1	-	-	2
CLEANED CDL	0.125	0	0	-	-	-	0
CONSENT DECREES	0.25	0	0	0	-	-	0
DELETED NPL	0.5	0	0	0	0	-	0
DELISTED FED DRY	0.25	0	0	0	-	-	0
DELISTED FRP	0.25	0	0	0	-	-	0
DELISTED INDIAN LST	0.5	0	0	0	0	-	0
DELISTED INDIAN UST	0.25	0	0	0	-	-	0
DELISTED LST	0.5	0	0	0	2	-	2
DOE FUSRAP	1.0	0	0	0	0	0	0

Database	Search Radius	Target Property	Within 0.12mi	0.12mi to 0.25mi	0.25mi to 0.50mi	0.50mi to 1.00mi	Total
DTNK	0.25	0	0	0	-	-	0
ERNS	0.02	0	-	-	-	-	0
ERNS 1982 TO 1986	0.02	0	-	-	-	-	0
ERNS 1987 TO 1989	0.02	0	-	-	-	-	0
ERNS PFAS	0.5	0	0	0	0	-	0
FED BROWNFIELDS	0.5	0	0	0	0	-	0
FED DRYCLEANERS	0.25	0	0	0	-	-	0
FED ENG	0.5	0	0	0	0	-	0
FED INST	0.5	0	0	0	0	-	0
FEEDLOTS	0.5	0	0	0	0	-	0
FEMA UST	0.25	0	0	0	-	-	0
FINDS/FRS	0.02	0	3	-	-	-	3
FORMER NIKE	1.0	0	0	0	0	0	0
FRP	0.25	0	0	0	-	-	0
FTTS ADMIN	0.02	0	-	-	-	-	0
FTTS INSP	0.02	0	-	-	-	-	0
FUDS	1.0	0	0	0	0	0	0
FUDS MRS	1.0	0	0	0	0	0	0
HAZ WASTE SITES	1.0	0	1	11	10	64	86
HIS SPILLS	0.125	0	3	-	-	-	3
HIST GAS STATIONS	0.25	0	0	0	-	-	0
HIST MLTS	0.02	0	-	-	-	-	0
HIST TSCA	0.125	0	0	-	-	-	0
HMIRS	0.125	0	0	-	-	-	0
ICIS	0.02	0	-	-	-	-	0
INDIAN LST	0.5	0	0	0	0	-	0
INDIAN UST	0.25	0	0	0	-	-	0
INDUSTRIAL WASTE	0.25	0	1	3	-	-	4
IODI	0.5	0	0	0	0	-	0
LANDFILLS	0.5	0	0	0	0	-	0
LM SITES	1.0	0	0	0	0	0	0
LUCIS	0.5	0	0	0	0	-	0
LUST	0.5	0	0	0	8	-	8
LUST VFC	0.5	0	0	0	6	-	6
MGP	1.0	0	0	0	0	0	0
MINES	0.25	0	0	0	-	-	0
MLTS	0.02	0	-	-	-	-	0
MRDS	1.0	0	0	0	0	0	0
NCDL	0.125	0	0	-	-	-	0

Database	Search Radius	Target Property	Within 0.12mi	0.12mi to 0.25mi	0.25mi to 0.50mi	0.50mi to 1.00mi	Total
NPL	1.0	0	0	0	0	0	0
NPL IC	0.5	0	0	0	0	-	0
ODI	0.5	0	0	0	0	-	0
OLD LF	0.5	0	0	0	0	-	0
PCB	0.5	0	0	0	0	-	0
PCBT	0.5	0	0	0	0	-	0
PFAS E-MANIFEST	0.5	0	0	0	0	-	0
PFAS FED SITES	0.5	0	0	0	0	-	0
PFAS IND	0.5	0	0	2	0	-	2
PFAS NPDES	0.5	0	0	0	0	-	0
PFAS NPL	0.5	0	0	0	0	-	0
PFAS SSEHRI	0.5	0	0	0	0	-	0
PFAS TRI	0.5	0	0	0	0	-	0
PFAS TSCA	0.5	0	0	0	0	-	0
PFAS WATER	0.5	0	0	0	0	-	0
PIPELINE INCIDENT	0.02	0	-	-	-	-	0
PROPOSED NPL	1.0	0	0	0	0	0	0
PRP	0.02	0	-	-	-	-	0
RCRA CONTROLS	0.5	0	0	0	0	-	0
RCRA CORRACTS	1.0	0	1	0	0	1	2
RCRA LQG	0.25	0	0	0	-	-	0
RCRA NON GEN	0.25	0	1	5	-	-	6
RCRA SQG	0.25	0	0	0	-	-	0
RCRA TSD	0.5	0	0	0	0	-	0
RCRA VSQG	0.25	0	1	4	-	-	5
REFN	0.25	0	0	0	-	-	0
SCP	0.5	0	1	0	0	-	1
SCRD DRYCLEANER	0.5	0	0	0	0	-	0
SEMS	0.5	0	1	0	0	-	1
SEMS ARCHIVE	0.5	0	0	0	0	-	0
SEMS LIEN	0.02	0	-	-	-	-	0
SHWS	1.0	0	0	0	0	0	0
SMCRA	1.0	0	0	0	0	0	0
SPILLS	0.125	0	2	-	-	-	2
SSTS	0.25	0	0	0	-	-	0
SUPERFUND	1.0	0	0	0	0	0	0
SUPERFUND ROD	1.0	0	0	0	0	0	0
SWF	0.5	0	0	0	0	-	0
SWF VFC	0.5	0	0	2	1	-	3
TIER 2	0.125	0	0	-	-	-	0

Database	Search Radius	Target Property	Within 0.12mi	0.12mi to 0.25mi	0.25mi to 0.50mi	0.50mi to 1.00mi	Total
TRIS	0.02	0	-	-	-	-	0
TSCA	0.125	0	0	-	-	-	0
TSDf	0.5	0	0	0	0	-	0
UST	0.25	0	1	4	-	-	5
UST VFC	0.25	0	0	3	-	-	3
VCP	0.5	0	0	0	0	-	0
AFS	0.02	0	-	-	-	-	0
VFC FACILITIES	0.25	0	4	11	-	-	15
WASTE	0.5	0	0	0	0	-	0
WASTE TIRE	0.5	0	0	0	0	-	0

3.3.2 On-Subject Property Regulatory Database Summary

The Subject Property was not identified on any of the regulatory databases reviewed for this ESA.

3.3.3 Adjoining Facility Regulatory Database Summary

Following review of standard/additional database sources, the following facilities (if any) have been identified for the adjoining properties.

Adjoining Facility Regulatory Database Summary				
Database	Facility Name and Address	Direction from the Subject Property	Inferred Groundwater Gradient Relative to the Subject Property	Discussion
FINDS, VFC FACILITIES	SUMMIT PARK TRAIL (W Washington Center Rd & Innovation Blvd)	North	Cross-gradient	Program: NPDES Status: Inactive Description: Non-major stormwater permit
FINDS, VFC FACILITIES	Washboard (3141 W Washington Center Rd)	North	Cross-gradient	Program: STATE MASTER, IN TEMPO Status: NA Description: NA
SPILLS	5126 Highview Dr	West	Up-gradient	Incident Date: 2020 Incident Status: Pending awaiting information Description: NA Amt./Material Type: NA Remedial Action: Emergency Response
FINDS, VFC FACILITIES	Dollar General (2985 W Washington Center Rd)	North	Cross-gradient	Program: NPDES Status: Inactive Description: Non-major stormwater permit
VFC FACILITIES	MKS NEW HEADQUARTERS (6055 Innovation Blvd)	Northeast	Up-gradient	No files available

The above-discussed facilities do not represent a REC to the Subject Property based on any or all of the following considerations: distance, gradient, and/or regulatory status. No other adjacent/adjoining facilities were identified on the federal, state, or tribal databases reviewed for this ESA.

3.3.4 Surrounding Area Facility Regulatory Database Summary

The following summarizes notable off-Property and non-adjoining facilities. Additional facilities listed within the prescribed AMSD that have been determined not to be pertinent (i.e. regulatory status, distance or topographic considerations) to this assessment are detailed within the regulatory database report included in the Appendix.

Notable Surrounding Area Facility Regulatory Database Summary				
Database	Facility Name (address)	Distance/Location	Topo. Position	Discussion
Hist Spill (2)	5333 Hatfield Rd	592 feet east-southeast	Down-gradient	This facility is listed with two historical spill listings. The first refers to a spill of 200-gallons of "tar- AE905 Oil" on a Barn/Concrete floor in 2004. The second refers to a spill of 55-gallons of "road paint" in a ditch in 1994. Based on the historical nature, regulatory status, and hydraulic gradient, these listings are not considered a REC to the Subject Property.

3.3.5 Regulatory Agency File and Records Review

Given that the Subject Property, adjoining properties and nearby properties are not listed with active/open release incidents in the regulatory database report reviewed for this assessment, no additional file reviews were warranted at the time of this assessment.

3.3.5.1 Activity Use Limitations (AULs) and Environmental Liens (ELs)

Per ASTM E1527-21, Section 5.4, AULs and ELs can ordinarily be found in Land Title Records or Judicial Records. "The process of searching and evaluating land title records or judicial records (as applicable) ordinarily requires specialized expertise provided by title insurance companies or title search professionals. As described in 6.2, reviewing land title records for AULs and environmental liens (or judicial records where applicable) is a user responsibility."

Indications of AULs and ELs were evaluated via review of the Institutional/Environmental Controls (IC/EC) registries included in the database report (if available for the state of Indiana) per Section 5.5 of ASTM E1527-21.

No reference to AULs or ELs was disclosed in the documents reviewed.

3.3.5.2 Interviews with State/Local Government Officials

The following agencies were contacted to obtain information regarding the presence of USTs, the use or storage of hazardous materials/petroleum products, current violations, emergency response actions or any documentation relative to environmental matters at the Subject Property. Correspondence records, if any, are provided in the Appendix and specific information regarding individuals/agencies contacted is summarized in the interview section of this report. Should information be received from agencies that were unresponsive to information requests within the time frame of this report that alters the conclusions herein, an addendum will be forwarded to the Client.

Interviews with State/Local Government Officials		
Agency Type	Agency Name	Comment
Fire Department	Fort Wayne Fire Department	Response not received within the time frame of this report.
Environmental Health Department	Allen County Health Department	Response not received within the time frame of this report.
Building Department	Allen County Building Department	Response not received within the time frame of this report.
Water Quality Department	Fort Wayne Utilities	Obtained Water Quality Report
State Environmental Department	Indiana Department of Environmental Management (IDEM)	No records of environmental significance were identified.

4.0 SUBJECT PROPERTY RECONNAISSANCE

Nova conducted a reconnaissance visit to the Subject Property on November 15, 2023. The Subject Property visit was performed by Hilary Hubbard, Nova Field Manager. Nova was escorted during the Subject Property visit by Nicki Parnin, the ASTM-defined Key Site Manager (KSM).

Descriptions of current features, activities, uses and conditions visually and/or physically observed during the reconnaissance are presented in the following sections. Photographic documentation obtained during the Subject Property reconnaissance is appended.

Unless otherwise summarized herein, the methodology established for inspection of the Subject Property included visual and/or physical observation of the periphery of the Subject Property, as well as the periphery of structures and interior observation of representative structures. In addition, the Subject Property was viewed from all adjacent public thoroughfares. Undeveloped portions of the Subject Property, if present, were systematically observed in a general grid pattern.

Immaterial limiting conditions that were determined to not obstruct Nova's ability to identify environmental concerns were encountered during the Subject Property reconnaissance and included the following:

- ▶ Inability to traverse the entirety of the Subject Property exterior due to being limited to a driving tour but visual observations of the entire area was practicable from streets of the Subject Property.

Material limiting conditions encountered during the Subject Property reconnaissance were detailed in Section 1.5 Data Gaps.

4.1 Hazardous Substances and Petroleum Products

4.1.1 Hazardous Substances and Petroleum Products in Connection with Identified Uses

Evidence of hazardous substances and/or petroleum products within containers less than five gallons included minor quantities of cleaning supplies (less than one gallon), paint (less than one gallon), and gasoline (less than 2.5 gallons) observed within the maintenance barn.

Management and Disposal

Type of Waste Generated	Management/Disposal Practices
Used Oil/Petroleum Product	Containerized (labeled/unlabeled) prior to management and removed by a third-party contractor (The Works) on an as-needed basis

4.1.2 Hazardous Substance and Petroleum Product Containers Not in Connection with Identified Uses

Unidentified substance containers suspected of containing hazardous substances or petroleum products were not observed during the Subject Property reconnaissance.

4.1.3 Presumed PCB-Containing Items

Transformers and other electrical/hydraulic equipment (i.e., oil-filled switches, balers, hoists, vehicle lifts, dock levelers, hydraulic elevators, etc.) manufactured prior to 1979 could contain PCBs at a level that subjects them to regulation by the USEPA. In 1979, the USEPA issued a final rule, banning the manufacturing, processing, distribution of PCBs in commerce and use (44 Federal Register 31514). PCBs in electrical equipment are controlled by USEPA regulations 40 CFR, Part 761. Electrical/hydraulic equipment manufactured after 1979 is not expected to contain PCBs.

The Subject Property was evaluated to determine whether electrical or hydraulic equipment with the potential to contain PCBs was present.

Pad-mounted and Pole-mounted transformers on the Subject Property were observed and reported to be in good condition with no signs of leaks, stains, or spills. Nova contacted the AEP Customer Service Department (1.800.311.4634), which confirmed that AEP maintains ownership and operational responsibility for the onsite equipment. AEP was not able to confirm the PCB-content of the equipment at the time of the assessment. Based on the good condition of the equipment, the absence of evidence of a release or other environmental issues, and confirmation of ownership and operational responsibility for the equipment by AEP, the presence of this equipment is not expected to represent a significant environmental concern and is not considered a REC in connection to the Subject Property.

Electrical/Hydraulic Equipment with the Potential to Contain PCBs				
Quantity / Type of Equipment	Installation Date	Non-PCB Labels Present	Responsible Party/ Third Party Contractor	Evidence of a Release/Physical Damage
>50 pad-mounted transformers	1968 or sooner	partially	Electric Provider	No
>20 pole-mounted transformers	1968 or sooner	No	Electric Provider	No

4.1.4 Standing Water, Pools, or Sumps Containing Hazardous Substances or Petroleum Products

No on-site sumps or catch basins, other than for stormwater removal, were reported or observed during the Subject Property reconnaissance. No standing water or pools of liquid were observed.

4.1.5 Pits, Ponds, Lagoons Containing Suspected Hazardous Substances or Petroleum Products

No evidence of pits, ponds, or lagoons was observed or reported during the Subject Property reconnaissance.

4.2 Storage Tanks and Other Containers

4.2.1 Current Storage Tanks

Aboveground storage tanks (ASTs) or underground storage tanks (USTs) including evidence of fill pipes, fill ports, or vent pipes, were not observed during the Subject Property reconnaissance or reported during interviews.

4.2.2 Drums, Totes and Intermediate Bulk Containers

Drums, totes, or other containers observed at the time of the reconnaissance are detailed in the table below.

No. of Containers	Container Type	Size (Gal)	Contents	Evidence of Release	Storage Conditions
2	Bulk Container	20-60	Empty, used for water	No	None
1	Drum	55	Open to weather, labeled pesticide	No	None

4.2.3 Unidentified Substance Containers

Unidentified substance containers suspected of containing hazardous substances or petroleum products were not observed during the Subject Property reconnaissance.

4.3 Evidence of a Release

Evidence of a release associated with the storage of hazardous materials and/or petroleum products at the Subject Property, if identified, is detailed in the table below.

Evidence of a Release	Observed - Yes/No	Discussion
Strong, Pungent or Noxious Odors and Their Sources	No	Strong, pungent, or noxious odors were not observed at the time of the assessment or reported by Subject Property sources.
Stains or Corrosion on Floors, Walls or Ceilings	No	Stains or corrosion on floors, walls or ceilings were not observed at the time of the assessment or reported by Subject Property sources.
Stained Soil or Pavement	No	No evidence of noteworthy stained soil or pavement was observed during the reconnaissance.
Stressed Vegetation	No	No stressed vegetation was observed during the Subject Property reconnaissance.

4.4 Solid Waste

No evidence of landfilling/illicit solid waste disposal was observed or reported during the reconnaissance. In addition, areas that appeared to have been filled/graded by non-natural causes and/or the presence of fill of unknown origin that would suggest the presence/disposal of hazardous substances and/or petroleum products were not observed and/or reported at the time of the assessment.

4.5 Water/Wastewater

Subject Property sources reported that discharge to sanitary sewer is limited to wastewater generated within the restrooms (i.e. toilets, sinks, shower), dishwashers, or laundry facilities. No indication of industrial wastewater disposal or treatment systems were observed during the Subject Property reconnaissance or reported to Nova.

4.6 Drains and Sumps

No evidence of on-Subject Property sumps or catch basins was observed or reported during the reconnaissance.

4.7 Septic Systems or Cesspools

Indication of a septic system or cesspool was not observed at the Subject Property during the reconnaissance and/or review of publicly available resources.

4.8 Wells

Wells (i.e. dry wells, irrigation wells, injection wells, abandoned wells, or other wells) were not observed during the reconnaissance or reported during interviews.

4.9 Additional Subject Property Observations

No additional relevant general Subject Property characteristics were observed during the reconnaissance.

5.0 VAPOR MIGRATION

Historical, regulatory and visual assessment for the potential for a release of hazardous substances or petroleum products at the Subject Property that may have resulted in impacts to vapors in the subsurface was evaluated.

5.1 Determination of Vapor Migration

During Nova's Subject Property observations, review of historical sources, and review of regulatory databases, no current or historical usage of chemicals of concern at the Subject Property or reported release or other indication of subsurface contamination from a Subject Property source was evident. Additionally, no release or material threat of a release to the subsurface from an off-property source was identified that would be expected to have impacted the Subject Property. As such, a vapor migration concern was not identified for the Subject Property during this assessment.

6.0 NON-SCOPE CONSIDERATIONS/BUSINESS ENVIRONMENTAL RISKS

6.1 Asbestos Containing Materials (ACMs)

The following table represents a summary suspect ACM observed and sampled at the Subject Property.

Observed Suspect ACMs			
Material Type / Location	Asbestos Content / Analytical Results	Friable	Physical Condition
ASBESTOS SAMPLING RESULTS			
No Samples Collected	N/A	N/A	N/A
SUSPECT ACMS (NOT SAMPLED)			
Wall System Components	Suspect ACM	No	Good
Plaster	Suspect ACM	No	Good
Cove Base/Mastic	Suspect ACM	No	Good
Window/Door Caulk	Suspect ACM	No	Good

Nova previously prepared an asbestos Operations and Maintenance Program dated November 12, 2012. Nova recommends continued implementation of the existing O&M Program.

Prior to any disturbance of the construction materials within this facility, a comprehensive ACM survey is recommended.

6.2 Lead-Based Paint (LBP)

Due to the 1968 construction of Subject Property improvements, LBP may be present. The objective of this limited visual survey was to observe the presence and condition of various painted surfaces. The condition of painted surfaces associated with Subject Property improvements were not peeled, cracked, or otherwise problematic in physical appearance, where observed. Since the current regulations regarding LBP are generally for residential properties, LBP is not considered a significant environmental concern to the non-residential buildings at the Subject Property.

6.3 Radon

The USEPA has prepared a map to assist national, state, and local organizations to target their resources and to implement radon-resistant building codes. The map divides the country into three Radon Zones, with Zone 1 being those areas with the average predicted indoor radon concentration in residential dwellings exceeding the USEPA Action limit of 4.0 picoCuries per liter of air (pCi/L). It is important to note that the USEPA has found homes with elevated levels of radon in all three zones, and the USEPA recommends Property-specific testing in order to determine radon levels at a specific location. However, the map does give a valuable indication of the propensity of radon gas accumulation in structures.

A review of the EPA Map of Radon Zones places the Subject Property in Zone 1, where the average predicted radon levels are greater than 4.0 pCi/L.

Based on the absence of permanent residential structures at the Subject Property, radon is not considered to be a significant concern and no sampling was performed or warranted.

6.4 Evidence of Mold

As part of this assessment, Nova performed a limited visual inspection for the significant presence of mold. A class of fungi, molds have been found to cause a variety of health problems in humans, including allergic, toxicological, and infectious responses. Molds are decomposers of organic materials, thrive in humid environments, and produce tiny spores to reproduce, just as plants produce seeds. When mold spores land on a damp spot indoors, they may begin growing and digesting the substrate. When excessive moisture or water accumulates indoors, mold growth will often occur, particularly if the moisture problem remains undiscovered or unaddressed. As such, interior areas of buildings characterized by poor ventilation and high humidity are the most common locations of mold growth. Building materials including drywall, wallpaper, baseboards, wood framing, insulation and carpeting often play host to such growth.

Nova observed interior areas of the Subject Property for the presence of significant presence of water and/or mold. Below is a summary of water/mold damaged materials, if any, observed at the time of the assessment. This activity was not designed to discover all areas which may be affected by mold growth. Rather, it is intended to give the Client an indication if significant (based on observed areas) mold growth is present at the Subject Property. Additional areas of mold growth not observed as part of this limited assessment, possibly in pipe chases, HVAC systems and behind enclosed walls and ceilings, may be present on the Subject Property.

Mold growth was not observed at the Subject Property or reported during interviews.

6.5 Lead in Drinking Water

The Subject Property is connected to the municipal potable water supply provided by Fort Wayne Utilities. According to the 2023 Drinking Water Quality Report/Consumer Confidence Report, the drinking water supplied to the Subject Property is compliant with state and federal standards, including those for lead and copper.

Sampling of drinking water was not conducted at the Subject Property for the presence of total lead content.

6.6 Other Environmental Considerations

6.6.1 Wetlands

According to the US Fish and Wildlife Service Wetlands Mapper website, a Forested wetland is mapped in the southwestern and center east portions of the Subject Property and Riverine wetland along the creek path through the Property. This portion of the Subject Property is covered with vegetation. The Wetlands Mapper is based on aerial photograph interpretation and is not field verified. Nova Group, GBC understands that the surveyor did not identify any wetlands at the Subject Property. Prior to any future redevelopment and/or land disturbance of the Subject Property, a preliminary wetlands assessment is suggested to determine whether there are actually any wetlands present within the limits of the Subject Property.

6.6.2 Flood Zone

Flood Information	
Flood Zone, Panel Number and Date	Zone AE according to Panel Number 18003C0170G, dated August 3, 2009.
Flood Zone Description	Nova was provided two Flood Determination Reports which have been included in the appendices. Zone AE: Areas subject to inundation by the 1-percent-annual-chance flood event determined by detailed methods. Base flood elevations (BFEs) are shown within these zones. Zone X: Minimal risk areas outside the 1-percent and 0.2-percent-annual-chance floodplains. No Base Flood Elevations (BFEs) or base flood depths are shown within these zones.
Distance to Closest Flood Hazard	The Subject Property is located within a designated flood hazard area.

7.0 INTERVIEWS

Pursuant to ASTM E1527-21, interviews were conducted during this assessment to obtain information indicating RECs in connection with the Subject Property. Findings from these interviews are discussed in the appropriate sections in this report.

7.1 Past Owners, Operators and Occupants

Interviews with past owners, operators, and occupants that are likely to have material information regarding the potential for contamination at the Subject Property were not considered reasonably ascertainable during this assessment.

7.2 Present Owner, Occupants and Key Site Manager

Nova made reasonable attempts to interview occupants of the Subject Property who possessed knowledge of its current and past use history. Individuals with good knowledge of the uses and physical characteristics of the Subject Property that were interviewed during this assessment are summarized below. Interview content is included in various sections of this report.

Name, Affiliation	Contact Information	Date Contacted / Interviewed	Duration of Association with the Subject Property
Nicki Parnin, Community Manager, Ridgeview Mobile Home Park	260-489-5122	November 15, 2023	1 year
Cumulative Summary of Interview Findings			
According to Ms. Parnin, the Property was built in 1968 for mobile home use. She was unaware of any USTs, ASTs, or hazardous waste spills at the Property.			

7.3 State and/or Local Government Officials

The following state or local agencies that serve the area in which the Subject Property is located were contacted in an effort to obtain information indicating RECs in connection with the Subject Property. Information obtained during interviews is incorporated into the appropriate segments of this section.

Interviews				
Name	Affiliation	Contact Information	Date Contacted / Interviewed	Status
NA	Fort Wayne Fire Department	https://www.fortwaynefiredepartment.org/request-forms-permits-records	11/13/23	Response not received
NA	Allen County Health Department	https://allencountyhealth.com/records/environmental-assessments-phase-1	11/13/23	Information provided
Tina Gebert	Allen County Building Department	Tina.Gebert@co.allen.in.us	11/13/23	Response not received

Interviews				
Name	Affiliation	Contact Information	Date Contacted / Interviewed	Status
NA	Allen County Zoning	https://www.acimap.us/viewer.html	11/13/23	Information obtained online
NA	IDEM	https://ecm.idem.in.gov/cs/idcplg?ldcService=GET_IDEM_FACILITY_SEARCH_PAGE	11/13/23	Information obtained online

8.0 FINDINGS, OPINIONS, AND CONCLUSIONS

8.1 Findings and Opinions

The following features, activities, uses, and/or conditions were identified that may indicate the presence or likely presence of hazardous substances or petroleum products at the Subject Property. Findings, not resulting in RECs, CRECs, HRECs, or de minimis condition may be considered BERs and are discussed below in the NSC/BER Section.

Finding(s) and Opinion(s)
Significant Data Gaps
No Significant Data Gaps were identified during the course of this assessment.
RECs
No RECs were identified during the course of this assessment.
CRECs
No CRECs were identified during the course of this assessment.
HRECs
No HRECs were identified during the course of this assessment.
<i>De Minimis</i> Conditions
No <i>de minimis</i> conditions were identified during the course of this assessment.
Identified Hazardous Substances / Petroleum Products Not Constituting Environmental Conditions
This assessment did not identify features, activities, uses, and/or conditions that may indicate the presence or likely presence of hazardous substances or petroleum products at the Subject Property.
No additional investigation appears warranted at this time.

8.2 Conclusions and Recommendations

Nova has performed a Phase I ESA in conformance with the scope and limitations of ASTM E1527-21 of 2737 West Washington Center Road, Fort Wayne, Indiana, the "Subject Property." Any exceptions to or deletions from this practice are described in the Introduction Section of this report.

Conclusion(s)	Recommendation(s)
This assessment has revealed no evidence of <i>RECs, CRECs and/or significant data gaps</i> in connection with the Subject Property.	Based on the information available during the course of this assessment, Nova does not recommend further assessment of the Subject Property at this time.

8.3 Non-Scope Considerations/Business Environmental Risks

Environmental issues with regard to NSCs or BERs, if any, identified in connection with the at the time of the assessment are detailed below.

NSC/BER	Recommendation(s)
<p>Based on the age of the Subject Property buildings (1968), there is a potential for asbestos containing materials (ACM) to exist. Nova observed wallboard assemblies (i.e. wallboard, joint compound, texture and tape), resilient floor finishes/associated mastics, HVAC mastic, window caulk, and roofing components. The materials were observed in good condition and the potential for disturbance was low.</p>	<p>Continued implementation of the current Asbestos O&M Plan.</p>
<p>According to the US Fish and Wildlife Service Wetlands Mapper website, a Forested wetland is mapped in the southwestern and center east portions of the Subject Property and Riverine wetland along the creek path through the Property. This portion of the Subject Property is covered with vegetation. The Wetlands Mapper is based on aerial photograph interpretation and is not field verified. Nova Group, GBC understands that the surveyor did not identify any wetlands at the Subject Property.</p>	<p>Prior to any future redevelopment and/or land disturbance of the Subject Property, a preliminary wetlands assessment is suggested to determine whether there are actually any wetlands present within the limits of the Subject Property.</p>

8.4 Deletions and Deviations

Performance of this practice is intended to reduce, but not eliminate, uncertainty regarding the potential for RECs in connection with the Subject Property based on reasonably ascertainable information, as well as reasonable constraints with regard to time and cost. All identified limiting conditions, deletions, and deviations from the ASTM E1527-21 are listed individually and in detail, including Client imposed constraints, and all additions, within the Introduction section of this report.

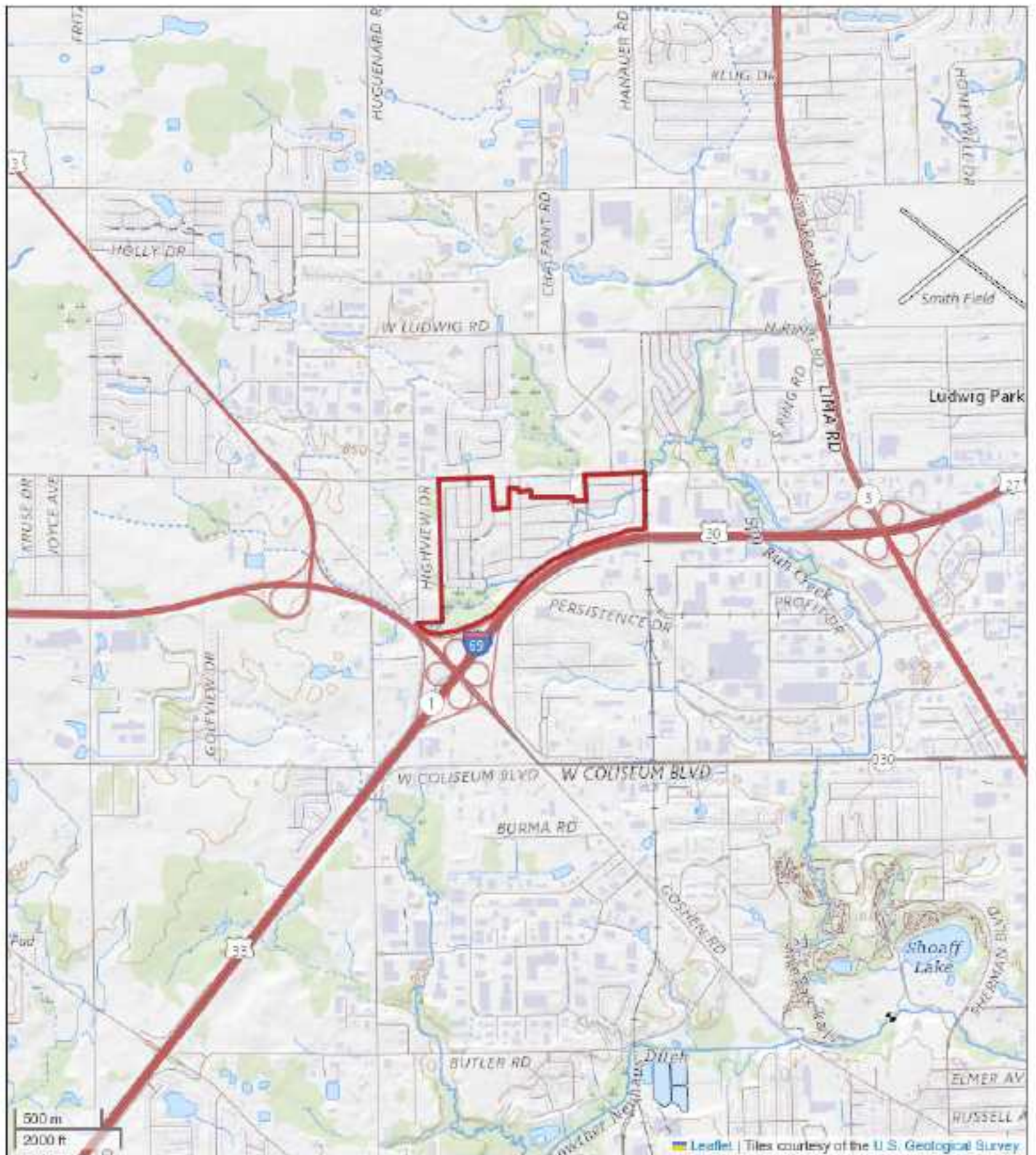
9.0 REFERENCES

Type	Source
Aerial Photographs	ERIS; Google Earth
City Directories	ERIS
Fire Insurance Map	ERIS
Flood Insurance Map	Federal Emergency Management Agency, Federal Insurance Administration, National Flood Insurance Program (online source), https://msc.fema.gov/portal/search
Geology	USGS
Hydrology	USGS
Oil/Gas Exploration	Indiana Department of Natural Resources Oil and Gas Well Records (online resource), https://dnrmmaps.dnr.in.gov/apps/oilgaswells/ .
Radon	United States Environmental Protection Agency (EPA) Map of Radon Zones (online resource), https://www.epa.gov/sites/default/files/2015-07/documents/zonemapcolor.pdf
Regulatory Database Information	ERIS, 2737 West Washington Center Road, Fort Wayne, Indiana, Inquiry No. 23111300256, November 13, 2023
Soils	United States Department of Agriculture (USDA), Natural Resources Conservation Service (NRCS), Web Soil Survey (online resource), http://websoilsurvey.sc.egov.usda.gov/App/WebSoilSurvey.aspx
Topographic Map	United States Geological Survey – 7.5 Minute Topographic Quadrangle of Fort Wayne West, Indiana, 2019.
Water Wells	Indiana Department of Natural Resources Water Wells Database (online resource), https://www.arcgis.com/apps/webappviewer/index.html?id=4b4f37e1dde744ce865e1be4d157ac93 .
Water Quality Report	Fort Wayne Utilities Drinking Water Quality Report/Consumer Confidence Report, 2023
Wetlands	U.S. Fish & Wildlife Service (online resource), http://www.fws.gov/wetlands/Data/Mapper.html .

ACRONYMS/ABBREVIATIONS

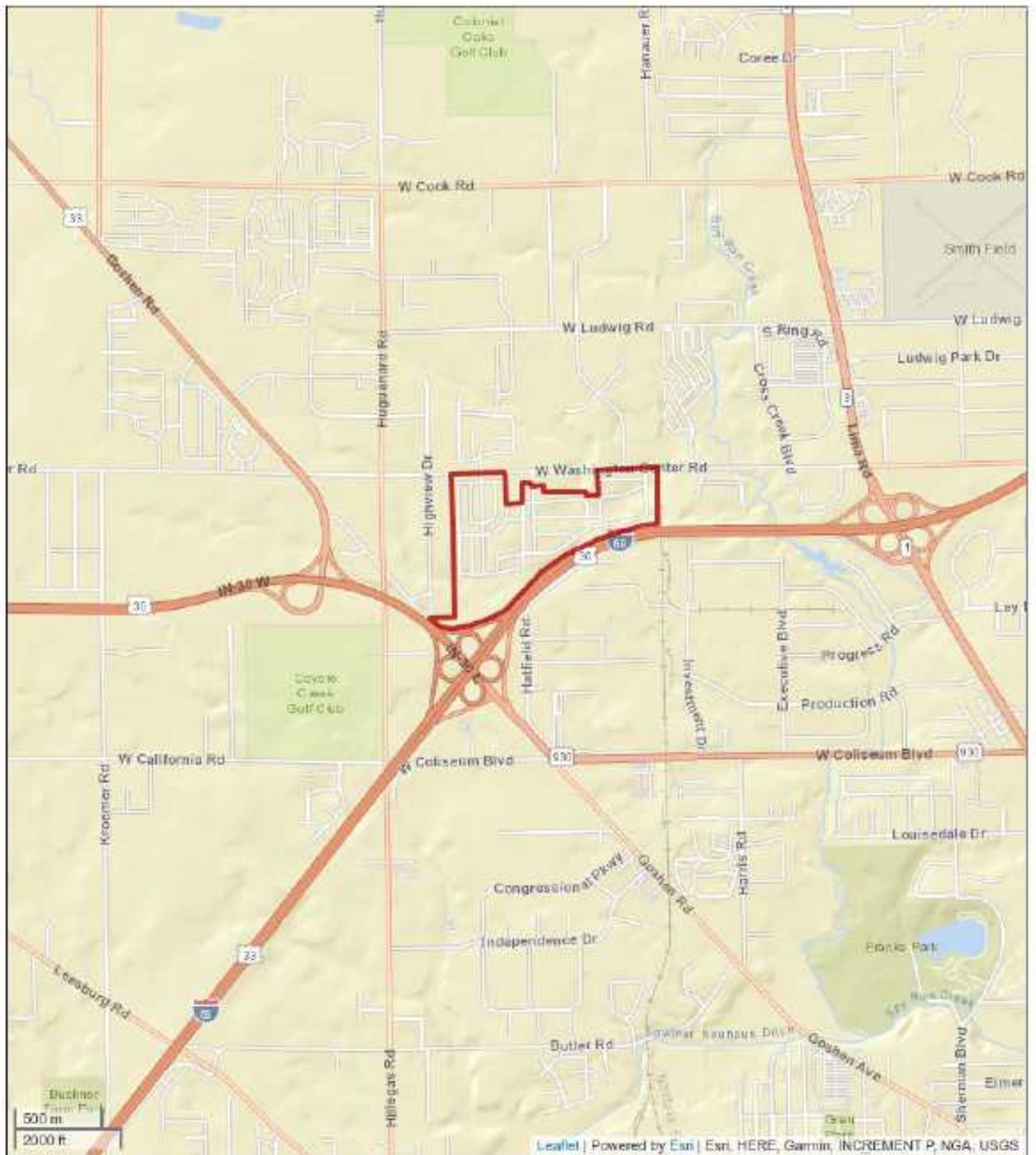
ACM	Asbestos Containing Material
AMSD	Approximate Minimum Search Distance
APN	Assessor Parcel Number
ASTM	ASTM International
AULs	Activity and Use Limitations
BER	Business Environmental Risk
COC	Chemical of Concern
CERCLA	Comprehensive Environmental Response, Compensation & Liability Act
CREC	Controlled Recognized Environmental Condition
ERIS	Environmental Risk Information Services
ERNS	Emergency Response Notification System
ESA	Environmental Site Assessment
FBG	Feet Below Grade
FINDS	Facility Index System
FOIA	Freedom of Information Act
HREC	Historical Recognized Environmental Condition
HVAC	Heating, Ventilation and Air Conditioning
IC	Institutional Controls
LBP	Lead Based Paint
LQG	Large Quantity Generator
LUST	Leaking Underground Storage Tank
NFA	No Further Action
Non-Gen	Non-Generator
Nova	Nova Group, GBC
NPL	National Priorities Listing
RCRA	Resource Conservation and Recovery Act
REC	Recognized Environmental Condition
ROC	Records of Communication
SHWS	State Hazardous Waste Sites
SQG	Small Quantity Generator
TSDF	Hazardous Waste Treatment, Storage or Disposal Facility
USEPA	United States Environmental Protection Agency
USGS	United States Geological Survey
UST	Underground Storage Tank
VCP	Voluntary Cleanup Program

FIGURES: Subject Property Maps



Topographic Map
 Ridgebrook Hills
 2737 W Washington Center Rd
 Fort Wayne, Indiana 46818
 Project # MS23-8764

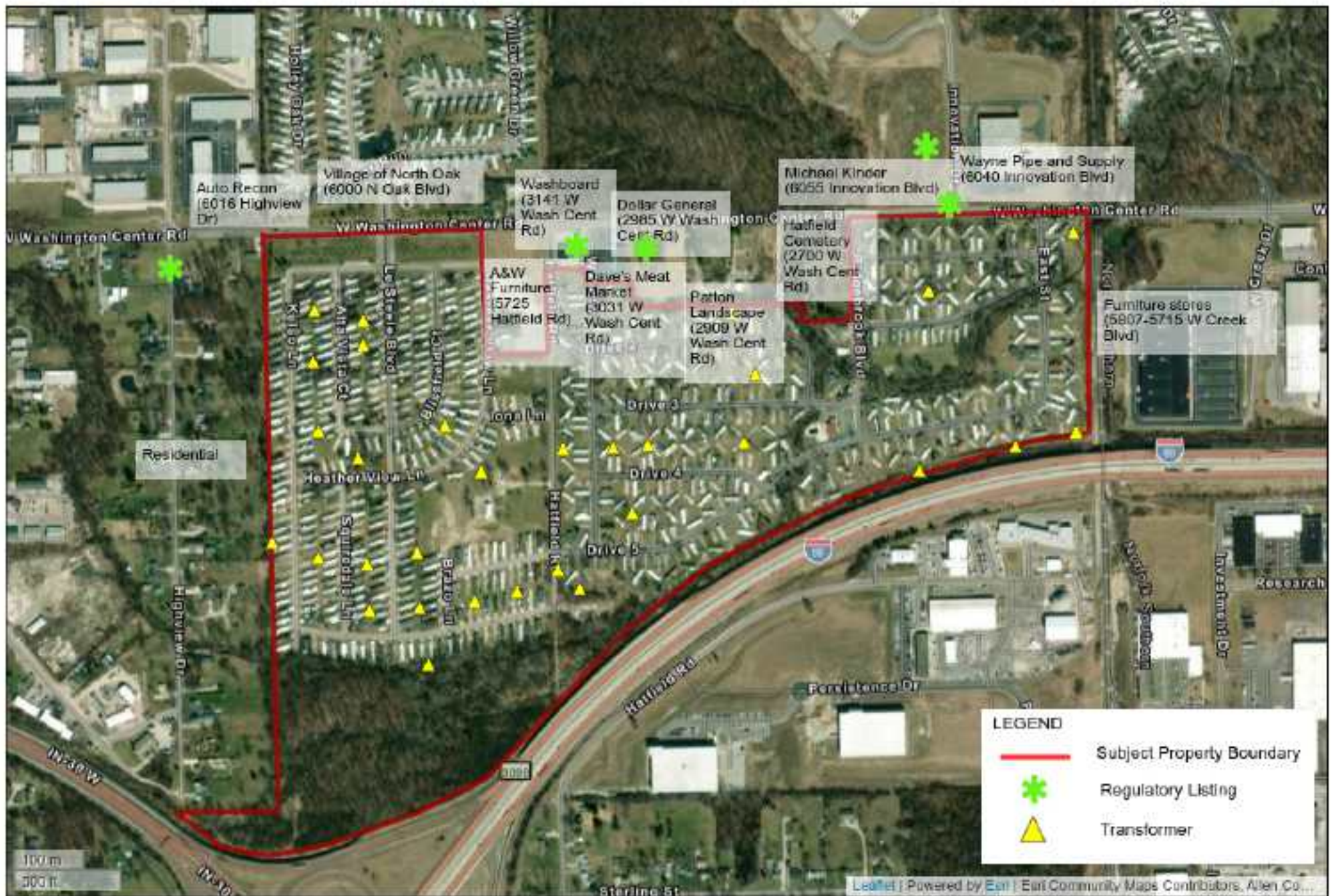




Subject Property Vicinity Map

Ridgebrook Hills
 2737 W Washington Center Rd
 Fort Wayne, Indiana 46818
 Project #: MS23-8764





Subject Property Details Map

Ridgebrook Hills
 2737 W Washington Center Rd
 Fort Wayne, Indiana 46818
 Project#: MS23-8764





Subject Property Plat/Parcel Map

Ridgebrook Hills
 2737 W Washington Center Rd
 Fort Wayne, Indiana 46818
 Project #: MS23-8764



APPENDIX A: Photographic Documentation



1. North entrance



2. Center south elevation



3.Center west elevation



4.South elevation



5. West elevation



6. Center east overlook



7. Creek



8. Flood area in north center side of park



9. Swimming pool



10. Playground



11. Office south elevation



12. Leasing office entrance



13. Office clubhouse kitchen



14. Restroom



15. Leasing club room



16. Office garage storage



17. Maintenance barn exterior



18. Maintenance barn



19. Maintenance fuels



20. Maintenance storage barns



21. Maintenance supplies for disposal



22. Open drum



23. Water tanks



24. Pad-mounted transformer typical



25. Pool equipment room



26. Adjacent east property



27. Adjacent east property (2)



28. Adjacent north property



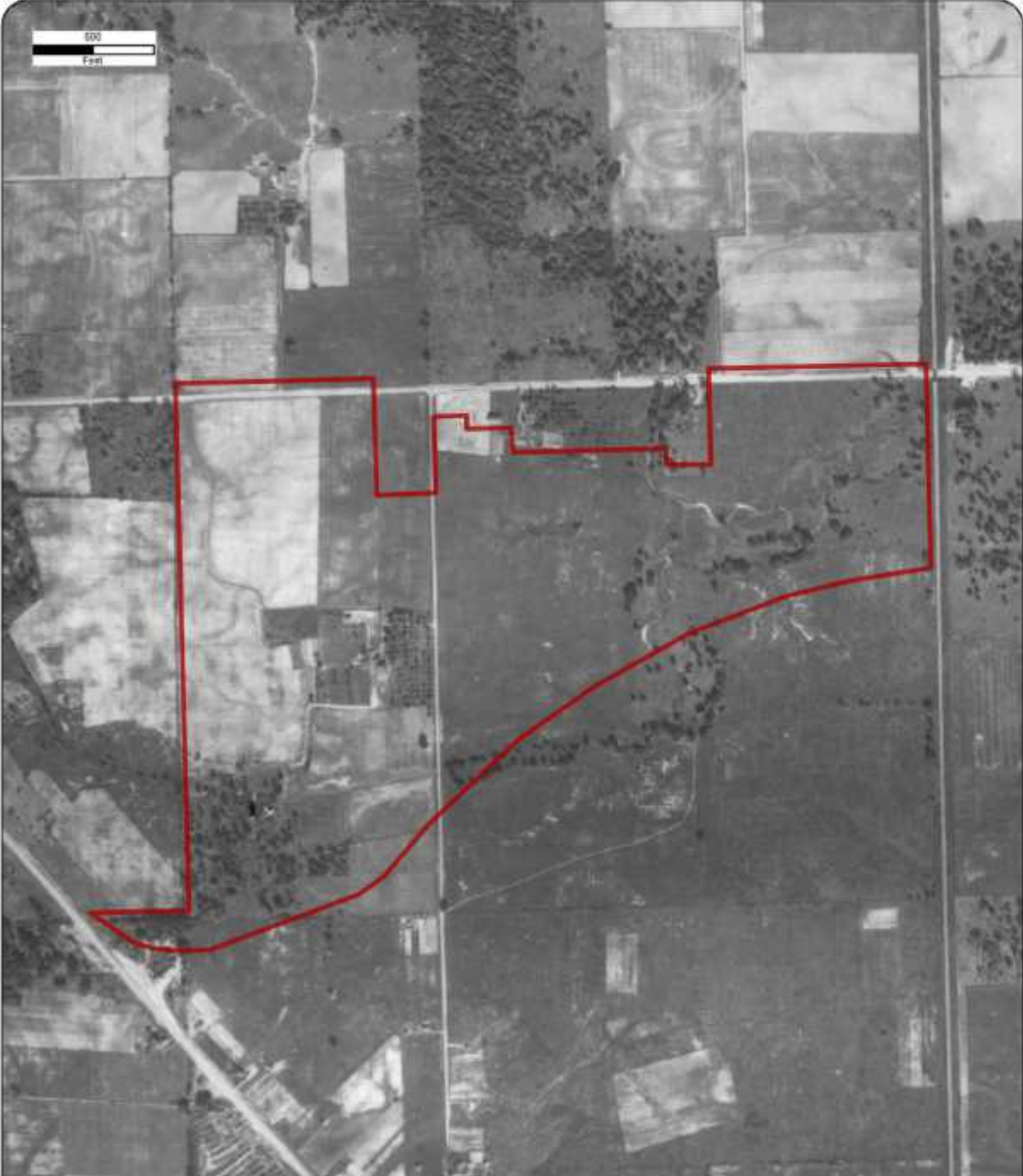
29. Adjacent northeast property



30. Adjacent south freeway

APPENDIX B-1: Historical Aerial Photographs

800
Feet



Order No:23111300256

1938

Project No MS23-8764

Site Name,Ridgebrook Hills,2737 W Washington Center Rd,Fort Wayne,46818

Source:ASCS

Scale:1" = 600'

Comment:



800
Feet



Order No:23111300256

1951

Project No MS23-8764

Site Name,Ridgobrook Hills,2737 W Washington Center Rd,Fort Wayne,46818

Source:USGS

Scale:1" = 600'

Comment:



800
Feet



Order No:23111300256

1962

Project No MS23-8764

Site Name,Ridgebrook Hills,2737 W Washington Center Rd,Fort Wayne,46818

Source:USGS

Scale:1" = 600'

Comment:



600
Feet



Order No:23111300256

1965

Project No MS23-8764

Site Name,Ridgobrook Hills,2737 W Washington Center Rd,Fort Wayne,46818

Source:USGS

Scale:1" = 600'

Comment:



500

Feet



Order No:23111300256

1973

Project No MS23-8764

Site Name,Ridgobrook Hills,2727 W Washington Center Rd,Fort Wayne,46818

Source:USGS

Scale:1" = 600'

Comment:



800
Feet



Order No:23111300256

1981

Project No MS23-8764

Site Name,Ridgebrook Hills,2737 W Washington Center Rd,Fort Wayne,46818

Source:USGS

Scale:1" = 600'

Comment:Best Copy Available



800
Feet



Order No:23111300256

1992

Project No MS23-8764

Site Name,Ridgebrook Hills,2737 W Washington Center Rd,Fort Wayne,46818

Source:USGS

Scale:1" = 600'

Comment:Best Copy Available



800
Feet



Order No:23111300256

1998

Project No MS23-8764

Site Name,Ridgebrook Hills,2737 W Washington Center Rd,Fort Wayne,46818

Source:USGS

Scale:1" = 600'

Comment:





Order No:23111300256

2003

Project No MS23-8764

Site Name,Ridgebrook Hills,2737 W Washington Center Rd,Fort Wayne,46818

Source:USDA

Scale:1" = 600'

Comment:





Order No:23111300256

2005

Project No MS23-8764

Site Name,Ridgebrook Hills,2737 W Washington Center Rd,Fort Wayne,46818

Source:USDA

Scale:1" = 600'

Comment:





Order No:23111300256

2006

Project No MS23-8764

Site Name,Ridgebrook Hills,2737 W Washington Center Rd,Fort Wayne,46818

Source:USDA

Scale:1" = 600'

Comment:





Order No:23111300256

2007

Project No MS23-8764

Site Name,Ridgebrook Hills,2737 W Washington Center Rd,Fort Wayne,46818

Source:USDA

Scale:1" = 600'

Comment:





Order No:23111300256

2008

Project No MS23-8764

Site Name,Ridgobrook Hills,2737 W Washington Center Rd,Fort Wayne,46818

Source:USDA

Scale:1" = 600'

Comment:





Order No:23111300256

2010

Project No MS23-8764

Site Name,Ridgebrook Hills,2737 W Washington Center Rd,Fcrt Wayne,46818

Source:USDA

Scale:1" = 600'

Comment:





Order No:23111300256

2012

Project No MS23-8764

Site Name,Ridgobrook Hills,2737 W Washington Center Rd,Fort Wayne,46818

Source:USDA

Scale:1" = 600'

Comment:





Order No:23111300256

2014

Project No MS23-8764

Site Name,Ridgebrook Hills,2737 W Washington Center Rd,Fort Wayne,46818

Source:USDA

Scale:1" = 600'

Comment:





Order No:23111300256

2016

Project No MS23-8764

Site Name,Ridgebrook Hills,2737 W Washington Center Rd,Fcrt Wayne,46818

Source:USDA

Scale:1" = 600'

Comment:





Order No:23111300256

2018

Project No MS23-8764

Site Name,Ridgeseek Hills,2727 W Washington Center Rd,Fort Wayne,46818

Source:MAXAR

Scale:1" = 600'

Comment:





800
Feet

Order No:23111300256

2020

Project No MS23-8764

Site Name,Ridgobrook Hills,2737 W Washington Center Rd,Fort Wayne,46818

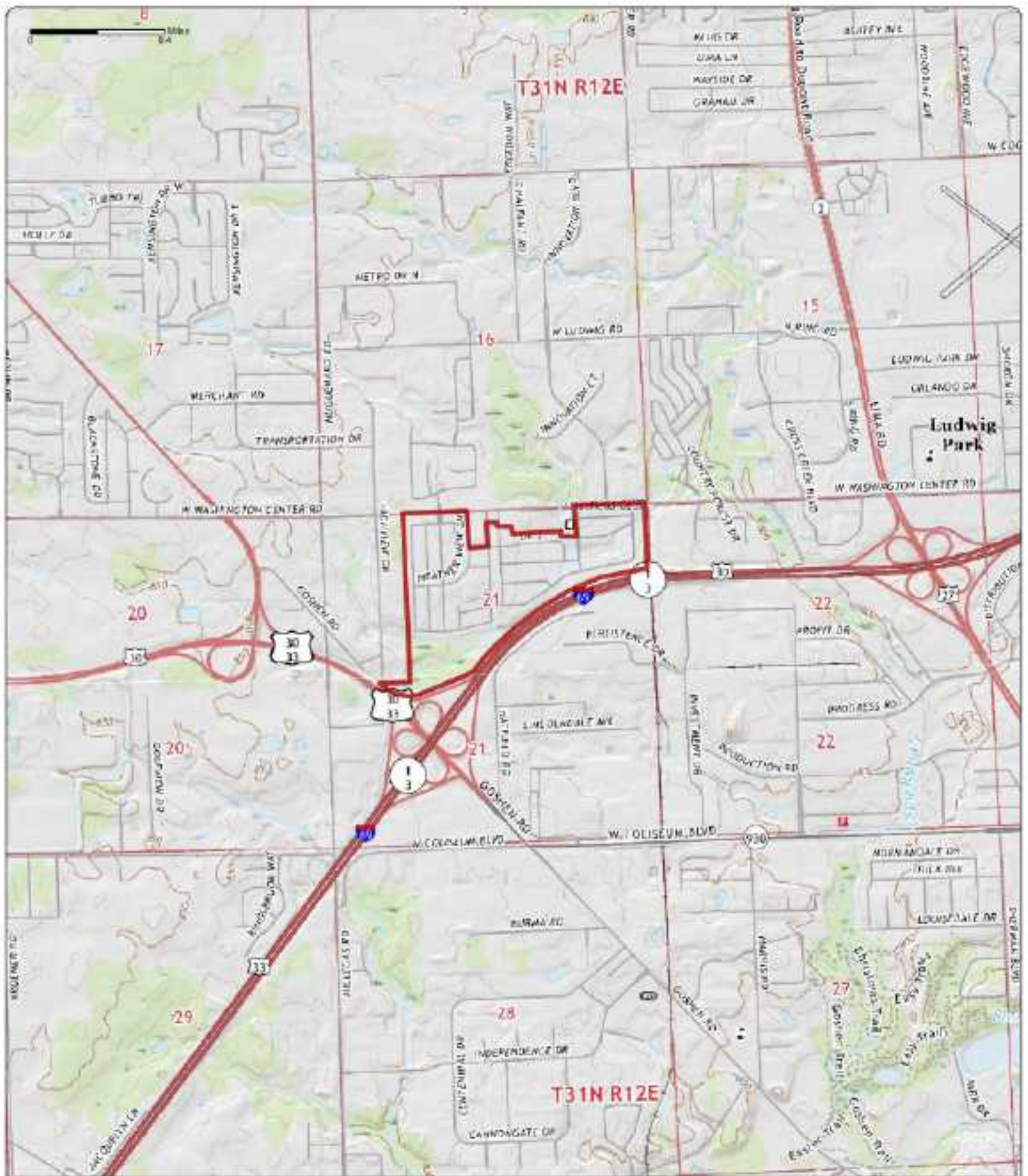
Source:USDA

Scale:1" = 600'

Comment:



APPENDIX B-2: Historical Topographic Maps



Order No. 23112900256

2019

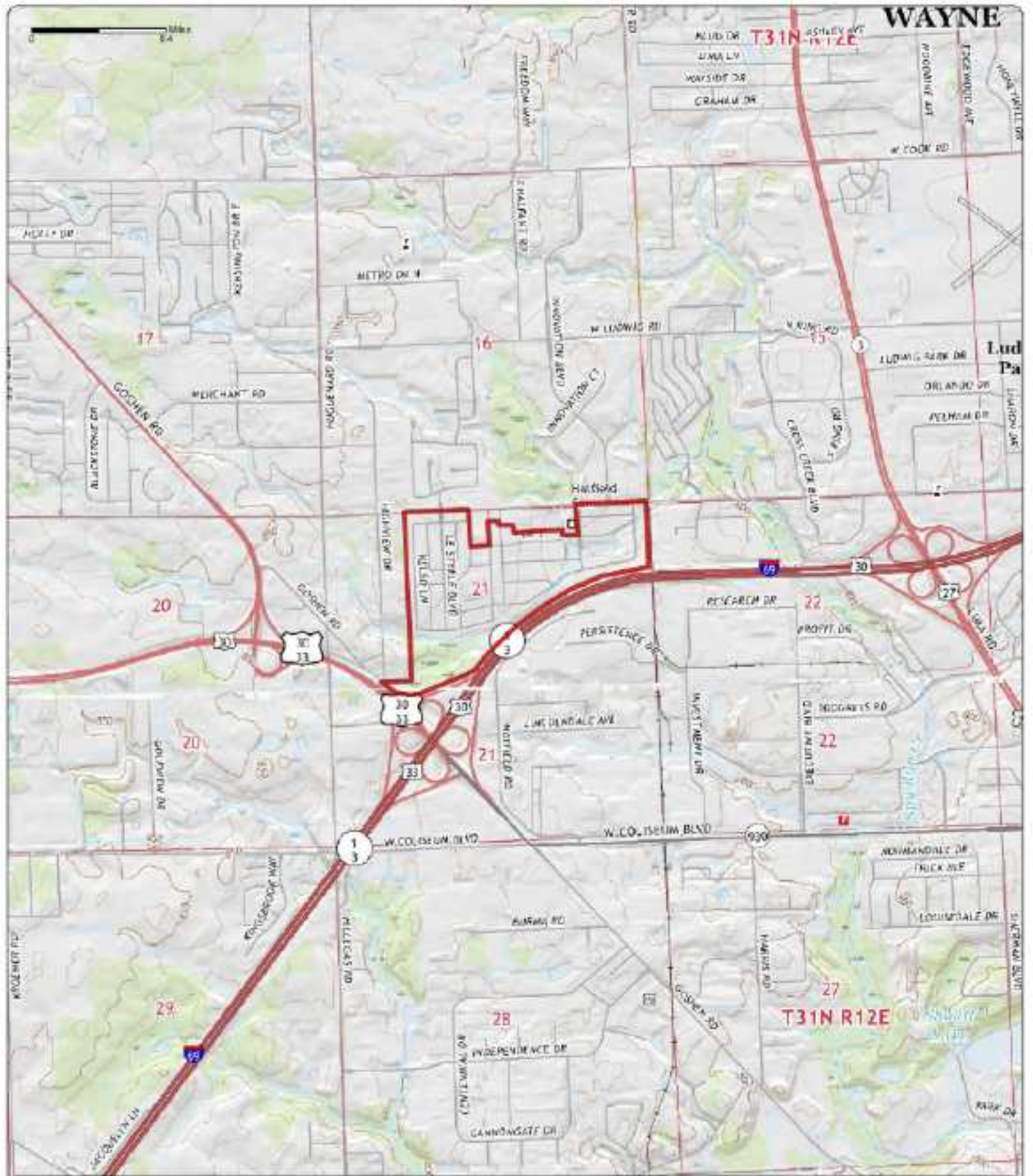
Quadrangle(s): Fort Wayne West, IN

Project No: MS23-8764

Site Name: Ridgebrook Hills, 2737 W Washington Center Rd

Source: USGS 7.5 Minute Topographic Map





Order No. 23112900256

2016

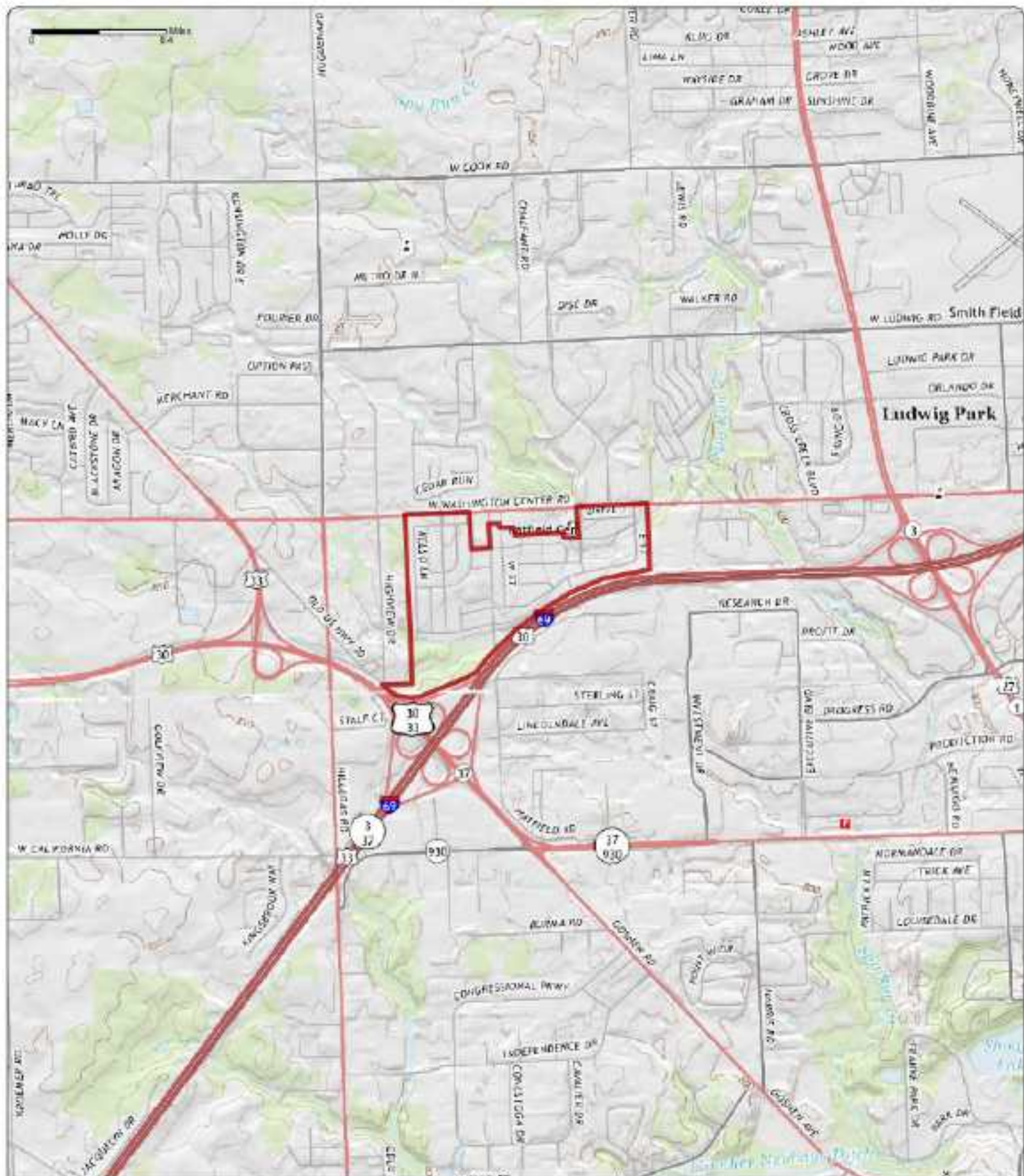
Quadrangle(s): Fort Wayne West, IN

Project No: MS23-8764

Site Name: Ridgebrook Hills, 2737 W Washington Center Rd

Source: USGS 7.5 Minute Topographic Map





Order No. 23111300256

2013

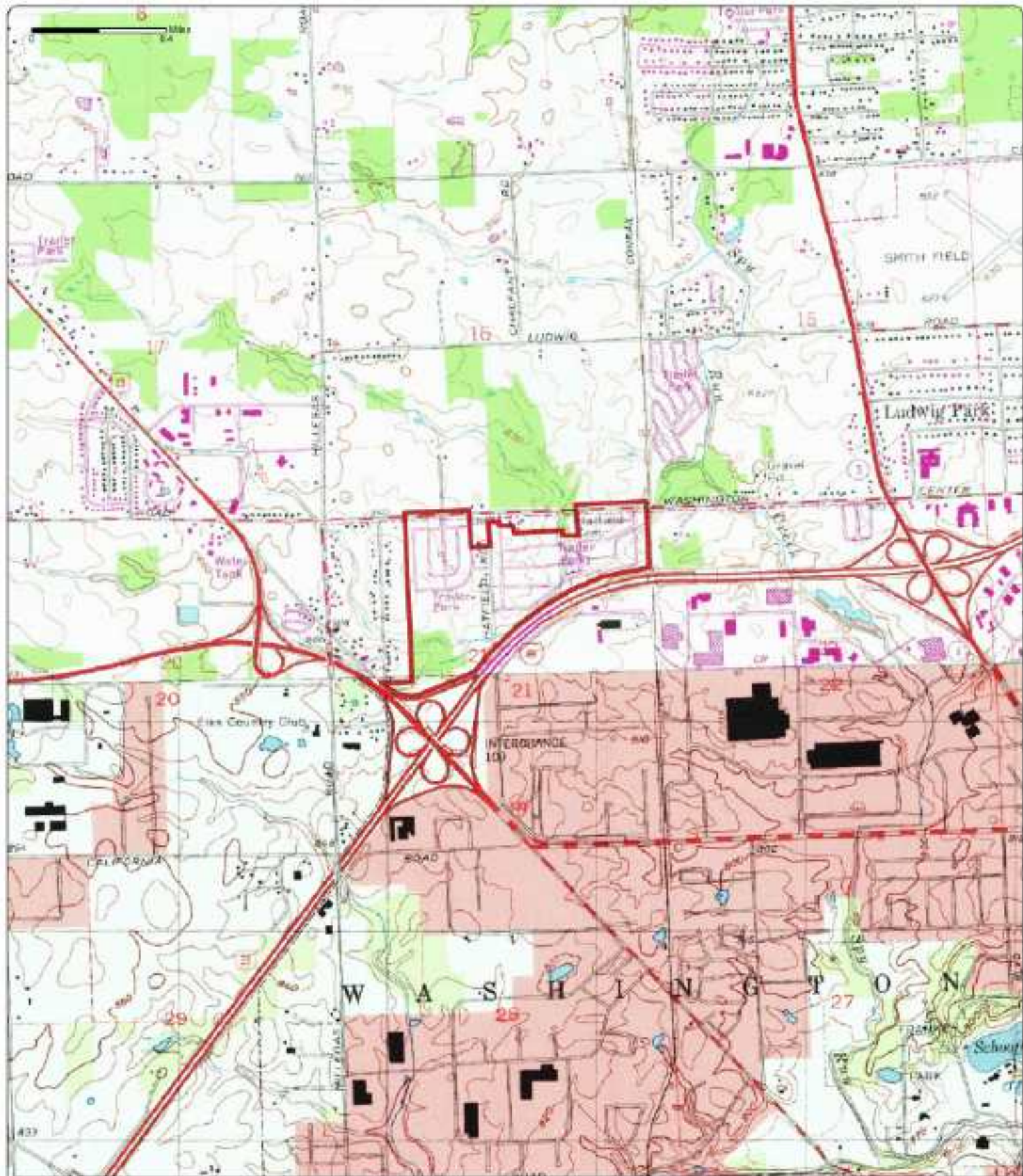
Quadrangle(s): Huntertown, IN

Project No: MS23-8764

Site Name: Ridgebrook Hills, 2737 W Washington Center Rd

Source: USGS 7.5 Minute Topographic Map





Order No. 2311300256

1998

Aerial Photo Year: 2003
Photo Revision Year: 2002

Aerial Photo Year: 1998

Quadrangle(s): Huntertown, IN(1-1081)

Project No: MS23-8764

Site Name: Ridgebrook Hills, 2737 W Washington Center Rd

Source: USGS 7.5 Minute Topographic Map





Order No. 2311300256

1981

Aerial Photo Year: 2003
Photo Revision Year: 2002

Aerial Photo Year: 1980
Photo Revision Year: 2002

Quadrangle(s): Huntertown, IN(14081)

Project No: MS23-8764

Site Name: Ridgebrook Hills, 2737 W Washington Center Rd

Source: USGS 7.5 Minute Topographic Map





Order No. 2311300256

1972

Aerial Photo Year: 2012
Photo Revision Year: 2012

Aerial Photo Year: 1077
Photo Revision Year: 2012

Quadrangle(s): Fort Wayne West, IN(14-10 79)

Project No: MS23-8764

Site Name: Ridgebrook Hills, 2737 W Washington Center Rd

Source: USGS 7.5 Minute Topographic Map





Order No. 2311300256

1963

Aerial Photo Year: 2011

Aerial Photo Year: 1951

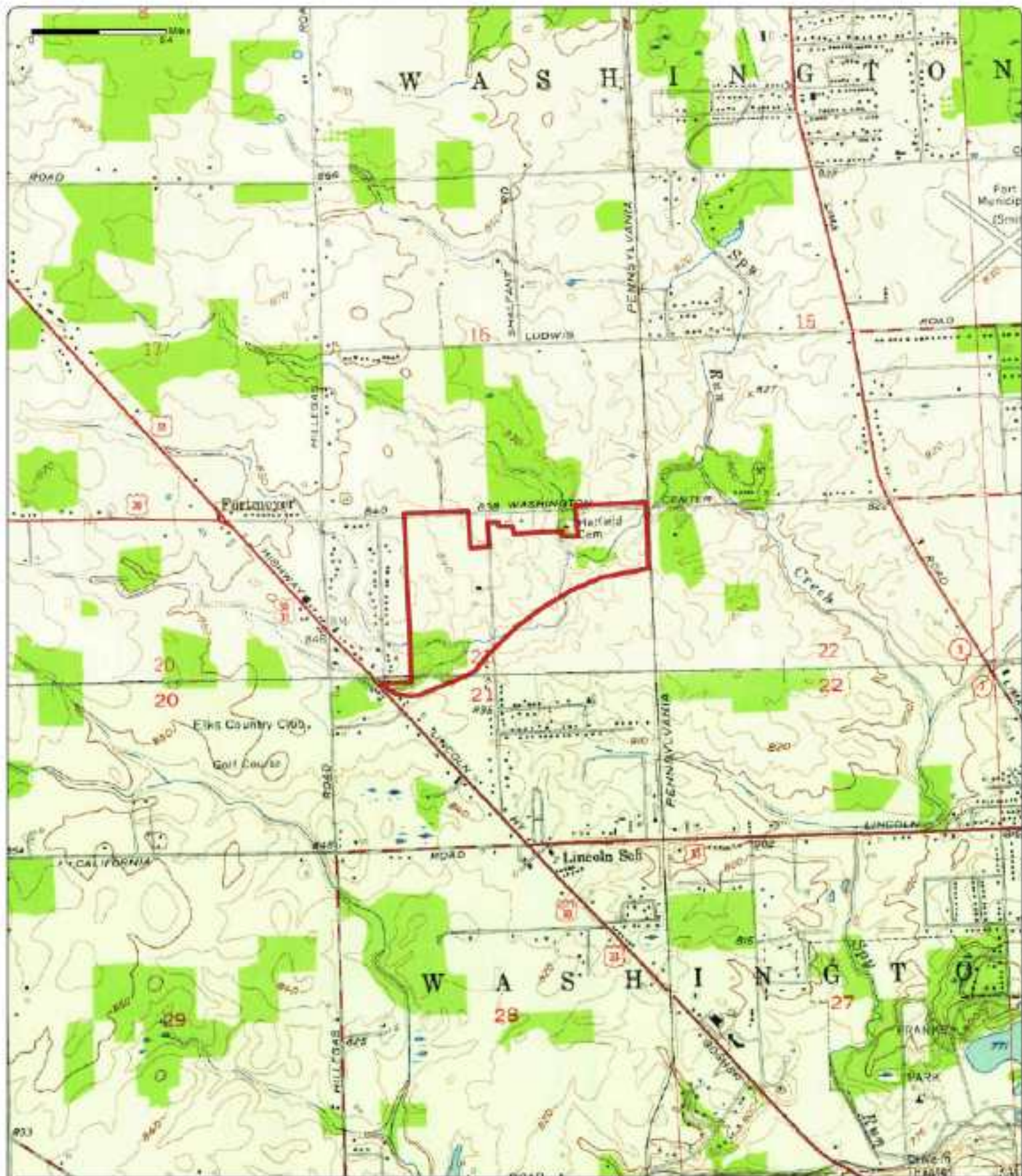
Quadrangle(s): Huntertown, IN(1-1063)

Project No: MS23-8764

Site Name: Ridgebrook Hills, 2737 W Washington Center Rd

Source: USGS 7.5 Minute Topographic Map





Order No. 23112900256

1957

1:50,000

Aerial Photo Year: 2013

1:50,000

Aerial Photo Year: 1957

Quadrangle(s): Fort Wayne West, IN(1-10 30)

Project No: MS23-8764

Site Name: Ridgebrook Hills, 2737 W Washington Center Rd

Source: USGS 7.5 Minute Topographic Map





Order No. 23112900256

1956

1:50,000 Aerial Photo Year: 2013

Quadrangle(s): Fort Wayne West, IN(1-10 50)

Project No: MS23-8764

Site Name: Ridgebrook Hills, 2737 W Washington Center Rd

Source: USGS 7.5 Minute Topographic Map



APPENDIX B-3: Fire Insurance Maps



—
FIRE
INSURANCE
MAPS

Project Property: Ridgebrook Hills
2737 W Washington Center Rd
Fort Wayne IN 46818

Project No: MS23-8764

Requested By: Nova Group, GBC

Order No: 23111300256

Date Completed: November 13, 2023

Please note that no information was found for your site or adjacent properties.

APPENDIX B-4: City Directory Information



—
CITY
DIRECTORY

Project Property: *Ridgebrook Hills
2737 W Washington Center Rd
Fort Wayne, IN 46818*

Project No: *MS23-8764*

Requested By: *Nova Group, GBC*

Order No: *23111300256*

Date Completed: *November 17, 2023*

Environmental Risk Information Services

A division of Glacier Media Inc.

1.866.517.5204 | info@erisinfo.com | erisinfo.com

November 17, 2023
RE: CITY DIRECTORY RESEARCH
2737 W Washington Center Rd
Fort Wayne, IN 46818

Thank you for contacting ERIS for an City Directory Search for the site described above. Our staff has conducted a reverse listing City Directory search to determine prior occupants of the subject site and adjacent properties. We have provided the nearest addresses(s) when adjacent addresses are not listed. If we have searched a range of addresses, all addresses in that range found in the Directory are included.

Note: Reverse Listing Directories generally are focused on more highly developed areas. Newly developed areas may be covered in the more recent years, but the older directories will tend to cover only the "central" parts of the city. To complete the search, we have either utilized the ACPL, Library of Congress, State Archives, and/or a regional library or history center as well as multiple digitized directories. These do not claim to be a complete collection of all reverse listing city directories produced.

ERIS has made every effort to provide accurate and complete information but shall not be held liable for missing, incomplete or inaccurate information. To complete this search we used the general range(s) below to search for relevant findings. If you believe there are additional addresses or streets that require searching please contact us at 866-517-5204.

Search Criteria:

5600-5800 of Hatfield Rd
ALL of Innovation Blvd
ALL of W Creek Blvd
2100-3650 of W Washington Center Rd

Search Notes:

Search Results Summary

Date	Source	Comment
2022	DIGITAL BUSINESS DIRECTORY	
2020	DIGITAL BUSINESS DIRECTORY	
2016	DIGITAL BUSINESS DIRECTORY	
2012	DIGITAL BUSINESS DIRECTORY	
2008	DIGITAL BUSINESS DIRECTORY	
2003	DIGITAL BUSINESS DIRECTORY	
2000	DIGITAL BUSINESS DIRECTORY	
1995-96	BRESSERS	
1990-91	BRESSERS	
1986-87	BRESSERS	
1980-81	BRESSERS	
1976-77	BRESSERS	
1970-71	BRESSERS	
1965	POLKS	
1960	POLKS	
1956	POLKS	
1949	POLKS	
1945	POLKS	
1940	POLKS	
1935	POLKS	
1930	POLKS	
1927	POLKS	

Environmental Risk Information Services

A division of Glacier Media Inc.

1.866.517.5204 | info@erisinfo.com | erisinfo.com

5725 A W FURN & APPL LIQUIDATORS...FURNITURE-DEALERS-RETAIL
 5725 ERIC'S PUB...RESTAURANTS

6040 DON ALFELD...NONCLASSIFIED ESTABLISHMENTS
 6040 WAYNE KITCHEN & BATH WORKS A...INDUSTRIAL EQUIPMENT & SUPPLIES
 (WHLS)
 6040 WAYNE KITCHEN & BATH WORKS A...CULVERTS
 6040 WAYNE KITCHEN & BATH WORKS A...PIPE-WHOLESALE
 6040 WAYNE KITCHEN & BATH WORKS A...DISTRIBUTION SERVICES
 6251 MIDWEST VETERINARY SUPPLY...VETERINARIANS EQUIPMENT & SUPLSMFRS
 6251 MIDWEST VETERINARY SUPPLY...VETERINARIANS EQUIPMENT & SUPLS
 (WHLS)
 6340 TIPPMMANN ENGINEERING...ENGINEERS
 6345 NORTHEAST INDIANA BUILDING...BUILDING CONTRACTORS
 6601 CERUTI'S CATERING...CATERERS
 6601 CERUTI'S CATERING...ICE
 6601 CERUTI'S CATERING BANQUET...CATERERS
 6601 CERUTI'S RECEPTION HALL...HALLS & AUDITORIUMS
 6601 CERUTI'S RECEPTION HALL...COMMUNITY CENTERS
 6601 CERUTIS CATERING...CATERERS
 6602 TRANE...AIR CONDITIONING CONTRACTORS & SYSTEMS
 6602 TRANE...RESTAURANT EQUIPMENT & SUPPLIES (WHLS)
 6602 TRANE...HEAT PUMPS
 6602 TRANE...AIR CONDITIONING EQUIPMENT-REPAIR
 6710 ACCU GEAR INC...AUTOMOBILE WRECKING (WHLS)
 6710 ACCU GEAR INC...AUTOMOBILE PARTS & SUPPLIES-MFRS
 6710 ACCU GEAR INC...FORGINGS (MFRS)
 6710 ACCU GEAR INC...VALVES & PIPE FITTINGS NEC (MFRS)
 6710 AMERICAN AXLE MFG INC...FORGINGS (MFRS)
 6710 AMERICAN AXLE MFG INC...AUTOMOBILE PARTS & SUPPLIES-MFRS
 6915 CANON SOLUTIONS AMERICA...OFFICE SUPPLIES
 6915 CANON SOLUTIONS AMERICA...COPYING & DUPLICATING MACHINES & SUPLS
 6917 ADAPTIVE MICRO WARE INC...FEDERAL GOVERNMENT CONTRACTORS
 6917 TARGAMITE...FEDERAL GOVERNMENT CONTRACTORS
 7114 IMPEX INTERNATIONAL INC...FEDERAL GOVERNMENT CONTRACTORS
 7114 IMPEX INTERNATIONAL INC...INTERNATIONAL TRADE SERVICES
 7114 NEFF ENGINEERING...BLOWERS & BLOWER SYSTEMS
 7114 NEFF ENGINEERING...PNEUMATIC EQUIPMENT COMPONENTS (WHLS)
 7221 CADILLAC COFFEE CO...COFFEE MILLS (MFRS)
 7221 CADILLAC COFFEE CO...FOOD PREPARATIONS NEC (MFRS)
 7310 GROUP DEKKO...COPYING & DUPLICATING MACHINES & SUPLS
 7310 GROUP DEKKO...ENGINEERS-ELECTRICAL
 7310 GROUP DEKKO...CONTROLS CONTROL SYSTEMS/REGULATORSMFRS
 7310 GROUP DEKKO...OFFICE FURNITURE & EQUIP-MFRS
 7310 GROUP DEKKO INTL INC...ENGRAVERS-METAL (MFRS)
 7310 GROUP DEKKO INTL INC...NONCLASSIFIED ESTABLISHMENTS
 7315 INGRAM BOOK CO...VIDEO TAPES & DISCS-RENTING & LEASING
 7315 INGRAM BOOK CO...BOOKMANUFACTURERS
 7315 INGRAM BOOK CO...BOOK DEALERS-WHOLESALE

5807 FURNITURE ROW SHOPPING CTR...FURNITURE-DEALERS-RETAIL
 5811 DENVER MATTRESS CO...FURNITUREDEALERSRETAIL
 5811 DENVER MATTRESS CO...MATTRESSES
 5815 OAK EXPRESS...FURNITURE-DEALERS-RETAIL
 5815 OAK EXPRESS...FURNITURE ACCESSORIES & DECORWHOLESALE

130 total records. Part 1 of 2

2108 AIRWORX CONSTRUCTION EQUIPMENT...CONSTR & MINING (EXC OIL WELL)
MACH/EQUIP WHLSRS
 2108 AIRWORX CONSTRUCTION EQUIPMENT...HYDRAULIC
EQUIPMENTMANUFACTURERS
 2210 CUT ABOVE THE REST LAWN SVC...FEDERAL GOVERNMENT CONTRACTORS
 2210 CUT ABOVE THE REST LAWN SVC...LANDSCAPE CONTRACTORS
 2210 CUT ABOVE THE REST LAWN SVC...LANDSCAPE DESIGNERS
 2210 CUT ABOVE THE REST LAWN SVC...LAWN & GROUNDS MAINTENANCE
 2210 LAND MANAGEMENT GROUP LLC...REAL ESTATE MANAGEMENT
 2320 CHRISTINE SNYDER...RESIDENTIAL
 2320 COUNTRYSIDE VILLAGE MFG HOME...BUILDINGSPRECUT
PREFABRICATED/MODULAR
 2320 COUNTRYSIDE VILLAGE MFG HOME...BUILDINGS-PRE-CUT PREFAB &
MODLR-MFRS
 2737 ABEL CANTERO...RESIDENTIAL
 2737 ADAM HULL...RESIDENTIAL
 2737 ALFREDO RUIZ...RESIDENTIAL
 2737 ALICE LOVELL...RESIDENTIAL
 2737 ALICE WITT...RESIDENTIAL
 2737 AMY MERZ...RESIDENTIAL
 2737 ANDREW ZOOK...RESIDENTIAL
 2737 ANN CORNEWELL...RESIDENTIAL
 2737 BARBARA SOWDERS...RESIDENTIAL
 2737 BESSIE BEESON...RESIDENTIAL
 2737 BEVERLY GICK...RESIDENTIAL
 2737 BRETT LATURNER...RESIDENTIAL
 2737 BRUCE KIRKPATRICK...RESIDENTIAL
 2737 CAROL STRONCZEK...RESIDENTIAL
 2737 CLAIR SHICK...RESIDENTIAL
 2737 CRYSTAL MYERS...RESIDENTIAL
 2737 DAN JONES...RESIDENTIAL
 2737 DANIELLE MAHATHY...RESIDENTIAL
 2737 DAVE BROWN...RESIDENTIAL
 2737 DAVID DARCHANGEL...RESIDENTIAL
 2737 DAVID LEMAY...RESIDENTIAL
 2737 DEANA DOEBLER...RESIDENTIAL
 2737 DEBRA LACKEY...RESIDENTIAL
 2737 DENNIS BARNES...RESIDENTIAL
 2737 DENNIS MCGUIRE...RESIDENTIAL
 2737 DIXIE WARNER...RESIDENTIAL
 2737 E PERKINS...RESIDENTIAL
 2737 ELAINE MAUZY...RESIDENTIAL
 2737 ESTHER BLESSING...RESIDENTIAL
 2737 EVELYN DRAY...RESIDENTIAL
 2737 EVERETT FRANKLIN...RESIDENTIAL
 2737 GARY FELDHEISER...RESIDENTIAL
 2737 GERTRUDE MEYER...RESIDENTIAL
 2737 GRACE REYNOLDS...RESIDENTIAL
 2737 HALONA LUNA...RESIDENTIAL
 2737 HEATHER VILLALOBOS...RESIDENTIAL
 2737 IRENE ROLLER...RESIDENTIAL
 2737 JACK ESTERLINE...RESIDENTIAL
 2737 JACK MARQUELING...RESIDENTIAL
 2737 JACK MEYER...RESIDENTIAL
 2737 JACKIE HARTER...RESIDENTIAL
 2737 JAMES FLETCHER...RESIDENTIAL
 2737 JANET SAAF...RESIDENTIAL
 2737 JANET SCHRAM...RESIDENTIAL
 2737 JANETTE HURT...RESIDENTIAL
 2737 JANICE KNUCKLES...RESIDENTIAL
 2737 JEAN BRUCE...RESIDENTIAL
 2737 JEFF REED...RESIDENTIAL
 2737 JERRY DEATON...RESIDENTIAL
 2737 JOANNA GOLDY...RESIDENTIAL
 2737 JOHN SHELTON...RESIDENTIAL
 2737 JOSEPH CONFER...RESIDENTIAL
 2737 JULIE GROSS...RESIDENTIAL
 2737 KELLY BUSCHE...RESIDENTIAL
 2737 KENNETH BRYIE...RESIDENTIAL
 2737 KRISTIE HORSTMAYER...RESIDENTIAL

Part 2 of 2

2737 LAURA HOFFMAN...RESIDENTIAL
 2737 LEONARD ADAMS...RESIDENTIAL
 2737 LINDA BUROFF...RESIDENTIAL
 2737 LYLE DUCKWALL...RESIDENTIAL
 2737 MARIEA DENMARK...RESIDENTIAL
 2737 MARLA BERGMAN...RESIDENTIAL
 2737 MARY OAKES...RESIDENTIAL
 2737 MARY VAUGHT...RESIDENTIAL
 2737 MINDY CONRAD...RESIDENTIAL
 2737 NANCY HILL...RESIDENTIAL
 2737 NANCY LINDSEY...RESIDENTIAL
 2737 NANCY REED...RESIDENTIAL
 2737 NANCY WEIKART...RESIDENTIAL
 2737 NICOLE BOWERS...RESIDENTIAL
 2737 PAMELA SPENCER...RESIDENTIAL
 2737 PATRICIA ALLEN...RESIDENTIAL
 2737 PATRICIA BOPP...RESIDENTIAL
 2737 PATRICIA WATERS...RESIDENTIAL
 2737 RANDY SHECKLER...RESIDENTIAL
 2737 RICHARD HILTON...RESIDENTIAL
 2737 RITA STEPHENS...RESIDENTIAL
 2737 ROBERT PARRISH...RESIDENTIAL
 2737 ROBERT RAMIREZ...RESIDENTIAL
 2737 RON WALKER...RESIDENTIAL
 2737 RONALD GURDEN...RESIDENTIAL
 2737 RUBY LAPSLEY...RESIDENTIAL
 2737 S HOCKMUTH...RESIDENTIAL
 2737 SALLY ADAMS...RESIDENTIAL
 2737 SHANNA NAPIER...RESIDENTIAL
 2737 SHARON RIES...RESIDENTIAL
 2737 SHIRLEY PAWLOWSKI...RESIDENTIAL
 2737 SPENCER ANTROBUS...RESIDENTIAL
 2737 STANLEY PAWLOWSKI...RESIDENTIAL
 2737 SUE MCLAIN...RESIDENTIAL
 2737 SUSANNE WILLIAMS...RESIDENTIAL
 2737 TERRY GARDINER...RESIDENTIAL
 2737 THOMAS AUGHENBAUGH...RESIDENTIAL
 2737 THOMAS CARTER...RESIDENTIAL
 2737 THOMAS EMERSON...RESIDENTIAL
 2737 TIMOTHY ANTROBUS...RESIDENTIAL
 2737 TODD COOPER...RESIDENTIAL
 2737 VALLEY HILLS MOBILE HOME PARK...BUILDINGS-PRE-CUT PREFAB &
 MODLR-MFRS
 2737 VALLEY HILLS MOBILE HOME PARK...BUILDINGS-PRE-CUT
 PREFABRICATED/MODULAR
 2737 VIOLA PHILO...RESIDENTIAL
 2737 VONDA JOHNSON...RESIDENTIAL
 2737 WADE STIMER...RESIDENTIAL
 2737 WILBERT AUSTIN...RESIDENTIAL
 2737 WILLIAM MAXWELL...RESIDENTIAL
 2909 PATTON LANDSCAPE CO INC...GARDEN CENTERS
 2909 PATTON LANDSCAPE CO INC...LANDSCAPE CONTRACTORS
 2909 PATTON LANDSCAPE CO INC...GREENHOUSE BUILDERS
 2909 PATTON LANDSCAPE CO INC...LAWN & GROUNDS MAINTENANCE
 2985 DOLLAR GENERAL...VARIETY STORES
 2985 WESTERN UNION AGENT LOCATION...MONEY ORDER SERVICE
 3031 DAVE HILL'S MEAT MARKET INC...MEAT-RETAIL
 3031 DAVE HILL'S MEAT MARKET INC...GROCERS-RETAIL
 3031 DAVE HILL'S MEAT MARKET INC...MEATWHOLESALE
 3031 DAVE HILL'S MEAT MARKET INC...CONVENIENCE STORES
 3031 LEXY'S PIZZA...PIZZA
 3050 ISRAEL SHERMAN...RESIDENTIAL
 3141 WASHBOARD...LAUNDRIES-SELF SERVICE
 3505 TIMOTHY HARTER...RESIDENTIAL
 3617 JAMES BURKHALTER...RESIDENTIAL
 3637 LISA STULTS...RESIDENTIAL

5725 A W FURN & APPL LIQUIDATORS...FURNITURE-DEALERS-RETAIL
 5725 ERIC'S PUB...RESTAURANTS

6040 DON ALFELD...NONCLASSIFIED ESTABLISHMENTS
 6040 WAYNE KITCHEN & BATH WORKS A...DISTRIBUTION SERVICES
 6040 WAYNE KITCHEN & BATH WORKS A...INDUSTRIAL EQUIPMENT & SUPPLIES
 (WHLS)
 6040 WAYNE KITCHEN & BATH WORKS A...CULVERTS
 6040 WAYNE KITCHEN & BATH WORKS A...PIPE-WHOLESALE
 6251 MIDWEST VETERINARY SUPPLY...VETERINARIANS EQUIPMENT & SUPLS
 (WHLS)
 6251 MIDWEST VETERINARY SUPPLY...VETERINARIANS EQUIPMENT & SUPLSMFRS
 6340 TIPPMANN ENGINEERING...ENGINEERS
 6601 CERUTI'S CATERING...CATERERS
 6601 CERUTI'S CATERING...ICE
 6601 CERUTI'S RECEPTION HALL...COMMUNITY CENTERS
 6601 CERUTI'S RECEPTION HALL...HALLS & AUDITORIUMS
 6602 TRANE...AIR CONDITIONING CONTRACTORS & SYSTEMS
 6602 TRANE...AIR CONDITIONING EQUIPMENT-REPAIR
 6602 TRANE...HEAT PUMPS
 6602 TRANE...RESTAURANT EQUIPMENT & SUPPLIES (WHLS)
 6710 ACCU GEAR INC...AUTOMOBILE WRECKING (WHLS)
 6710 ACCU GEAR INC...FORGINGS (MFRS)
 6710 ACCU GEAR INC...AUTOMOBILE PARTS & SUPPLIES-MFRS
 6710 ACCU GEAR INC...VALVES & PIPE FITTINGS NEC (MFRS)
 6710 AMERICAN AXLE MFG INC...AUTOMOBILE PARTS & SUPPLIES-MFRS
 6710 AMERICAN AXLE MFG INC...FORGINGS (MFRS)
 6911 CORAM USA...AUTOMOBILE PARTS & SUPPLIES-WHOLESALE
 6915 CANON SOLUTIONS AMERICA...OFFICE SUPPLIES
 6915 CANON SOLUTIONS AMERICA...COPYING & DUPLICATING MACHINES & SUPLS
 6917 ADAPTIVE MICRO-WARE INC...ENGINEERS-DESIGNING
 6917 ADAPTIVE MICRO-WARE INC...FEDERAL GOVERNMENT CONTRACTORS
 6917 TARGAMITE...FEDERAL GOVERNMENT CONTRACTORS
 7114 IMPEX INTERNATIONAL INC...FEDERAL GOVERNMENT CONTRACTORS
 7114 IMPEX INTERNATIONAL INC...INTERNATIONAL TRADE SERVICES
 7114 NEFF ENGINEERING...BLOWERS & BLOWER SYSTEMS
 7114 NEFF ENGINEERING...PNEUMATIC EQUIPMENT COMPONENTS (WHLS)
 7221 CADILLAC COFFEE CO...COFFEE MILLS (MFRS)
 7221 CADILLAC COFFEE CO...FOOD PREPARATIONS NEC (MFRS)
 7315 INGRAM BOOK CO...BOOKMANUFACTURERS
 7315 INGRAM BOOK CO...VIDEO TAPES & DISCS-RENTING & LEASING
 7315 INGRAM BOOK CO...BOOK DEALERS-WHOLESALE

5807 FURNITURE ROW SHOPPING CTR...FURNITURE-DEALERS-RETAIL
 5811 DENVER MATTRESS CO...FURNITUREDEALERSRETAIL
 5811 DENVER MATTRESS CO...MATTRESSES
 5815 OAK EXPRESS...FURNITURE-DEALERS-RETAIL
 5815 OAK EXPRESS...FURNITURE ACCESSORIES & DECORWHOLESALE

132 total records. Part 1 of 2

2108 AIRWORX CONSTRUCTION EQUIPMENT...HYDRAULIC
EQUIPMENTMANUFACTURERS

2108 AIRWORX CONSTRUCTION EQUIPMENT...CONSTR & MINING (EXC OIL WELL)
MACH/EQUIP WHLSRS

2210 CUT ABOVE THE REST LAWN SVC...LANDSCAPE CONTRACTORS

2210 CUT ABOVE THE REST LAWN SVC...LAWN & GROUNDS MAINTENANCE

2210 CUT ABOVE THE REST LAWN SVC...LANDSCAPE DESIGNERS

2210 CUT ABOVE THE REST LAWN SVC...FEDERAL GOVERNMENT CONTRACTORS

2320 CHRISTINE SNYDER...RESIDENTIAL

2320 COUNTRYSIDE VILLAGE MFG HOME...BUILDINGS-PRE-CUT PREFAB &
MODLR-MFRS

2320 COUNTRYSIDE VILLAGE MFG HOME...BUILDINGSPRECUT
PREFABRICATED/MODULAR

2737 ABEL CANTERO...RESIDENTIAL

2737 ADAM HULL...RESIDENTIAL

2737 ALFREDO RUIZ...RESIDENTIAL

2737 ALICE LOVELL...RESIDENTIAL

2737 ALICE WITT...RESIDENTIAL

2737 AMALIA DUCKWALL...RESIDENTIAL

2737 AMY MERZ...RESIDENTIAL

2737 ANDREW VAUGHT...RESIDENTIAL

2737 ANDREW ZOOK...RESIDENTIAL

2737 ANN CORNEWELL...RESIDENTIAL

2737 BARBARA MARQUELING...RESIDENTIAL

2737 BARBARA SOWDERS...RESIDENTIAL

2737 BESSIE BEESON...RESIDENTIAL

2737 BETH ALLEN...RESIDENTIAL

2737 BEVERLY GICK...RESIDENTIAL

2737 BRETT LATURNER...RESIDENTIAL

2737 BRUCE KIRKPATRICK...RESIDENTIAL

2737 CAROL STRONCZEK...RESIDENTIAL

2737 CONNIE HUGHES...RESIDENTIAL

2737 CRAIG MAHATHY...RESIDENTIAL

2737 CRYSTAL MYERS...RESIDENTIAL

2737 DAN JONES...RESIDENTIAL

2737 DAVE BROWN...RESIDENTIAL

2737 DAVID DARCHANGEL...RESIDENTIAL

2737 DAVID LEMAY...RESIDENTIAL

2737 DEANA DOEBLER...RESIDENTIAL

2737 DEBRA LACKEY...RESIDENTIAL

2737 DENNIS BARNES...RESIDENTIAL

2737 DIXIE WARNER...RESIDENTIAL

2737 DOUGLAS DASHER...RESIDENTIAL

2737 E PERKINS...RESIDENTIAL

2737 ELAINE MAUZY...RESIDENTIAL

2737 ELLEN HILTON...RESIDENTIAL

2737 ESTHER BLESSING...RESIDENTIAL

2737 EVELYN DRAY...RESIDENTIAL

2737 EVERETT FRANKLIN...RESIDENTIAL

2737 GARY FELDHEISER...RESIDENTIAL

2737 GRACE REYNOLDS...RESIDENTIAL

2737 HALONA LUNA...RESIDENTIAL

2737 IRENE ROLLER...RESIDENTIAL

2737 JACK ESTERLINE...RESIDENTIAL

2737 JACK MEYER...RESIDENTIAL

2737 JAMES DEATON...RESIDENTIAL

2737 JANET GARDINER...RESIDENTIAL

2737 JANET SAAF...RESIDENTIAL

2737 JANET SCHRAM...RESIDENTIAL

2737 JANICE KNUCKLES...RESIDENTIAL

2737 JEAN BRUCE...RESIDENTIAL

2737 JOANNA GOLDY...RESIDENTIAL

2737 JOHN SHELTON...RESIDENTIAL

2737 JOSEPH CONFER...RESIDENTIAL

2737 KENNETH BRYIE...RESIDENTIAL

2737 KERA ALPIN...RESIDENTIAL

2737 KRISTIE HORSTMAYER...RESIDENTIAL

2737 LAURA HOFFMAN...RESIDENTIAL

2737 LEONARD ADAMS...RESIDENTIAL

2737 LINDA BUROFF...RESIDENTIAL

Part 2 of 2

2737 MARIEA DENMARK...RESIDENTIAL

2737 MARLA BERGMAN...RESIDENTIAL

2737 MARY HAMILTON...RESIDENTIAL

2737 MARY MINICK...RESIDENTIAL

2737 MARY OAKES...RESIDENTIAL

2737 MARY VAUGHT...RESIDENTIAL

2737 MINDY CONRAD...RESIDENTIAL

2737 NANCY HILL...RESIDENTIAL

2737 NANCY LINDSEY...RESIDENTIAL

2737 NANCY REED...RESIDENTIAL

2737 NANCY WEIKART...RESIDENTIAL

2737 NICOLE BOWERS...RESIDENTIAL

2737 PAMELA SPENCER...RESIDENTIAL

2737 PATRICIA BOPP...RESIDENTIAL

2737 PATRICIA WATERS...RESIDENTIAL

2737 PEARLESS JOHNSON...RESIDENTIAL

2737 RANDE CHURCH...RESIDENTIAL

2737 RANDY SHECKLER...RESIDENTIAL

2737 RITA STEPHENS...RESIDENTIAL

2737 ROBERT PARRISH...RESIDENTIAL

2737 ROBERT RAMIREZ...RESIDENTIAL

2737 RON WALKER...RESIDENTIAL

2737 RONALD GURDEN...RESIDENTIAL

2737 ROSE SHICK...RESIDENTIAL

2737 RUBY LAPSLEY...RESIDENTIAL

2737 S HOCKMUTH...RESIDENTIAL

2737 SALLY ADAMS...RESIDENTIAL

2737 SANDRA CARTER...RESIDENTIAL

2737 SHANNA NAPIER...RESIDENTIAL

2737 SHARON RIES...RESIDENTIAL

2737 SHIRLEY PAWLOWSKI...RESIDENTIAL

2737 SPENCER ANTROBUS...RESIDENTIAL

2737 SUE MCLAIN...RESIDENTIAL

2737 THOMAS AUGHENBAUGH...RESIDENTIAL

2737 THOMAS CARTER...RESIDENTIAL

2737 THOMAS EMERSON...RESIDENTIAL

2737 TODD COOPER...RESIDENTIAL

2737 TRESHONDA KING...RESIDENTIAL

2737 VALLEY HILLS MOBILE HOME PARK...BUILDINGS-PRE-CUT PREFAB &
MODLR-MFRS

2737 VALLEY HILLS MOBILE HOME PARK...BUILDINGSPRECUT
PREFABRICATED/MODULAR

2737 VANESSA SHECKLER...RESIDENTIAL

2737 VICTORIA FRANKLIN...RESIDENTIAL

2737 VIOLA PHILO...RESIDENTIAL

2737 VONDA JOHNSON...RESIDENTIAL

2737 WADE STIMER...RESIDENTIAL

2737 WILBERT AUSTIN...RESIDENTIAL

2737 WILLIAM MAXWELL...RESIDENTIAL

2909 PATTON LANDSCAPE CO INC...LAWN & GROUNDS MAINTENANCE

2909 PATTON LANDSCAPE CO INC...GARDEN CENTERS

2909 PATTON LANDSCAPE CO INC...LANDSCAPE CONTRACTORS

2909 PATTON LANDSCAPE CO INC...GREENHOUSE BUILDERS

2985 DOLLAR GENERAL...VARIETY STORES

2985 WESTERN UNION AGENT LOCATION...MONEY ORDER SERVICE

3005 JAYDEE DOWNAM...RESIDENTIAL

3031 DAVE HILL'S MEAT MARKET INC...MEAT-RETAIL

3031 DAVE HILL'S MEAT MARKET INC...GROCGERS-RETAIL

3031 DAVE HILL'S MEAT MARKET INC...MEATWHOLESALE

3031 DAVE HILL'S MEAT MARKET INC...CONVENIENCE STORES

3031 FANTASY FAMILY HAIR INC...HEALTH SPAS

3031 FANTASY FAMILY HAIR INC...BEAUTY SALONS

3031 LEXY'S PIZZA...PIZZA

3050 ISRAEL SHERMAN...RESIDENTIAL

3141 WASHBOARD...LAUNDRIES-SELF SERVICE

3505 TIMOTHY HARTER...RESIDENTIAL

3617 BILLY BURKHALTER...RESIDENTIAL

3637 LISA STULTS...RESIDENTIAL

5723 **ATM**...AUTOMATED TELLER MACHINES
 5725 **ERIC'S PUB**...BARS
 5725 **ERIC'S PUB**...RESTAURANTS

6040 **WAYNE KITCHEN & BATH WORKS A**...INDUSTRIAL EQUIPMENT & SUPPLIES
 (WHLS)
 6040 **WAYNE KITCHEN & BATH WORKS A**...PIPE-WHOLESALE
 6230 **CK PRODUCTS**...CANDY & CONFECTIONERY-RETAIL
 6251 **MIDWEST VETERINARY SUPPLY**...VETERINARIANS EQUIPMENT & SUPLS
 (WHLS)
 6601 **CERUTI'S CATERING**...CATERERS
 6601 **CERUTI'S CATERING & BANQUET**...CATERERS
 6601 **CERUTI'S CATERING & BANQUET**...WEDDING SUPPLIES & SERVICES
 6601 **CERUTI'S RECEPTION HALL**...HALLS & AUDITORIUMS
 6601 **CERUTL'S CATERING BANQUET**...CATERERS
 6602 **TRANE**...AIR CONDITIONING EQUIPMENT-REPAIR
 6602 **TRANE**...AIR CONDITIONING CONTRACTORS & SYSTEMS
 6710 **ACCU GEAR INC**...FORGINGS (MFRS)
 6710 **ACCU GEAR INC**...AUTOMOBILE PARTS & SUPPLIES-MFRS
 6710 **AMERICAN AXLE MFG INC**...FORGINGS (MFRS)
 6911 **CORAM HEALTHCARE**...HOME HEALTH SERVICE
 6911 **CORAM USA**...AUTOMOBILE PARTS & SUPPLIES-WHOLESALE
 6915 **CANON SOLUTIONS AMERICA**...COPYING & DUPLICATING MACHINES & SUPLS
 6917 **ADAPTIVE MICRO-WARE INC**...ENGINEERS-DESIGNING
 7114 **IMPEX INTERNATIONAL INC**...INTERNATIONAL TRADE SERVICES
 7114 **IMPEX INTERNATIONAL INC**...FEDERAL GOVERNMENT CONTRACTORS
 7114 **NEFF ENGINEERING**...PNEUMATIC EQUIPMENT COMPONENTS (WHLS)
 7221 **CADILLAC COFFEE CO**...COFFEE MILLS (MFRS)
 7310 **ATM**...AUTOMATED TELLER MACHINES
 7310 **ITT EMPLOYEE FEDERAL CU**...CREDIT UNIONS
 7315 **INGRAM BOOK CO**...BOOK DEALERS-WHOLESALE

5807 FURNITURE ROW SHOPPING CTR...FURNITURE-DEALERS-RETAIL
 5811 BEDROOM EXPRESSIONS...FURNITURE-DEALERS-RETAIL
 5811 BEDROOM EXPRESSIONS...WATER BEDS
 5811 DENVER MATTRESS CO...MATTRESSES
 5815 OAK EXPRESS...FURNITURE-DEALERS-RETAIL

125 total records. Part 1 of 2
 2108 AIRWORX CONSTRUCTION EQUIPMENT...CONSTR & MINING (EXC OIL WELL)
 MACH/EQUIP WHLSRS
 2108 AIRWORX CONSTRUCTION EQUIPMENT...CONTRACTORS-EQUIP/SUPLS-
 DLRS/SVC (WHLS)
 2210 CUT ABOVE THE REST LAWN SVC...LANDSCAPE CONTRACTORS
 2210 CUT ABOVE THE REST LAWN SVC...LANDSCAPE DESIGNERS
 2320 CHRISTINE SNYDER...RESIDENTIAL
 2320 COUNTRYSIDE VILLAGE MFG HOME...BUILDINGS-PRE-CUT PREFAB &
 MODLR-MFRS
 2737 ALICE LOVELL...RESIDENTIAL
 2737 ALICE WITT...RESIDENTIAL
 2737 AMALIA DUCKWALL...RESIDENTIAL
 2737 AMY MERZ...RESIDENTIAL
 2737 ANDREW VAUGHT...RESIDENTIAL
 2737 ANDREW ZOOK...RESIDENTIAL
 2737 ANN CORNEWELL...RESIDENTIAL
 2737 BARBARA MARQUELING...RESIDENTIAL
 2737 BARBARA SOWDERS...RESIDENTIAL
 2737 BESSIE BEESON...RESIDENTIAL
 2737 BETH ALLEN...RESIDENTIAL
 2737 BEVERLY GICK...RESIDENTIAL
 2737 BRENDA HISSONG...RESIDENTIAL
 2737 BRETT LATURNER...RESIDENTIAL
 2737 CAROL STRONCZEK...RESIDENTIAL
 2737 CARRIE RELUE...RESIDENTIAL
 2737 CLAIR SHICK...RESIDENTIAL
 2737 CONNIE HUGHES...RESIDENTIAL
 2737 CRAIG MAHATHY...RESIDENTIAL
 2737 CRYSTAL MYERS...RESIDENTIAL
 2737 CYNTHIA MINICK...RESIDENTIAL
 2737 DAN JONES...RESIDENTIAL
 2737 DANIELLE MAHATHY...RESIDENTIAL
 2737 DAVE BROWN...RESIDENTIAL
 2737 DAVID LEMAY...RESIDENTIAL
 2737 DEANA DOEBLER...RESIDENTIAL
 2737 DEBRA LACKEY...RESIDENTIAL
 2737 DENNIS BARNES...RESIDENTIAL
 2737 E PERKINS...RESIDENTIAL
 2737 ELAINE MAUZY...RESIDENTIAL
 2737 EVELYN DRAY...RESIDENTIAL
 2737 EVERETT FRANKLIN...RESIDENTIAL
 2737 FARMER FARMER...RESIDENTIAL
 2737 FELISHA ANTROBUS...RESIDENTIAL
 2737 GARY BALDUS...RESIDENTIAL
 2737 GARY FELDHEISER...RESIDENTIAL
 2737 HOLLIE HUNTER...RESIDENTIAL
 2737 IRENE ROLLER...RESIDENTIAL
 2737 JACK MARQUELING...RESIDENTIAL
 2737 JAMES DEATON...RESIDENTIAL
 2737 JANET GARDINER...RESIDENTIAL
 2737 JANET SAAF...RESIDENTIAL
 2737 JANICE KNUCKLES...RESIDENTIAL
 2737 JASON MILLER...RESIDENTIAL
 2737 JEAN BRUCE...RESIDENTIAL
 2737 JEFF REED...RESIDENTIAL
 2737 JERRY DEATON...RESIDENTIAL
 2737 JOANNA GOLDY...RESIDENTIAL
 2737 JOHN SHELTON...RESIDENTIAL
 2737 JOSEPH CONFER...RESIDENTIAL
 2737 JUSTIN MARQUELING...RESIDENTIAL
 2737 KENNETH BRYIE...RESIDENTIAL
 2737 KINI TENNIS...RESIDENTIAL
 2737 KRISTIE HORSTMAYER...RESIDENTIAL
 2737 LAURA LEMAY...RESIDENTIAL
 2737 LEONARD ADAMS...RESIDENTIAL
 2737 LINDA BUROFF...RESIDENTIAL
 2737 LINDA DEATON...RESIDENTIAL
 2737 LYLE DUCKWALL...RESIDENTIAL
 2737 MARIEA DENMARK...RESIDENTIAL
 2737 MARLA BERGMAN...RESIDENTIAL

Part 2 of 2

2737 MARY HAMILTON...RESIDENTIAL
 2737 MARY OAKES...RESIDENTIAL
 2737 MARY VAUGHT...RESIDENTIAL
 2737 MICHAEL RELUE...RESIDENTIAL
 2737 MILDRED AUSTIN...RESIDENTIAL
 2737 MINDY CONRAD...RESIDENTIAL
 2737 NANCY HILL...RESIDENTIAL
 2737 NANCY LINDSEY...RESIDENTIAL
 2737 NANCY REED...RESIDENTIAL
 2737 NICOLE BOWERS...RESIDENTIAL
 2737 PAMELA SPENCER...RESIDENTIAL
 2737 PATRICIA BOPP...RESIDENTIAL
 2737 PATRICIA FORBES...RESIDENTIAL
 2737 PEARLESS JOHNSON...RESIDENTIAL
 2737 RANDE CHURCH...RESIDENTIAL
 2737 RANDY SHECKLER...RESIDENTIAL
 2737 ROBERT PARRISH...RESIDENTIAL
 2737 ROBERT RAMIREZ...RESIDENTIAL
 2737 ROGER MINICK...RESIDENTIAL
 2737 RON WALKER...RESIDENTIAL
 2737 RONALD GURDEN...RESIDENTIAL
 2737 ROSE SHICK...RESIDENTIAL
 2737 RUBY LAPSLEY...RESIDENTIAL
 2737 S HOCKMUTH...RESIDENTIAL
 2737 SALLY ADAMS...RESIDENTIAL
 2737 SAMATHA MAHATHY...RESIDENTIAL
 2737 SHANNA NAPIER...RESIDENTIAL
 2737 SHARON RIES...RESIDENTIAL
 2737 SHEILA MAHATHY...RESIDENTIAL
 2737 SHIRLEY MAHATHY...RESIDENTIAL
 2737 SHIRLEY PAWLOWSKI...RESIDENTIAL
 2737 SPENCER ANTROBUS...RESIDENTIAL
 2737 STANLEY PAWLOWSKI...RESIDENTIAL
 2737 SUE MCLAIN...RESIDENTIAL
 2737 SYLVIA SHELTON...RESIDENTIAL
 2737 TERRY GARDINER...RESIDENTIAL
 2737 TIMOTHY ANTROBUS...RESIDENTIAL
 2737 TODD COOPER...RESIDENTIAL
 2737 VALLEY HILLS MOBILE HOME PARK...BUILDINGS-PRE-CUT PREFAB &
 MODLR-MFRS
 2737 VANESSA SHECKLER...RESIDENTIAL
 2737 VICKIE WALKER...RESIDENTIAL
 2737 VICTORIA FRANKLIN...RESIDENTIAL
 2737 VIOLA PHILO...RESIDENTIAL
 2737 VONDA JOHNSON...RESIDENTIAL
 2737 WADE STIMER...RESIDENTIAL
 2737 WILBERT AUSTIN...RESIDENTIAL
 2909 PATTON LANDSCAPE CO INC...LANDSCAPE CONTRACTORS
 2909 PATTON LANDSCAPE CO INC...GARDEN CENTERS
 3005 JAYDEE DOWNAM...RESIDENTIAL
 3031 DAVE HILL'S MEAT MARKET INC...MEAT-RETAIL
 3031 DAVE HILL'S MEAT MARKET INC...GROCERS-RETAIL
 3031 FANTASY FAMILY HAIR INC...BEAUTY SALONS
 3031 LEXY'S PIZZA...RESTAURANTS
 3031 LEXY'S PIZZA...PIZZA
 3141 WASHBOARD...LAUNDRIES-SELF SERVICE
 3617 BILLY BURKHALTER...RESIDENTIAL
 3617 JAMES BURKHALTER...RESIDENTIAL
 3637 LISA STULTS...RESIDENTIAL

5725 CERUTI'S RECEPTION HALL...HALLS & AUDITORIUMS
 5725 ERIC'S PUB...RESTAURANTS

6040 **WAYNE KITCHEN & BATH WORKS A...**INDUSTRIAL EQUIPMENT & SUPPLIES
(WHLS)

6251 **MIDWEST VETERINARY SUPPLY...**VETERINARIANS EQUIPMENT & SUPLS
(WHLS)

6601 **CERUTI'S CATERING & BANQUET...**CATERERS

6601 **DO IT YOURSELF CATERING...**PARTY SUPPLIES

6601 **FLOWER'S BY ELISABETH...**FLORISTS-RETAIL

6601 **HOGWILD PICNICS...**CATERERS

6602 **TRANE...**AIR CONDITIONING EQUIPMENT-REPAIR

6710 **ACCU GEAR INC...**FORGINGS (MFRS)

6911 **PALMER-DONAVIN MFG CO...**HEATING CONTRACTORS

6915 **OCE CORPORATE PRINTING DIV...**COPYING & DUPLICATING MACHINES &
SUPLS

6917 **ADAPTIVE MICRO-WARE INC...**ENGINEERS-DESIGNING

7114 **IMPEX INTERNATIONAL INC...**FASTENERS-INDUSTRIAL (WHLS)

7221 **CADILLAC COFFEE CO...**COFFEE MILLS (MFRS)

7315 **INGRAM BOOK CO...**VIDEO TAPES & DISCS-RENTING & LEASING

5807 **FURNITURE ROW SHOPPING CTR...**FURNITURE-DEALERS-RETAIL

5807 **SOFA MART...**FURNITURE-DEALERS-RETAIL

5811 **BIG SUR WATER BEDS...**FURNITURE-DEALERS-RETAIL

5811 **DENVER MATTRESS CO...**MATTRESSES

5815 **BEDROOM EXPRESSIONS...**FURNITURE-DEALERS-RETAIL

5815 **OAK EXPRESS...**FURNITURE-DEALERS-RETAIL

2210 AUTOMATIC IRRIGATION SUPPLY CO...LIGHTING FIXTURES-WHOLESALE
 2320 COUNTRYSIDE VILLAGE MFG HOME...MOBILE HOMES-PARKS &
 COMMUNITIES
 2737 APRIL WILSON...RESIDENTIAL
 2737 BRAD PROCTOR...RESIDENTIAL
 2737 BRADLEY HETTINGER...RESIDENTIAL
 2737 BRU KIRKPATRICK...RESIDENTIAL
 2737 BRUCE KIRKPATRICK...RESIDENTIAL
 2737 C HOWELL...RESIDENTIAL
 2737 CARMEN RUIZ...RESIDENTIAL
 2737 CHRISTOPHER PASEKA...RESIDENTIAL
 2737 DANIEL SHAFFER...RESIDENTIAL
 2737 DANIELLE AMES...RESIDENTIAL
 2737 DIANA RUIZ...RESIDENTIAL
 2737 ECHO GREEN...RESIDENTIAL
 2737 ERNESTOR MONDRAGON...RESIDENTIAL
 2737 FRANK WILLIAMS...RESIDENTIAL
 2737 G SHAKLES...RESIDENTIAL
 2737 HAROLD BARNES...RESIDENTIAL
 2737 HOMER CAULLEY...RESIDENTIAL
 2737 HUBERT FERRELL...RESIDENTIAL
 2737 JASON COPP...RESIDENTIAL
 2737 JOHN ADAMS...RESIDENTIAL
 2737 JOHN HARDECK...RESIDENTIAL
 2737 JOSHUA COY...RESIDENTIAL
 2737 JUDY QUINN...RESIDENTIAL
 2737 KASHMER SALAS...RESIDENTIAL
 2737 KIMBERLY HOFFMAN...RESIDENTIAL
 2737 L HOFFMAN...RESIDENTIAL
 2737 M HARTMAN...RESIDENTIAL
 2737 MAREA LEAZIER...RESIDENTIAL
 2737 MARIA BARCENAS...RESIDENTIAL
 2737 MARIA GARFIAS...RESIDENTIAL
 2737 MARIA OFFUTT...RESIDENTIAL
 2737 MARK GOBLE...RESIDENTIAL
 2737 MARLA BERGMAN...RESIDENTIAL
 2737 MARTIN GOMEZ...RESIDENTIAL
 2737 MARY GOODWIN...RESIDENTIAL
 2737 MARY REAVIS...RESIDENTIAL
 2737 MICHAEL HOFFMAN...RESIDENTIAL
 2737 MIKE FARRER...RESIDENTIAL
 2737 PATRICIO QUIZHPE...RESIDENTIAL
 2737 PEDRO RUIZ...RESIDENTIAL
 2737 RAQUEL RUIZ...RESIDENTIAL
 2737 RIDGEBROOK VILLAGE MOBILE HOME...MOBILE HOMES-PARKS &
 COMMUNITIES
 2737 ROBERT BOYD...RESIDENTIAL
 2737 ROBERT WALKER...RESIDENTIAL
 2737 SARA KLINGLER...RESIDENTIAL
 2737 SUSAN WALKER...RESIDENTIAL
 2737 TERESA PREZ...RESIDENTIAL
 2737 TIM AMES...RESIDENTIAL
 2737 TODD QUINN...RESIDENTIAL
 2737 TRACI BARNES...RESIDENTIAL
 2737 VALLEY HILLS MOBILE HOME PARK...MOBILE HOMES-PARKS &
 COMMUNITIES
 2909 PATTON LANDSCAPE CO INC...LANDSCAPE CONTRACTORS
 3031 DAVE HILL'S MEAT MARKET INC...MEAT-RETAIL
 3031 FANTASY FAMILY HAIR INC...BEAUTY SALONS
 3031 LEXY'S PIZZA...PIZZA
 3124 OLGA CLAYCOMB...RESIDENTIAL
 3141 WASHBOARD...LAUNDRIES-SELF SERVICE
 3515 RAY OWEN...RESIDENTIAL
 3515 ROGER OWEN...RESIDENTIAL
 3515 SANDY OWEN...RESIDENTIAL
 3515 SUE OWEN...RESIDENTIAL
 3617 BILL BURKHALTER...RESIDENTIAL
 3627 TODD HECK...RESIDENTIAL
 3637 LISA STULTS...RESIDENTIAL

5725 CERUTIS RECEPTION HALL...MALLS & AUD
 5725 CERUTIS RECEPTION HALL...HALLS & AUDITORIUMS
 5725 HOGWILD PICNICS...CATERER/CONTRACT SERVICE
 5725 HOGWILD PICNICS...EATING PLACE

6601 CERUTIS PARTY SUPPLIES...PARTY SUPPLIES
 6601 CERUTIS SUMMIT PARK...CATERER/CONTRACT SERVICE
 6601 CERUTIS WEDDING SUPPLIES...WEDDING SUPP/SERV
 6601 DO IT YOURSELF CATERING...CATERER/CONTRACT SERVICE
 6602 AMERICAN STANDARD...LUMBER, REL BLD MTL
 6602 ROHAN TRANE SVC CO...SERVICES NEC
 6602 TRANE CO...AIR CONDITIONING EQUIPMENT-REPAIR
 6602 TRANE COMPANY...PLBG, HTG, AC CONTR
 6710 FORM TECH INDUSTRIES...IRON & STL FORGINGS
 6915 NEEDHAMS BUSINESS MACHINES...BUSINESS SVS NEC
 6915 OCE CORPORATE PRINTING DIV...OFFICE MACHINES NEC
 6917 ADAPTIVE MICRO-WARE INC...NCLASSIFIABLE ESTAB
 7114 IMPEX INTERNATIONAL INC...BOLTS
 7114 NEFF ENGINEERING...MATS HANDLING MACHNRY
 7114 NEFF ENGINEERING...PNEUMATIC EQUIPMENT COMPONENTS (WHOL)
 7221 CADILLAC COFFEE CO...ROASTED COFFEE
 7221 CADILLAC COFFEE CO...COFFEE MILLS
 7310 ITT EMPLOYEE FEDERAL CU...FED CHART CREDIT UN
 7315 AMAZONCOM...WHOLESALE BOOK DISTRIBUTION
 7315 INGRAM BOOK CO...BOOKS, MAG, NEWSPPR
 7315 INGRAM BOOK CO...BOOK DEALERS-WHOLESALE

5807 SOFA MART...FURNITURE STORES
 5807 SOFA MART...FURNITURE-DEALERS-RETAIL
 5811 BIG SUR WATERBEDS...WATER BEDS
 5811 BIG SUR WATERBEDS...FURNITURE STORES
 5811 DENVER MATTRESS CO...BEDS AND ACCESSORIES
 5815 BEDROOM EXPRESSIONS...FURNITURE-DEALERS-RETAIL

244 total records. Part 1 of 4

2108 RAYMOND M PELZ...RESIDENTIAL
 2108 SAJO ENTERPRISES...PHYSICIANS & SURGEONS EQUIP & SUPLS-WHOL
 2210 AUTOMATIC IRRIGATION SUPPLY...LIGHTING-PLANTS (WHOLESALE)
 2210 AUTOMATIC IRRIGATION SUPPLY...LIGHTING FIXTURES
 2320 COUNTRYSIDE VILLAGE...MOBILE HOMES-PARK DEVELOPERS
 2320 COUNTRYSIDE VILLAGE...MOBILE HM SITE OPER
 2727 P STEBBINS...RESIDENTIAL
 2737 A JOHNSON...RESIDENTIAL
 2737 ABIGAIL SANDERS...RESIDENTIAL
 2737 ADRIAN CHAVIS...RESIDENTIAL
 2737 ALEENA PETERSON...RESIDENTIAL
 2737 AMY VAN METER...RESIDENTIAL
 2737 ANGELA BUSH...RESIDENTIAL
 2737 ANTHONY MICHAEL...RESIDENTIAL
 2737 AQUARIUS LAWN SPRINKLERS...SPRINKLERS-GARDEN & LAWN-RETAIL
 2737 B CLIFFORD...RESIDENTIAL
 2737 B E KELLER...RESIDENTIAL
 2737 B GORDON...RESIDENTIAL
 2737 B M BEESON...RESIDENTIAL
 2737 B MCKINLEY...RESIDENTIAL
 2737 B SPARKS...RESIDENTIAL
 2737 BENNETT HARRISON...RESIDENTIAL
 2737 BLANCHE MINKOSKY...RESIDENTIAL
 2737 BRENDA & ALBERT CURRIER...RESIDENTIAL
 2737 BRENDA CURRIER...RESIDENTIAL
 2737 BRIAN FARMER...RESIDENTIAL
 2737 BRIAN GRIMES...RESIDENTIAL
 2737 BURT SCREETON...RESIDENTIAL
 2737 C HOCKMUTH...RESIDENTIAL
 2737 CAMILLE BOPP...RESIDENTIAL
 2737 CARL HOLIFIELD...RESIDENTIAL
 2737 CAROL SHOEMAKER...RESIDENTIAL
 2737 CAROL STRONCZEK...RESIDENTIAL
 2737 CAROLYN DOBRICK...RESIDENTIAL
 2737 CHARLES & S A MCCLAIN...RESIDENTIAL
 2737 CONSTANCE BELCHER...RESIDENTIAL
 2737 D A DARCHANGEL...RESIDENTIAL
 2737 D M HOLMES...RESIDENTIAL
 2737 D WARNER...RESIDENTIAL
 2737 DALE P CHESTER...RESIDENTIAL
 2737 DAN H TURNER...RESIDENTIAL
 2737 DAN JONES...RESIDENTIAL
 2737 DANIEL MAUZY...RESIDENTIAL
 2737 DAVID KING...RESIDENTIAL
 2737 DAVID LEMAY...RESIDENTIAL
 2737 DAWN LANE...RESIDENTIAL
 2737 DAWN REGISTER...RESIDENTIAL
 2737 DEANA M DOEBLER...RESIDENTIAL
 2737 DEANNA LEONARD...RESIDENTIAL
 2737 DEANNA S TENNIS...RESIDENTIAL
 2737 DEBBIE MILLER...RESIDENTIAL
 2737 DEBRA & MICHAEL LAKE...RESIDENTIAL
 2737 DENIS GROBIS...RESIDENTIAL
 2737 DENNIS R BARNES...RESIDENTIAL
 2737 DIANE MCNABB...RESIDENTIAL
 2737 DONALD BOOTH...RESIDENTIAL
 2737 DONALD R WRIGHT...RESIDENTIAL
 2737 E FRANKLIN...RESIDENTIAL
 2737 E M ARNETT...RESIDENTIAL
 2737 E V BLESSING...RESIDENTIAL
 2737 EARL S LOVETINSKY...RESIDENTIAL
 2737 EARNEST BACON...RESIDENTIAL
 2737 EDGAR SCHNEPP...RESIDENTIAL
 2737 EDWARD M VAUGHN...RESIDENTIAL
 2737 EDWARD R MEREDITH...RESIDENTIAL
 2737 ERIC GRAN...RESIDENTIAL
 2737 FARON E CHESTER...RESIDENTIAL
 2737 FRANK PASCARELLA...RESIDENTIAL

Part 2 of 4

2737 G E WHITBEY...RESIDENTIAL
 2737 G M MEYER...RESIDENTIAL
 2737 GARY D LUTZ...RESIDENTIAL
 2737 GARY OSWALD...RESIDENTIAL
 2737 GENE BARON...RESIDENTIAL
 2737 GEORGE F OAKES...RESIDENTIAL
 2737 GILBERT SHIMANEK...RESIDENTIAL
 2737 GRACE BURKETT...RESIDENTIAL
 2737 GROVER C RAMSEY...RESIDENTIAL
 2737 GUY & ANN VOSS...RESIDENTIAL
 2737 HAROLD W BURNS...RESIDENTIAL
 2737 HAYLIE WHITCOMB...RESIDENTIAL
 2737 IRVIN & NANCY E LINDSEY...RESIDENTIAL
 2737 J A BOWMAN...RESIDENTIAL
 2737 J A MEYER...RESIDENTIAL
 2737 J C PFEIFFER...RESIDENTIAL
 2737 J D KEMP...RESIDENTIAL
 2737 J I FELDHEISER...RESIDENTIAL
 2737 J J GOOD...RESIDENTIAL
 2737 J KNOP...RESIDENTIAL
 2737 J R MINICK...RESIDENTIAL
 2737 J S SMITH...RESIDENTIAL
 2737 J SCHRAM...RESIDENTIAL
 2737 JACK A MARQUELING...RESIDENTIAL
 2737 JACK L ESTERLINE...RESIDENTIAL
 2737 JACKIE S SHANKS...RESIDENTIAL
 2737 JAMESON WOOD...RESIDENTIAL
 2737 JAMIE BUDD...RESIDENTIAL
 2737 JANE BURNS...RESIDENTIAL
 2737 JANEL E WELLING...RESIDENTIAL
 2737 JANETTE A HURT...RESIDENTIAL
 2737 JAYME CORNEWELL...RESIDENTIAL
 2737 JEAN HUNTER...RESIDENTIAL
 2737 JEFF EVANS...RESIDENTIAL
 2737 JEFFREY LAKIN...RESIDENTIAL
 2737 JEFFREY REINKING...RESIDENTIAL
 2737 JENA WILLIAMS...RESIDENTIAL
 2737 JENNI B SETTERS-KELLER...RESIDENTIAL
 2737 JENNIFER LEACH...RESIDENTIAL
 2737 JEREMY THOMPSON...RESIDENTIAL
 2737 JESSICA HEILMAN...RESIDENTIAL
 2737 JIM SOWDERS...RESIDENTIAL
 2737 JO BOWMAN...RESIDENTIAL
 2737 JOANNA GOLDY...RESIDENTIAL
 2737 JOHN A SHELTON...RESIDENTIAL
 2737 JOHN H EIFRID...RESIDENTIAL
 2737 JOHN J KLOER...RESIDENTIAL
 2737 JOHN KERR...RESIDENTIAL
 2737 JOHN MITORAJ...RESIDENTIAL
 2737 JOSEPH LINDSAY...RESIDENTIAL
 2737 JULIE GROSS...RESIDENTIAL
 2737 K D TENNIS...RESIDENTIAL
 2737 K L PARNIN...RESIDENTIAL
 2737 KAREN HOWARD...RESIDENTIAL
 2737 KARRIE RICHARD...RESIDENTIAL
 2737 KELLY BURNS...RESIDENTIAL
 2737 KENT R BROWN...RESIDENTIAL
 2737 KIM TEAGUE...RESIDENTIAL
 2737 KIRK ALBRECHT...RESIDENTIAL
 2737 KURT RIGSBY...RESIDENTIAL
 2737 L D PFEIFFER...RESIDENTIAL
 2737 L HELLAND...RESIDENTIAL
 2737 L K GOULD...RESIDENTIAL
 2737 LA VERNE ROTH...RESIDENTIAL
 2737 LARRY A WEAVER...RESIDENTIAL
 2737 LARRY H ARNOLD...RESIDENTIAL
 2737 LEA WATSON...RESIDENTIAL
 2737 LEONARD DEYOUNG...RESIDENTIAL
 2737 LESLIE JONES...RESIDENTIAL

Part 3 of 4

2737 LESTER F PRIFOGLE...RESIDENTIAL
 2737 LISA PORTER...RESIDENTIAL
 2737 LORI HART...RESIDENTIAL
 2737 M A HERNANDEZ...RESIDENTIAL
 2737 M B HARTMAN...RESIDENTIAL
 2737 M E STRATER...RESIDENTIAL
 2737 M H HAMILTON...RESIDENTIAL
 2737 M K GLIDEWELL...RESIDENTIAL
 2737 M K ROELLE...RESIDENTIAL
 2737 M R ALBRIGHT...RESIDENTIAL
 2737 M RYKARD...RESIDENTIAL
 2737 MARGARET SHULTZ...RESIDENTIAL
 2737 MARIANNA SIMONS...RESIDENTIAL
 2737 MARSHA ABBETT...RESIDENTIAL
 2737 MARTIN PARIDAEN...RESIDENTIAL
 2737 MARVIN RICHARDSON...RESIDENTIAL
 2737 MARY B VAUGHT...RESIDENTIAL
 2737 MARY GOODWIN...RESIDENTIAL
 2737 MEGAN PARK...RESIDENTIAL
 2737 MELINDA EASTON...RESIDENTIAL
 2737 MICHAEL BARTON...RESIDENTIAL
 2737 MICHAEL D LEMMON...RESIDENTIAL
 2737 MICHAEL GRESHAN...RESIDENTIAL
 2737 MICHAEL MCCARTY...RESIDENTIAL
 2737 MICHELLE EDWARDS...RESIDENTIAL
 2737 MIKKI BERGMAN...RESIDENTIAL
 2737 NICOLE TIEMAN...RESIDENTIAL
 2737 P A SPENCER...RESIDENTIAL
 2737 P RICE...RESIDENTIAL
 2737 P S ALLEN...RESIDENTIAL
 2737 P S BROWN...RESIDENTIAL
 2737 PATRICIA HOWARD...RESIDENTIAL
 2737 PATRICIA WATERS...RESIDENTIAL
 2737 PATRICK MC MEANS...RESIDENTIAL
 2737 PATTY MARSEE...RESIDENTIAL
 2737 PAUL S BRASE...RESIDENTIAL
 2737 PAULA JOHNSON...RESIDENTIAL
 2737 R M ROBERTS...RESIDENTIAL
 2737 RAMA K BOLLA...RESIDENTIAL
 2737 RANDY GARDINER...RESIDENTIAL
 2737 RICHARD C HILTON...RESIDENTIAL
 2737 RICKY NELSON...RESIDENTIAL
 2737 RIDGEGROOK VILLAGE...RETAIL BAKERIES
 2737 RIDGEGROOK VILLAGE...MOBILE HM SITE OPER
 2737 ROBERT TREAGER...RESIDENTIAL
 2737 ROBERT WALKER...RESIDENTIAL
 2737 S JOHNSON...RESIDENTIAL
 2737 S L ADAMS...RESIDENTIAL
 2737 SANDRA VICK...RESIDENTIAL
 2737 SANDY WORSTINE...RESIDENTIAL
 2737 SARAH SPALDING...RESIDENTIAL
 2737 SEAN CHOKA...RESIDENTIAL
 2737 SHANE TINKHAM...RESIDENTIAL
 2737 SHARON A TONAK...RESIDENTIAL
 2737 SHARON SMITH...RESIDENTIAL
 2737 SHELLY LOCKER...RESIDENTIAL
 2737 STACY WIBLE...RESIDENTIAL
 2737 STAN CRICKMORE...RESIDENTIAL
 2737 STEPHANIE BERTOLET...RESIDENTIAL
 2737 STEVE COLE...RESIDENTIAL
 2737 STEVEN WEAVER...RESIDENTIAL
 2737 STEW BRAND...RESIDENTIAL
 2737 SUE PYBURN...RESIDENTIAL
 2737 SUSAN FROMAN...RESIDENTIAL
 2737 SUSAN JOHNSON...RESIDENTIAL
 2737 T L GARDINER...RESIDENTIAL
 2737 TANYA A MARTIN...RESIDENTIAL
 2737 TEDDY L FRANKLIN...RESIDENTIAL
 2737 TERRY A GARDINER...RESIDENTIAL

Part 4 of 4

2737 TERRY HASKINS...RESIDENTIAL
 2737 THELMA LINDSEY...RESIDENTIAL
 2737 THOMAS AUGHENBAUGH...RESIDENTIAL
 2737 THOMAS DURHAM...RESIDENTIAL
 2737 THOMAS EMERSON...RESIDENTIAL
 2737 THOMAS O MARONEY...RESIDENTIAL
 2737 TIMOTHY E VAUGHN...RESIDENTIAL
 2737 TIMOTHY NEU...RESIDENTIAL
 2737 TRACY TINDALL...RESIDENTIAL
 2737 URSULA D LONG...RESIDENTIAL
 2737 V FLUTTROW...RESIDENTIAL
 2737 V L JOHNSON...RESIDENTIAL
 2737 VALLEY HILLS MOBILE HOME PARK...MOBILE HOMES-PARKS &
 COMMUNITIES
 2737 VICKIE J CLOUSE...RESIDENTIAL
 2737 VICKY CASHMAN...RESIDENTIAL
 2737 VICTOR W SEEWALD...RESIDENTIAL
 2737 VIRGINIA RICKS...RESIDENTIAL
 2737 W R BRIDGE...RESIDENTIAL
 2737 WADE C STIMER...RESIDENTIAL
 2737 WAYNE GLAD...RESIDENTIAL
 2737 WILLIAM B WETZEL...RESIDENTIAL
 2737 WILLIAM BENDER...RESIDENTIAL
 2737 WILLIAM W BURKHART...RESIDENTIAL
 2909 PATTON LANDSCAPE CO...LANDSCAPE CONTRACTORS
 3005 D ETZLER...RESIDENTIAL
 3031 DAVE HILLS MEAT MARKET INC...MEAT MKTS INC FRI. PRV
 3031 DAVE HILLS MEAT MARKET INC...MEAT-RETAIL
 3031 FANTASY HAIR SALON...BEAUTY SALONS
 3031 FANTASY HAIR SALON...HAIRDRESSERS
 3031 LEXYS PIZZA...RESTAURANTS
 3031 LEXYS PIZZA...QUICK SERV PIZZA PARLOR
 3050 BRADFORD SHERMAN...RESIDENTIAL
 3141 WASHBOARD...LAUNDRIES-SELF SERVICE
 3141 WASHBOARD...COIN-OPER LAUNDRIES
 3515 S K OWEN...RESIDENTIAL
 3617 BILL BURKHALTER...RESIDENTIAL
 3627 G L WAKELAND...RESIDENTIAL
 3637 LOWELL STULTS...RESIDENTIAL

5725 CERUTI'S CATERING SVC...*BEVERAGE SERVICES, DIRECT SALES*
5725 CERUTI'S RECEPTION HALL

6710 METALDYNE PRECISION FORMING...*MOTOR VEHICLE ENGINES AND PARTS*
7114 NEFF ENGINEERING...*BEARINGS, BUSHINGS, WHEELS, AND GEARS*
7221 CADILLAC COFFEE CO
7315 INGRAM BOOK CO

5807 SOFA MART
 5811 DENVER MATTRESS CO
 5815 BEDROOM EXPRESSIONS
 5815 BIG SUR WATERBEDS INC

184 total records. Part 1 of 3

2108 RAYMOND M PELZ...RESIDENTIAL
 2210 AUTOMATIC IRRIGATION SUPPLY
 2320 COUNTRYSIDE VILLAGE
 2320 TIMOTHY MCENTEE...RESIDENTIAL
 2320 VILLAGE COUNTRYSIDE...RESIDENTIAL
 2737 A BUNKOWFST...RESIDENTIAL
 2737 A ELDER...RESIDENTIAL
 2737 ALBERT R JR MILLER...RESIDENTIAL
 2737 AMY & LAURIE MARTIN...RESIDENTIAL
 2737 APRIL BENTZ...RESIDENTIAL
 2737 B E KELLER...RESIDENTIAL
 2737 B GORDON...RESIDENTIAL
 2737 B M BEESON...RESIDENTIAL
 2737 B R HENSLEY...RESIDENTIAL
 2737 BARBARA JACKSON...RESIDENTIAL
 2737 BELINDA CARSON...RESIDENTIAL
 2737 BENNETT HARRISON...RESIDENTIAL
 2737 BEVERLY GIANT...RESIDENTIAL
 2737 BILL HICKS...RESIDENTIAL
 2737 BRENDA & ALBERT CURRIER...RESIDENTIAL
 2737 C J MINICK...RESIDENTIAL
 2737 C U HEMBREE...RESIDENTIAL
 2737 CANDY MAY...RESIDENTIAL
 2737 CARL HOLIFIELD...RESIDENTIAL
 2737 CAROLYN DOBRICK...RESIDENTIAL
 2737 CARRIE L NORTH...RESIDENTIAL
 2737 CHARLES A & S E MCLAIN...RESIDENTIAL
 2737 COLLEEN R JONES...RESIDENTIAL
 2737 D J LESLIE...RESIDENTIAL
 2737 D K PATTON...RESIDENTIAL
 2737 DANIEL J OGG...RESIDENTIAL
 2737 DANIEL MAUZY...RESIDENTIAL
 2737 DANIEL T JACOBY...RESIDENTIAL
 2737 DARRYL ESTERLINE...RESIDENTIAL
 2737 DAVID KING...RESIDENTIAL
 2737 DAVID LEMAY...RESIDENTIAL
 2737 DEBRA & MICHAEL LAKE...RESIDENTIAL
 2737 DIANE MCNABB...RESIDENTIAL
 2737 DOLORES M HOLMES...RESIDENTIAL
 2737 E C MUNGER...RESIDENTIAL
 2737 EARL S LOVETINSKY...RESIDENTIAL
 2737 EDWARD R MEREDITH...RESIDENTIAL
 2737 FRANCIS COULTER...RESIDENTIAL
 2737 G M MEYER...RESIDENTIAL
 2737 GARTH & SHELLY LOCKER...RESIDENTIAL
 2737 GARY & SHANNON OSWALD...RESIDENTIAL
 2737 GARY BEVERFORDEN...RESIDENTIAL
 2737 GARY D LUTZ...RESIDENTIAL
 2737 GEORGE F OAKES...RESIDENTIAL
 2737 H EGOLF...RESIDENTIAL
 2737 HAROLD D CHESTER...RESIDENTIAL
 2737 HARRY L ESTERLINE...RESIDENTIAL
 2737 HENRY J HENDRIX...RESIDENTIAL
 2737 HUBERT ADAMS...RESIDENTIAL
 2737 J A BOWMAN...RESIDENTIAL
 2737 J A MEYER...RESIDENTIAL
 2737 J C NOE...RESIDENTIAL
 2737 J D KEMP...RESIDENTIAL
 2737 J I FELDHEISER...RESIDENTIAL
 2737 J J GOOD...RESIDENTIAL
 2737 J K LEHMAN...RESIDENTIAL
 2737 J KNOP...RESIDENTIAL
 2737 J L MORRIS...RESIDENTIAL
 2737 J MONNIER...RESIDENTIAL
 2737 J R MINICK...RESIDENTIAL
 2737 J W HUBERT...RESIDENTIAL
 2737 JACK A MARQUELING...RESIDENTIAL
 2737 JACK L ESTERLINE...RESIDENTIAL
 2737 JACK MCCULLOUGH...RESIDENTIAL

Part 2 of 3

2737 JAMES G HALL...RESIDENTIAL
 2737 JAMES JONES...RESIDENTIAL
 2737 JANETTE A HURT...RESIDENTIAL
 2737 JASON HARRIS...RESIDENTIAL
 2737 JASPN HOBAN...RESIDENTIAL
 2737 JEFF J ADAIR...RESIDENTIAL
 2737 JEFF L KNOP...RESIDENTIAL
 2737 JESSICA HEILMAN...RESIDENTIAL
 2737 JO BOWMAN...RESIDENTIAL
 2737 JOANN PATTERSON...RESIDENTIAL
 2737 JOANNE GROSS...RESIDENTIAL
 2737 JOELLIA L GARDINER...RESIDENTIAL
 2737 JOHN H EIFRID...RESIDENTIAL
 2737 JOHN KERR...RESIDENTIAL
 2737 JOHN KOHLER...RESIDENTIAL
 2737 JOHN P KOKOVAY...RESIDENTIAL
 2737 JOSEPH P JR BOPP...RESIDENTIAL
 2737 JULIE A FRITZ...RESIDENTIAL
 2737 K D HUGHES...RESIDENTIAL
 2737 K L PARNIN...RESIDENTIAL
 2737 KAREN A EVERAGE...RESIDENTIAL
 2737 KAREN CULBERTSON...RESIDENTIAL
 2737 KATHERINE KNEPPER...RESIDENTIAL
 2737 KENNETH L HOLT...RESIDENTIAL
 2737 KEVIN C KRAUSE...RESIDENTIAL
 2737 KURT T DECKER...RESIDENTIAL
 2737 L D DILLON...RESIDENTIAL
 2737 LEE D HAWKINS...RESIDENTIAL
 2737 LORI HART...RESIDENTIAL
 2737 LOUIS J LEPPER...RESIDENTIAL
 2737 M A HERNANDEZ...RESIDENTIAL
 2737 M A MCCLURE...RESIDENTIAL
 2737 M B HARTMAN...RESIDENTIAL
 2737 M H HAMILTON...RESIDENTIAL
 2737 M L BEELER...RESIDENTIAL
 2737 M R ALBRIGHT...RESIDENTIAL
 2737 MARIE A KLOPFENSTEIN...RESIDENTIAL
 2737 MARSHA ABBETT...RESIDENTIAL
 2737 MARTIN BUSH...RESIDENTIAL
 2737 MARTIN PARIDAEN...RESIDENTIAL
 2737 MARY A & MARVIN BEARD...RESIDENTIAL
 2737 MICHAEL D LEMMON...RESIDENTIAL
 2737 MICHAEL W GEIGER...RESIDENTIAL
 2737 MIKE EIFRID...RESIDENTIAL
 2737 MOLLIE R OHNECK...RESIDENTIAL
 2737 OSCAR AYERS...RESIDENTIAL
 2737 P MCCOSKEY...RESIDENTIAL
 2737 P S ALLEN...RESIDENTIAL
 2737 P S BROWN...RESIDENTIAL
 2737 PAMELA GOODWIN...RESIDENTIAL
 2737 PATTY MARSEE...RESIDENTIAL
 2737 PAUL S BRASE...RESIDENTIAL
 2737 PAUL W MEYER...RESIDENTIAL
 2737 PAULA & BRIAN JOHNSON...RESIDENTIAL
 2737 R A BELSCHNER...RESIDENTIAL
 2737 R L & B KOEHLER...RESIDENTIAL
 2737 RAMA K BOLLA...RESIDENTIAL
 2737 RANDY GARDINER...RESIDENTIAL
 2737 RAY D BLAIR...RESIDENTIAL
 2737 RENEE HART...RESIDENTIAL
 2737 RICHARD C HILTON...RESIDENTIAL
 2737 RICHARD D HESS...RESIDENTIAL
 2737 RICHARD W BELSCHNER...RESIDENTIAL
 2737 RIDGEBROOK VILLAGE MOBILE HOME
 2737 ROBERT FERGUSON...RESIDENTIAL
 2737 ROBERT MERTZ...RESIDENTIAL
 2737 RODD BOTTERON...RESIDENTIAL
 2737 S L ADAMS...RESIDENTIAL
 2737 S M NICKOLS...RESIDENTIAL

Part 3 of 3

2737 S MAGHAKIAN...RESIDENTIAL
 2737 S MCLAIN...RESIDENTIAL
 2737 SAMUEL C KLINE...RESIDENTIAL
 2737 SCOTT NEUKOM...RESIDENTIAL
 2737 SELL MY DOOR REALTY
 2737 SHERRY GARRETSON...RESIDENTIAL
 2737 STEVE PAZDER...RESIDENTIAL
 2737 STEVEN ADDIS...RESIDENTIAL
 2737 STEVEN PARKS...RESIDENTIAL
 2737 SUSAN BERGMAN...RESIDENTIAL
 2737 T L KING...RESIDENTIAL
 2737 T M GORSKI...RESIDENTIAL
 2737 TEDDY L FRANKLIN...RESIDENTIAL
 2737 TERRY A GARDINER...RESIDENTIAL
 2737 TERRY BORDEN...RESIDENTIAL
 2737 TERRY GARLAND...RESIDENTIAL
 2737 TERRY HASKINS...RESIDENTIAL
 2737 THOMAS AUGHENBAUGH...RESIDENTIAL
 2737 THOMAS EMERSON...RESIDENTIAL
 2737 THOMAS ESTERLINE...RESIDENTIAL
 2737 THOMAS O JR MARONEY...RESIDENTIAL
 2737 TIMOTHY BRINNEMAN...RESIDENTIAL
 2737 TIMOTHY GALBREATH...RESIDENTIAL
 2737 TIMOTHY J BRAMES...RESIDENTIAL
 2737 TODD W BROWN...RESIDENTIAL
 2737 TONY HERMAN...RESIDENTIAL
 2737 V L JOHNSON...RESIDENTIAL
 2737 V L MORTIMER...RESIDENTIAL
 2737 VALLEY HILLS MOBILE HOME PARK
 2737 WAYNE GLAD...RESIDENTIAL
 2737 WILLETTA PALMER...RESIDENTIAL
 2737 WILLIAM W BURKHART...RESIDENTIAL
 2737 YVONNE BROEKING...RESIDENTIAL
 2757 RICH DUGGER...RESIDENTIAL
 2909 CLASSIC IMPRESSIONS
 2909 LAUNE J MASON...RESIDENTIAL
 2909 PATTON LANDSCAPE CO
 3005 WILLIAM L ETZLER...RESIDENTIAL
 3031 DAVE HILL'S MEAT MARKET INC
 3031 FANTASY HAIR SALON
 3031 IGA DICKS...RESIDENTIAL
 3031 LEXY'S PIZZA
 3050 THOMAS MCQUAIN...RESIDENTIAL
 3141 WASHBOARD...LAUNDRY AND DRYCLEANER AGENTS
 3515 S K OWEN...RESIDENTIAL
 3617 BILL BURKHALTER...RESIDENTIAL

5725 CERUTI'S RECEPTION HALL

6710 MASCO TECH FORMING TECHNOLOGY
6915 MCKESSON HBOC
6917 ADAPTIVE MICRO-WARE INC
7114 NEFF ENGINEERING
7221 CADILLAC COFFEE...*RESIDENTIAL*
7221 CADILLAC COFFEE CO
7315 INGRAM BOOK CO

NO LISTING FOUND

276 total records. Part 1 of 4

2108 PELZ RAYMOND M...RESIDENTIAL
 2137 LINDSEY P A...RESIDENTIAL
 2210 AUTOMATIC IRRIGATION SUPPLY
 2210 MILLER TODD...RESIDENTIAL
 2320 COUNTRYSIDE VILLAGE
 2320 FETTIG PENNY...RESIDENTIAL
 2320 LAPRAD MARVIN...RESIDENTIAL
 2320 RYAN STEVEN J...RESIDENTIAL
 2320 STEVENS ROBERT D...RESIDENTIAL
 2320 WILSON BRANDON H...RESIDENTIAL
 2737 ABBETT MARSHA...RESIDENTIAL
 2737 ADAIR JEFF J...RESIDENTIAL
 2737 ADAMS HUBERT...RESIDENTIAL
 2737 ADAMS S L...RESIDENTIAL
 2737 ALBRIGHT M R...RESIDENTIAL
 2737 ALLEN P S...RESIDENTIAL
 2737 ALLISON D...RESIDENTIAL
 2737 ANDREWS JENNIFER...RESIDENTIAL
 2737 AQUARIUS LAWN SPRINKLERS
 2737 ARCHBOLD N...RESIDENTIAL
 2737 ARMSTRONG CRIAG...RESIDENTIAL
 2737 AUGHENBAUGH THOMAS...RESIDENTIAL
 2737 AYERS OSCAR...RESIDENTIAL
 2737 BACON TIMOTHY...RESIDENTIAL
 2737 BARNES DENNIS R...RESIDENTIAL
 2737 BAUMAN KENNETH A...RESIDENTIAL
 2737 BEELER M L...RESIDENTIAL
 2737 BEESON B M...RESIDENTIAL
 2737 BEHRER BRIAN K...RESIDENTIAL
 2737 BELSCHNER R A...RESIDENTIAL
 2737 BELSCHNER RICHARD W...RESIDENTIAL
 2737 BENHOWER F E...RESIDENTIAL
 2737 BERKO HAYLEY...RESIDENTIAL
 2737 BIBERSTINE DEBORAH...RESIDENTIAL
 2737 BLAIR RAY D...RESIDENTIAL
 2737 BOPP C E...RESIDENTIAL
 2737 BOPP JOSEPH P...RESIDENTIAL
 2737 BORDEN TERRY...RESIDENTIAL
 2737 BOTTERON RODD W...RESIDENTIAL
 2737 BOWMAN JO...RESIDENTIAL
 2737 BRAMES TIMOTHY J...RESIDENTIAL
 2737 BRINNEMAN TIMOTHY...RESIDENTIAL
 2737 BROWN P S...RESIDENTIAL
 2737 BROWN TODD W...RESIDENTIAL
 2737 BUHR DAVID L...RESIDENTIAL
 2737 BUNKOWFST A...RESIDENTIAL
 2737 BUSCHE T L...RESIDENTIAL
 2737 BUSH MARTIN...RESIDENTIAL
 2737 BUTTON ARDEN L...RESIDENTIAL
 2737 CARSON BELINDA...RESIDENTIAL
 2737 CHESTER HAROLD D...RESIDENTIAL
 2737 CLARK JON...RESIDENTIAL
 2737 COOPER NOBLE & TONYA...RESIDENTIAL
 2737 COULTER MRS FRANCIS...RESIDENTIAL
 2737 CUNKLE MICHAEL...RESIDENTIAL
 2737 DANIELSEN LARRY D...RESIDENTIAL
 2737 DARING R...RESIDENTIAL
 2737 DAVIS B C...RESIDENTIAL
 2737 DAY BRIAN E...RESIDENTIAL
 2737 DECKER CURT T...RESIDENTIAL
 2737 DENHARTOG GERRIT...RESIDENTIAL
 2737 DILLON L D...RESIDENTIAL
 2737 EGOLF H...RESIDENTIAL
 2737 EGOLF KAMMI...RESIDENTIAL
 2737 EIFRID JOHN H...RESIDENTIAL
 2737 ELDER A...RESIDENTIAL
 2737 EMERSON TOM & LISA...RESIDENTIAL
 2737 ERVIN R...RESIDENTIAL
 2737 ESTERLINE HARRY L...RESIDENTIAL

Part 2 of 4

2737 ESTERLINE JACK L...RESIDENTIAL
 2737 ESTERLINE THOMAS...RESIDENTIAL
 2737 FAWLEY TERESA...RESIDENTIAL
 2737 FELDHEISER JACKIE I...RESIDENTIAL
 2737 FERGUSON ROBERT...RESIDENTIAL
 2737 FLETCHER M K...RESIDENTIAL
 2737 FLUTTROW CRISTY...RESIDENTIAL
 2737 FRANK TODD...RESIDENTIAL
 2737 FRANKLIN B J...RESIDENTIAL
 2737 FRANKLIN TEDDY L...RESIDENTIAL
 2737 FRITZ JULIE A...RESIDENTIAL
 2737 GALBREATH TIMOTHY...RESIDENTIAL
 2737 GARDINER JOELLIA L...RESIDENTIAL
 2737 GARDINER TERRY A...RESIDENTIAL
 2737 GATZEK BARB...RESIDENTIAL
 2737 GAYHEART SHERMON D...RESIDENTIAL
 2737 GEIGER MICHAEL W...RESIDENTIAL
 2737 GLAD WAYNE...RESIDENTIAL
 2737 GOOD J J...RESIDENTIAL
 2737 GOODWIN CHAD...RESIDENTIAL
 2737 GORDON B...RESIDENTIAL
 2737 GRAY JOSEPH...RESIDENTIAL
 2737 GRAY RICKY W...RESIDENTIAL
 2737 GREAFIN A E...RESIDENTIAL
 2737 GRISCHKE TROY...RESIDENTIAL
 2737 GROSS JOANNE...RESIDENTIAL
 2737 GROVES P M...RESIDENTIAL
 2737 HAISLEY BRENDA E...RESIDENTIAL
 2737 HAKE AMANDA...RESIDENTIAL
 2737 HALL JAMES G...RESIDENTIAL
 2737 HAMBLIN CAROL D...RESIDENTIAL
 2737 HAMILTON M H...RESIDENTIAL
 2737 HAMMON CRAIG...RESIDENTIAL
 2737 HARRISON BENNETT...RESIDENTIAL
 2737 HART LORI...RESIDENTIAL
 2737 HART RENEE...RESIDENTIAL
 2737 HARTMAN M B...RESIDENTIAL
 2737 HASKINS TERRY...RESIDENTIAL
 2737 HEASTON J...RESIDENTIAL
 2737 HEMBREE C U...RESIDENTIAL
 2737 HENDRIX HENRY J...RESIDENTIAL
 2737 HENSLEY B R...RESIDENTIAL
 2737 HERNANDEZ M A...RESIDENTIAL
 2737 HESS RICHARD D...RESIDENTIAL
 2737 HILTON RICHARD C...RESIDENTIAL
 2737 HOLIFIELD CARF...RESIDENTIAL
 2737 HOLIFIELD DANNY...RESIDENTIAL
 2737 HOLMES DOLORES M...RESIDENTIAL
 2737 HOLT KENNETH L...RESIDENTIAL
 2737 HOSIER MATTHEW T...RESIDENTIAL
 2737 HUBERT J W...RESIDENTIAL
 2737 HUGHES K D...RESIDENTIAL
 2737 HURT J A...RESIDENTIAL
 2737 JEFF SHIMER...RESIDENTIAL
 2737 JOHNSON V L...RESIDENTIAL
 2737 JONES COLLEEN R...RESIDENTIAL
 2737 JONES JAMES...RESIDENTIAL
 2737 JORDAN CHRISTOPHER & DENISE...RESIDENTIAL
 2737 KELLER B E...RESIDENTIAL
 2737 KEMP J D...RESIDENTIAL
 2737 KERR JOHN...RESIDENTIAL
 2737 KIELER KEVIN...RESIDENTIAL
 2737 KING DAVID...RESIDENTIAL
 2737 KING RONNI...RESIDENTIAL
 2737 KLINE SAMUEL C...RESIDENTIAL
 2737 KLINE STEVEN...RESIDENTIAL
 2737 KNOP J...RESIDENTIAL
 2737 KNOP JEFF L...RESIDENTIAL
 2737 KOHLER JOHN...RESIDENTIAL

Part 3 of 4

2737 KOKOVAY JOHN P...RESIDENTIAL
 2737 KRAUSE KEVIN C...RESIDENTIAL
 2737 KRUSE DEBRA...RESIDENTIAL
 2737 LAKE MICHAEL...RESIDENTIAL
 2737 LEHMAN BRUCE...RESIDENTIAL
 2737 LEHMAN J K...RESIDENTIAL
 2737 LEPPER KATE & LOUIS...RESIDENTIAL
 2737 LONG K...RESIDENTIAL
 2737 LOVETINSKY EARL S...RESIDENTIAL
 2737 LUTZ GARY D...RESIDENTIAL
 2737 LUTZ HERBERT...RESIDENTIAL
 2737 MARQUELING JACK A...RESIDENTIAL
 2737 MAST NANNETTE...RESIDENTIAL
 2737 MCCLURE M A...RESIDENTIAL
 2737 MCCULLOUGH JAMES...RESIDENTIAL
 2737 MCNALLY JEFF...RESIDENTIAL
 2737 MEADOWS ERNEST...RESIDENTIAL
 2737 MEREDITH EDWARD R...RESIDENTIAL
 2737 MEYER G M...RESIDENTIAL
 2737 MEYER J A...RESIDENTIAL
 2737 MILLER ALBERT R JR...RESIDENTIAL
 2737 MINICK C J...RESIDENTIAL
 2737 MINICK J R...RESIDENTIAL
 2737 MOFFETT V...RESIDENTIAL
 2737 MORRIS J L...RESIDENTIAL
 2737 MORTIMER V L...RESIDENTIAL
 2737 MOURNOUT TRESHA...RESIDENTIAL
 2737 MUNGER E C...RESIDENTIAL
 2737 MYERS MARK...RESIDENTIAL
 2737 NEER STEVE N...RESIDENTIAL
 2737 NICHOLS GREG...RESIDENTIAL
 2737 NICKOLS S M...RESIDENTIAL
 2737 NOE J C...RESIDENTIAL
 2737 OAKES GEORGE F...RESIDENTIAL
 2737 PALMER W...RESIDENTIAL
 2737 PAPAI C...RESIDENTIAL
 2737 PARIDAEN MARTIN...RESIDENTIAL
 2737 PARNIN K L...RESIDENTIAL
 2737 PATTON D K...RESIDENTIAL
 2737 PAZDER BETTY J...RESIDENTIAL
 2737 PAZDER STEVE...RESIDENTIAL
 2737 PEPE G I...RESIDENTIAL
 2737 PETERSON P...RESIDENTIAL
 2737 PFEIFFER L D...RESIDENTIAL
 2737 PITSER J...RESIDENTIAL
 2737 PLEZ ERNEST L...RESIDENTIAL
 2737 PRIFOGLE LESTER F...RESIDENTIAL
 2737 PYBURN SUE...RESIDENTIAL
 2737 RAMSEY GROVER C...RESIDENTIAL
 2737 RAMSEY JAMES EARL...RESIDENTIAL
 2737 RELUE TIM A...RESIDENTIAL
 2737 RHEA JOHN B...RESIDENTIAL
 2737 RHINES D...RESIDENTIAL
 2737 RICE B A...RESIDENTIAL
 2737 RICE P...RESIDENTIAL
 2737 RICKS G...RESIDENTIAL
 2737 RIDGEBROOK VILLAGE MOBILE HOME
 2737 RINEHOLD AMOS...RESIDENTIAL
 2737 ROBERTS LOUISE...RESIDENTIAL
 2737 ROELLE M K...RESIDENTIAL
 2737 ROHRS S...RESIDENTIAL
 2737 ROTH LAVERNE...RESIDENTIAL
 2737 ROY COLLEEN & ROBERT...RESIDENTIAL
 2737 RYDER R I...RESIDENTIAL
 2737 RYKARD A R...RESIDENTIAL
 2737 SAWYER RICK...RESIDENTIAL
 2737 SCARBOROUGH RICHARD J...RESIDENTIAL
 2737 SCHMITZ MICHAEL...RESIDENTIAL
 2737 SCHOENHERR EDGAR R...RESIDENTIAL

Part 4 of 4

- 2737 SCHRAM J...RESIDENTIAL
- 2737 SCHWEIZER K E...RESIDENTIAL
- 2737 SCHWEYER JAMES...RESIDENTIAL
- 2737 SEEWALD VICTOR W...RESIDENTIAL
- 2737 SEIBERT EDWIN M...RESIDENTIAL
- 2737 SEIGEL DAWN...RESIDENTIAL
- 2737 SHANE R A...RESIDENTIAL
- 2737 SHANKS JACKIE S...RESIDENTIAL
- 2737 SHELTON JOHN A...RESIDENTIAL
- 2737 SHENFELD LARRY...RESIDENTIAL
- 2737 SHICK CLAIR L...RESIDENTIAL
- 2737 SHIREY K...RESIDENTIAL
- 2737 SHOEMAKER C A...RESIDENTIAL
- 2737 SHUMAKER JOHN...RESIDENTIAL
- 2737 SLAGEL SHERRY...RESIDENTIAL
- 2737 SLIGER TERRI...RESIDENTIAL
- 2737 SMITH DEBRA & DONALD...RESIDENTIAL
- 2737 SMITH J S...RESIDENTIAL
- 2737 SMITH LORI N...RESIDENTIAL
- 2737 SMITH THOMAS J & JENNIFER L...RESIDENTIAL
- 2737 SPENCER P A...RESIDENTIAL
- 2737 STAPLETON SANDRA...RESIDENTIAL
- 2737 STARNES A...RESIDENTIAL
- 2737 STARNES JOHN T...RESIDENTIAL
- 2737 STEWART P C...RESIDENTIAL
- 2737 STIMER WADE & ALESIA...RESIDENTIAL
- 2737 STIVERSON L...RESIDENTIAL
- 2737 STORMS CHARLES...RESIDENTIAL
- 2737 STRAHM A M...RESIDENTIAL
- 2737 STRATER M E...RESIDENTIAL
- 2737 STREBY WILLIAM SR...RESIDENTIAL
- 2737 SUTTON MICHAEL...RESIDENTIAL
- 2737 TAYLOR G E...RESIDENTIAL
- 2737 TAYLOR MATT...RESIDENTIAL
- 2737 TENNIS DEANNA S...RESIDENTIAL
- 2737 TEUSCH SHELIA M...RESIDENTIAL
- 2737 THESSIN MARK...RESIDENTIAL
- 2737 TIMBROOK M D...RESIDENTIAL
- 2737 TOPPS ROBIN...RESIDENTIAL
- 2737 TROWBRIDGE GARY L...RESIDENTIAL
- 2737 TURCOTTE BRUCE...RESIDENTIAL
- 2737 ULMER MARY A...RESIDENTIAL
- 2737 VALLEY HILLS MOBILE HOME PARK
- 2737 VANCE RICHARD...RESIDENTIAL
- 2737 VAUGHN EDWARD M...RESIDENTIAL
- 2737 WAGNER K...RESIDENTIAL
- 2737 WARNER M...RESIDENTIAL
- 2737 WATSON CRAIG...RESIDENTIAL
- 2737 WEIMER MARY C...RESIDENTIAL
- 2737 WELLING JANEL E...RESIDENTIAL
- 2737 WERLING COLIN J...RESIDENTIAL
- 2737 WHITBEY G E...RESIDENTIAL
- 2737 WILHELM RICHARD...RESIDENTIAL
- 2737 WILLS CHARLES J...RESIDENTIAL
- 2737 WILSON PAUL & TRACEY...RESIDENTIAL
- 2737 WORSTINE SANDY...RESIDENTIAL
- 2737 ZOOK ANDREW...RESIDENTIAL
- 2909 CLASSIC IMPRESSIONS
- 2909 PATTON LANDSCAPE CO
- 3005 ETZLER WILLIAM L...RESIDENTIAL
- 3031 DAVE HILL'S MEAT MARKET INC
- 3031 FANTASY BEAUTY SHOP
- 3031 LEXY'S PIZZA
- 3050 MCQUAIN THOMAS...RESIDENTIAL
- 3141 WASHBOARD
- 3515 OWEN S K...RESIDENTIAL
- 3617 BURKHALTER BILL...RESIDENTIAL
- 3627 WAKELAND GARY L...RESIDENTIAL
- 3637 STULTS LOWELL...RESIDENTIAL

HATFIELD RD 46808

- 3200 W 4400 To
- 5900 N
- 4801 Norman Gaff 484-3056
- 4804 Dan Brown 93 471-3740
- 4805 Lemon E Clouse 483-3761
- 4811 Douglas Zelt 92 482-6613
- 4815 Greg Zelt 93 482-2570
- 4816 David Hiser 483-7768
- 4827 Edward H Bashop 484-8207
- 4832 Homer Phillips 484-6105
- 4904 NP
- 4905 Jeffery Stineburg 78 482-2078
- 4914 William F Sikes 92 482-3346
- 4936 NP
- 5003 Eddie Coble 91 483-4762
- Virgil L Coble 91 483-4762
- 5019 Ray Schmitz 87 482-1621
- 5020 Carl Burns 484-7198
- 5030 Carl E Baumgardner 80 484-9279
- 5031 T L Hood 94 482-9547
- 5035 Sylvester R Allen 483-6134
- 5040 NP
- 5120 Richard Savio 483-1888
- 5130 Clark Garton 94 482-9329
- 5140 Jay Adams 81 484-8497
- J L Kessler 88 484-8497
- 5333* Indnstff Army Natl 92 484-9541

- 46818
- 5603 NP
- 5725* Caruti's Ctrg Svc 77 489-1319
- * Caruti Rcptn Hall 77 489-9939
- * Caruti Rcptn Hall 94 489-1319
- 25 RESIDENCE 4 BUSINESS

STREET NOT LISTED

● INNOVATION BLVD	46818
6710★ Nd Tech Corp91	489-3700
6915★ General Medical91	489-8601

HATFIELD RD 46808

3200 W 4400 TO
5900 N

- 4800*M&R TRK SALES INC 4829819
- 4801 4804 NP
- 4805 LEMON E CLOUSE 4833781
- 4816 DAVID HISER 4837788
- 4827 EDWARD H BASHOP 4846207
- 4832 HOMER PHILLIPS 4846105
- 4904 NP
- 4905 JEFFERY STINEBURG 4822078
- 4914 P J BAKER -4831849
- 4936 NP
- 5019 RAY SCHMITZ 7 4821621
- *ALL STAR INSULATN 48254481
- 5020 CARL BURNS 4847198
- 5030 CARL E BAUMGARDNER 4849278
- 5031 BOB HOOD 5 4841651
- 5036 SYLVESTER R ALLEN 4838134
- 5040 NP
- 5120 RICHARD SAVIO 4831888
- 5130 T GLEN CLARK 4846405
- 5140 JAY ADAMS 1 4848497
- J L KESSLER 8 4848497
- 5333*ST HIGHWAY COMHSSN 4849541

..... 46818

- 5803 NP
- 5725*CERUTIS CATERING 4891319
- *CERUTIS RECEPTN HL 4899939
- 21 RESIDENCE 5 BUSINESS

INNOVATION BLVD 46818

- 7221*CADILLAC COFFEE 4896281
- 1 BUSINESS

STREET NOT LISTED

1609*	CRACKER BARREL		4891855
1619*	CARLTON LODGE INC		4891500
1734*	SIGNATURE INN		4895554
1738*	GLDN CHINA RSTRNT	□	4896725
1808	1812 1828	NP	
	JOHN K LADIG	9	4896397
1838	GNOME BURGESS		4899258
1902	ADOLFO MARIN	8	4891524
1914*	S&R EQPMNT CO INC		-4896655
2034	LOWELL CHAPMAN		4899352
2108	RAYMOND M PELZ		4895778
2140	DIANE L BLAUVELT	7	4896057
2142		NP	
2210	LISA ANDERSON	□	4897271
	*L&R DISTRI BTNG INC		4891322
••			••
••	2320 COUNTRYSIDE		••
••	VILLAGE MBL HM PK		••
••			••
2320*	COUNTRYSIDE VILLGE		4893437
281	ROBERT A TREESH	7	4894978
••			••
••	STREET CONTINUES		••
••			••
2425		NP	
2727	L M ESTERLINE	6	4899674
	J R MINICK		4891162
2731	2734 2735	NP	
2737*	RIDGEBROOK VILLAGE		
	*MOBILE HOME PARK		
	*VALLEY HILLS		
	*MOBILE HOME PARK		
	S L ADAMS	7	4899821
	SCOTT ADAMS	8	4896770
	M R ALBRIGHT		4895424
	PATRICIA S ALLEN	6	4894924
	D ALLISON	8	4897311
	JERRY D ANDERSON	8	4890513
	SCOTT ATKINSON	8	4890611
	OSCAR AYERS		4891377
	DENNIS R BARNES	4	4892341
	KENNETH A BAUMAN	7	4894830
	B M BEESON	6	4891793
	BRIAN K BEHRER	□	4897598
	R A BELSCHNER		4896121
	RICHD W BELSCHNER		4895446
	K BENHKE	6	4892955
	F E BENHOWER	6	4892312
	KEVIN BENNETT	9	4899188
	M A BILCER		4893795
	J A BIRT	4	4894727
	T M BLACK-GEORGE	6	4899669
	RAY D BLAIR	9	4896859
	DONALD BOBAY	3	4896863
	K S BOGARD	7	4891772
	C E BOPP	□	4897978

STREET NOT LISTED

STREET NOT LISTED

Table listing property owners with columns for address, name, and phone number. Includes entries like '11103 1111*CARPETLAND USA NP' and '2737 7037 GARY GRIMES'.

Table listing property owners, including '2737 J S SMITH' at the top. Includes a 'RD W' header and entries like 'DONALD E SNEED 7 4893128' and '191 A L STAMPER'.

STREET NOT LISTED

HATFIELD RD

46808

3200 W 4400 TO
5900 N

- 4801 STEVE R CHANDLER □4842281
- 4804 MELVIN ETCHISCH 4832965
- 4805 LEMON E CLOUSE 6 4833761
- 4816 DAVID HISER 6 4837768
- 4827 EDWARD H BASHOF 4846207
- 4832 HOMER PHILLIPS 4846105
- 4904 NP
- 4905 JEFFERY STINEBURG 8 4822078
- 4914 GEORGE MILLER 4835266
- 4936 NP
- 5019 TERRY L EDDY -4836155
- 5020 CARL BURNS 1 4847198
- 5030 CARL E BAUMGARDNER -4849279
- 5031 PAUL PURVIS JR □4844877
- 5035 SYLVESTER R ALLEN 4836134
- 5040 RICHD L BABCCCK SR 4849316
- 5120 RICHARD SAVIC 4831888
- 5130 T GLEN CLARK 4846405
- 5140 R P RUDIG 4833997
- 5333*ST HIGHWAY COMSSN □4849541
- 5603 NP
- 5725*CERUTIS RECEPTN HL 4899939
- *CERUTIS VALLEY HLL 4891319
- 20 RESIDENCE 3 BUSINESS

STREET NOT LISTED

..... 9 4893460
 1812 TIM L TASSLER 9 4893460
 HARRY D THOMPSON 4899121
 1828 RALPH REIGHTER 4899121
 ROBERT D REIGHTER 4899258
 1838 GNOME BURGESS 4899432
 1902 FRANK C WINICKER NP
 1914 NP 4899352
 2034 LOWELL CHAPMAN 4 4895778
 2108 RAYMOND M PELZ 4899326
 2140 JERRID R ANSDEN 4895091
 2142 WILSON P JONES NP
 2210 NP 6 4891231
 2320 B BUCK 6 4893437
 *COUNTRYSIDE VILLGE 4894150
 CHARLES RABBITT JR 9 4891279
 JAMES WAUGH 9 4894719
 A R WEAVER -4894905
 P S WRIGHT 4899252
 2425 *DEP PLUMB&HEATG 6 4899252
 DALE HOUPT NP
 2727 NP
 2731 NP
 2735 NP
 2737 DOUGLAS F ADAIR 9 4896001
 M R ALBRIGHT 3 4895424

... ENTERED INTO A COMPUTER

STREET NOT LISTED

HATFIELD RD 46808

3200 W 4400 TO
5900 N

- 4801 JOHN H LEAVITT S 4848779
- 4804 MELVIN ETCHISON 4832965
- 4805 LEMON E CLOUSE -4833761
- 4827 EDWARD H BASHOP 7488106
- 4832 HOMER PHILLIPS 7488103
- 4904 ALBERT F CARY 2 7488104
- 4905 E J REHKLAU 4849257
- 4914 GEORGE MILLER 4835266
- 4936 NP
- 5019 EDDIE COBLE 0 4836079
- 5020 CARL BURNS 1 4847198
- 5030 NP
- 5031 DAVE M MCLEISH 4831895
- 5035 SYLVESTER R ALLEN 4836134
- 5040 RICH D L BABCOCK SR 7 4849316
- 5120 RICHARD SAVIO 4831888
- 5130 T GLEN CLARK 7488108
- 5140 R P RUDIG 7487703
- 5333*ST HWY COMMISSION 4849541
- 5603 NP
- 5725 NP
- 20 RESIDENCE 1 BUSINESS

WASHINGTON CENTER RD W

Table listing addresses and names for Washington Center Rd W, including entries like 46800, 46801, 46802, etc., up to 46999.

HATFIELD RD 46808

Table listing addresses and names for Hatfield Rd, including entries like 4801 RICHARD KLAVEREN, 4804 MELVIN ETCHISON, 4827 EDWARD H BASHOP, etc.

WASHINGTON CT 46000
2409 RICHARD J MUHN
2414 NAR L WHITELEATHER
2416 BRUCE K SMITHS
2427 ALDEN D CARWIN
2424 ALAN D REED
2425 LLOYD J TARLTON
2507 ROBERT M BLAINE
2508 JOHN BURL HIYE
2516 SAK ROPCHAN
2519 RAYMOND W CROGHAN
10 RESIDENCE

STREET NOT LISTED

STREET NOT LISTED

Table with columns for names and numbers. Includes entries like HARRY O THOMPSON, RALPH REIGHTER, Gnome Burgess, etc.

Table with columns for names and numbers. Includes entries like FRED VELEZ, MARYLIN W WAGNER, DOUGLAS WATSON, etc.

WASHINGTON CT 46008

3414 MAX L WHITELEATHER 4836678
3416 BRUCE E SHEETS 4843760

STREET NOT LISTED

243
 HATFIELD DR (WASHINGTON TWP)-FROM
 I-69 NORTH, 1 WEST OF STATE RD
 3

---ZONE 8

5603 STEELE EDW J • 748-7767
 5725 MAPLES CLUB RECREATION HALL
 748-7767

247
 HATFIELD RD (WASHINGTON TWP)-FROM
 3100 GOSHEN RD NORTH

---ZONE 8

4801 HOLLEY NILE S • 483-2611
 4804 ETCHISON J MELVIN • 748-1264
 ---LINCOLNDALE AV BEGINS
 5020 KILTY EUG' L •
 5030 SPROAT CARL R • 748-2729
 5031 MC LEISH MAE MRS • 748-2475
 5035 ALLEN SYLVESTER • 748-1334
 5040 BABCOCK RICHD L • 483-5343

---STERLING BEGINS

5120 SAVIO RICHD D • 748-2477
 5130 CLARK T GLEN • 748-8108
 5140 RUDIG ROBT P • 748-7703

---WOODVALE DR INTERSECTS

---WASHINGTON CENTER RD
 INTERSECTS

STREET NOT LISTED

247

WASHINGTON CENTER RD (WASHINGTON
TWP)-FROM 5900 COLDWATER RD
WEST

---ZONE 5

217 MATHEWS WM W 748-0965
SAINT GEORGE JOHN 483-5804
227 FUNK CECIL O • 748-2159
300 GOLDEN CLARENCE
---HOMESTEAD RD BEGINS
---I-69 INTERSECTS

242

---ZONE 5

516 RODENBECK WALTER E • 748-2975
MILLER RILEY P 483-2951

243

---LIMA RD INTERSECTS

1716 BORDEN RICHO A • 748-0075
---STATE RD 3 INTERSECTS
1812 THOMPSON HARRY D • 748-1655
1828 REIGHTER ROBT • 483-6228
1838 BURGESS GNOME • 748-1657
1902 WINICKER F C
1914 NO RETURN
2010 NO RETURN
2108 PELZ RAYMOND • 748-1603
2140 AMSDEN JERRID 'R • 748-2979
2142 JONES WILSON P • 748-2977
2210 JONES CHARLES E
2425 NO RETURN
---HATFIELD RD ENDS
2909 GORRELL M E 483-3438
3004 LINDSEY I R
3124 RUNGE ELMER • 748-8798
3214 RUNGE HERMAN • 748-1819
3333 BABCOCK WILBUR • 438-1448
RHAMY ALVIN
FRANKE RONALD
3617 BURKHALTER WM O • 748-7768
3627 MALEY DONALD H • 748-7763
3637 STULTS LOWELL R • 483-4220
4922 FOWLER DELBERT C • 748-2772
5006 FOWLER ESTHER A MRS •
748-2766
5201 DREYER CLARENCE H • 748-2762
5222 SCHAEFER MARVIN F
---GOSHEN RD INTERSECTS

245

---GOSHEN RD INTERSECTS
---YELLOWSTONE DR BEGINS

1960

HATFIELD RD

SOURCE: POLKS

STREET NOT LISTED

1960

INNOVATION BLVD

SOURCE: POLKS

STREET NOT LISTED

1960

W CREEK BLVD

SOURCE: POLKS

STREET NOT LISTED

1960

W WASHINGTON CENTER RD

SOURCE: POLKS

STREET NOT LISTED

1956

HATFIELD RD

SOURCE: POLKS

STREET NOT LISTED

1956

INNOVATION BLVD

SOURCE: POLKS

STREET NOT LISTED

1956

W CREEK BLVD

SOURCE: POLKS

STREET NOT LISTED

1956

W WASHINGTON CENTER RD

SOURCE: POLKS

STREET NOT LISTED

1949

HATFIELD RD

SOURCE: POLKS

STREET NOT LISTED

1949

INNOVATION BLVD

SOURCE: POLKS

STREET NOT LISTED

1949

W CREEK BLVD

SOURCE: POLKS

STREET NOT LISTED

1949

W WASHINGTON CENTER RD

SOURCE: POLKS

STREET NOT LISTED

1945

HATFIELD RD

SOURCE: POLKS

STREET NOT LISTED

1945

INNOVATION BLVD

SOURCE: POLKS

STREET NOT LISTED

1945

W CREEK BLVD

SOURCE: POLKS

STREET NOT LISTED

1945

W WASHINGTON CENTER RD

SOURCE: POLKS

STREET NOT LISTED

1940

HATFIELD RD

SOURCE: POLKS

STREET NOT LISTED

1940

INNOVATION BLVD

SOURCE: POLKS

STREET NOT LISTED

1940

W CREEK BLVD

SOURCE: POLKS

STREET NOT LISTED

1940

W WASHINGTON CENTER RD

SOURCE: POLKS

STREET NOT LISTED

1935

HATFIELD RD

SOURCE: POLKS

STREET NOT LISTED

1935

INNOVATION BLVD

SOURCE: POLKS

STREET NOT LISTED

1935

W CREEK BLVD

SOURCE: POLKS

STREET NOT LISTED

1935

W WASHINGTON CENTER RD

SOURCE: POLKS

STREET NOT LISTED

1930

HATFIELD RD

SOURCE: POLKS

STREET NOT LISTED

1930

INNOVATION BLVD

SOURCE: POLKS

STREET NOT LISTED

1930

W CREEK BLVD

SOURCE: POLKS

STREET NOT LISTED

1930

W WASHINGTON CENTER RD

SOURCE: POLKS

STREET NOT LISTED

1927

HATFIELD RD

SOURCE: POLKS

STREET NOT LISTED

1927

INNOVATION BLVD

SOURCE: POLKS

STREET NOT LISTED

1927

W CREEK BLVD

SOURCE: POLKS

STREET NOT LISTED

1927

W WASHINGTON CENTER RD

SOURCE: POLKS

STREET NOT LISTED

**APPENDIX B-5: Title Search
Records (No Documents Are
Associated With This Appendix)**

APPENDIX C-1: Regulatory Records - Mapped Database



DATABASE REPORT

Project Property: *Ridgebrook Hills
2737 W Washington Center Rd
Fort Wayne IN 46818*

Project No: *MS23-8764*

Report Type: *Database Report*

Order No: *23111300256*

Requested by: *Nova Group, GBC*

Date Completed: *November 14, 2023*

Table of Contents

Table of Contents.....	2
Executive Summary.....	3
Executive Summary: Report Summary.....	4
Executive Summary: Site Report Summary - Project Property.....	8
Executive Summary: Site Report Summary - Surrounding Properties.....	9
Executive Summary: Summary by Data Source.....	22
Map.....	38
Aerial.....	41
Topographic Map.....	42
Detail Report.....	43
Unplottable Summary.....	315
Unplottable Report.....	317
Appendix: Database Descriptions.....	327
Definitions.....	342

Notice: IMPORTANT LIMITATIONS and YOUR LIABILITY

Reliance on information in Report: This report DOES NOT replace a full Phase I Environmental Site Assessment but is solely intended to be used as database review of environmental records.

License for use of information in Report: No page of this report can be used without this cover page, this notice and the project property identifier. The information in Report(s) may not be modified or re-sold.

Your Liability for misuse: Using this Service and/or its reports in a manner contrary to this Notice or your agreement will be in breach of copyright and contract and ERIS may obtain damages for such mis-use, including damages caused to third parties, and gives ERIS the right to terminate your account, rescind your license to any previous reports and to bar you from future use of the Service.

No warranty of Accuracy or Liability for ERIS: The information contained in this report has been produced by ERIS Information Inc. ("ERIS") using various sources of information, including information provided by Federal and State government departments. The report applies only to the address and up to the date specified on the cover of this report, and any alterations or deviation from this description will require a new report. This report and the data contained herein does not purport to be and does not constitute a guarantee of the accuracy of the information contained herein and does not constitute a legal opinion nor medical advice. Although ERIS has endeavored to present you with information that is accurate, ERIS disclaims, any and all liability for any errors, omissions, or inaccuracies in such information and data, whether attributable to inadvertence, negligence or otherwise, and for any consequences arising therefrom. Liability on the part of ERIS is limited to the monetary value paid for this report.

Trademark and Copyright: You may not use the ERIS trademarks or attribute any work to ERIS other than as outlined above. This Service and Report (s) are protected by copyright owned by ERIS Information Inc. Copyright in data used in the Service or Report(s) (the "Data") is owned by ERIS or its licensors. The Service, Report(s) and Data may not be copied or reproduced in whole or in any substantial part without prior written consent of ERIS.

Executive Summary

Property Information:

Project Property: *Ridgebrook Hills
2737 W Washington Center Rd Fort Wayne IN 46818*

Project No: *MS23-8764*

Coordinates:

Latitude:	<i>41.12899366</i>
Longitude:	<i>-85.18264256</i>
UTM Northing:	<i>4,554,668.35</i>
UTM Easting:	<i>652,547.67</i>
UTM Zone:	<i>16T</i>

Elevation: *836 FT*

Order Information:

Order No: *23111300256*

Date Requested: *November 13, 2023*

Requested by: *Nova Group, GBC*

Report Type: *Database Report*

Historicals/Products:

Aerial Photographs	<i>Historical Aerials Photographs</i>
City Directory Search	<i>Smart CD Search</i>
ERIS Xplorer	<i>ERIS Xplorer</i>
Excel Add-On	<i>Excel Add-On</i>
Fire Insurance Maps	<i>US Fire Insurance Maps</i>
Topographic Map	<i>Topographic Maps</i>

Executive Summary: Report Summary

Database	Searched	Search Radius	Project Property	Within 0.12mi	0.125mi to 0.25mi	0.25mi to 0.50mi	0.50mi to 1.00mi	Total
<u>Standard Environmental Records</u>								
Federal								
NPL	Y	1	0	0	0	0	0	0
PROPOSED NPL	Y	1	0	0	0	0	0	0
DELETED NPL	Y	0.5	0	0	0	0	-	0
SEMS	Y	0.5	0	1	0	0	-	1
ODI	Y	0.5	0	0	0	0	-	0
SEMS ARCHIVE	Y	0.5	0	0	0	0	-	0
CERCLIS	Y	0.5	0	0	0	0	-	0
IODI	Y	0.5	0	0	0	0	-	0
CERCLIS NFRAP	Y	0.5	0	0	0	0	-	0
CERCLIS LIENS	Y	PO	0	-	-	-	-	0
RCRA CORRACTS	Y	1	0	1	0	0	1	2
RCRA TSD	Y	0.5	0	0	0	0	-	0
RCRA LQG	Y	0.25	0	0	0	-	-	0
RCRA SQG	Y	0.25	0	0	0	-	-	0
RCRA VSQG	Y	0.25	0	1	4	-	-	5
RCRA NON GEN	Y	0.25	0	1	5	-	-	6
RCRA CONTROLS	Y	0.5	0	0	0	0	-	0
FED ENG	Y	0.5	0	0	0	0	-	0
FED INST	Y	0.5	0	0	0	0	-	0
LUCIS	Y	0.5	0	0	0	0	-	0
NPL IC	Y	0.5	0	0	0	0	-	0
ERNS 1982 TO 1986	Y	PO	0	-	-	-	-	0
ERNS 1987 TO 1989	Y	PO	0	-	-	-	-	0
ERNS	Y	PO	0	-	-	-	-	0
FED BROWNFIELDS	Y	0.5	0	0	0	0	-	0
FEMA UST	Y	0.25	0	0	0	-	-	0
FRP	Y	0.25	0	0	0	-	-	0

Database	Searched	Search Radius	Project Property	Within 0.12mi	0.125mi to 0.25mi	0.25mi to 0.50mi	0.50mi to 1.00mi	Total
DELISTED FRP	Y	0.25	0	0	0	-	-	0
HIST GAS STATIONS	Y	0.25	0	0	0	-	-	0
REFN	Y	0.25	0	0	0	-	-	0
BULK TERMINAL	Y	0.25	0	0	0	-	-	0
SEMS LIEN	Y	PO	0	-	-	-	-	0
SUPERFUND ROD	Y	1	0	0	0	0	0	0
DOE FUSRAP	Y	1	0	0	0	0	0	0

State

SHWS	Y	1	0	0	0	0	0	0
SUPERFUND	Y	1	0	0	0	0	0	0
SCP	Y	0.5	0	1	0	0	-	1
MGP	Y	1	0	0	0	0	0	0
SWF	Y	0.5	0	0	0	0	-	0
LANDFILLS	Y	0.5	0	0	0	0	-	0
OLD LF	Y	0.5	0	0	0	0	-	0
WASTE	Y	0.5	0	0	0	0	-	0
SWF VFC	Y	0.5	0	0	2	1	-	3
WASTE TIRE	Y	0.5	0	0	0	0	-	0
LUST	Y	0.5	0	0	0	8	-	8
LUST VFC	Y	0.5	0	0	0	6	-	6
DELISTED LST	Y	0.5	0	0	0	2	-	2
UST	Y	0.25	0	1	4	-	-	5
UST VFC	Y	0.25	0	0	3	-	-	3
DTNK	Y	0.25	0	0	0	-	-	0
AST	Y	0.25	0	0	0	-	-	0
AUL	Y	0.5	0	0	0	0	-	0
VCP	Y	0.5	0	0	0	0	-	0
BROWNFIELDS	Y	0.5	0	0	0	0	-	0

Tribal

INDIAN LST	Y	0.5	0	0	0	0	-	0
INDIAN UST	Y	0.25	0	0	0	-	-	0
DELISTED INDIAN LST	Y	0.5	0	0	0	0	-	0
DELISTED INDIAN UST	Y	0.25	0	0	0	-	-	0

County

No County standard environmental record sources available for this State.

<i>Database</i>	<i>Searched</i>	<i>Search Radius</i>	<i>Project Property</i>	<i>Within 0.12mi</i>	<i>0.125mi to 0.25mi</i>	<i>0.25mi to 0.50mi</i>	<i>0.50mi to 1.00mi</i>	<i>Total</i>
Additional Environmental Records								
Federal								
FINDS/FRS	Y	PO	0	3	-	-	-	3
TRIS	Y	PO	0	-	-	-	-	0
PFAS NPL	Y	0.5	0	0	0	0	-	0
PFAS FED SITES	Y	0.5	0	0	0	0	-	0
PFAS SSEHRI	Y	0.5	0	0	0	0	-	0
ERNS PFAS	Y	0.5	0	0	0	0	-	0
PFAS NPDES	Y	0.5	0	0	0	0	-	0
PFAS TRI	Y	0.5	0	0	0	0	-	0
PFAS WATER	Y	0.5	0	0	0	0	-	0
PFAS TSCA	Y	0.5	0	0	0	0	-	0
PFAS E-MANIFEST	Y	0.5	0	0	0	0	-	0
PFAS IND	Y	0.5	0	0	2	0	-	2
HMIRS	Y	0.125	0	0	-	-	-	0
NCDL	Y	0.125	0	0	-	-	-	0
TSCA	Y	0.125	0	0	-	-	-	0
HIST TSCA	Y	0.125	0	0	-	-	-	0
FTTS ADMIN	Y	PO	0	-	-	-	-	0
FTTS INSP	Y	PO	0	-	-	-	-	0
PRP	Y	PO	0	-	-	-	-	0
SCRD DRYCLEANER	Y	0.5	0	0	0	0	-	0
ICIS	Y	PO	0	-	-	-	-	0
FED DRYCLEANERS	Y	0.25	0	0	0	-	-	0
DELISTED FED DRY	Y	0.25	0	0	0	-	-	0
FUDS	Y	1	0	0	0	0	0	0
FUDS MRS	Y	1	0	0	0	0	0	0
FORMER NIKE	Y	1	0	0	0	0	0	0
PIPELINE INCIDENT	Y	PO	0	-	-	-	-	0
MLTS	Y	PO	0	-	-	-	-	0
HIST MLTS	Y	PO	0	-	-	-	-	0
MINES	Y	0.25	0	0	0	-	-	0
SMCRA	Y	1	0	0	0	0	0	0
MRDS	Y	1	0	0	0	0	0	0

Database	Searched	Search Radius	Project Property	Within 0.12mi	0.125mi to 0.25mi	0.25mi to 0.50mi	0.50mi to 1.00mi	Total
LM SITES	Y	1	0	0	0	0	0	0
ALT FUELS	Y	0.25	0	0	0	-	-	0
CONSENT DECREES	Y	0.25	0	0	0	-	-	0
AFS	Y	PO	0	-	-	-	-	0
SSTS	Y	0.25	0	0	0	-	-	0
PCBT	Y	0.5	0	0	0	0	-	0
PCB	Y	0.5	0	0	0	0	-	0

State

SPILLS	Y	0.125	0	2	-	-	-	2
HIS SPILLS	Y	0.125	0	3	-	-	-	3
HAZ WASTE SITES	Y	1	0	1	11	10	64	86
TSDF	Y	0.5	0	0	0	0	-	0
INDUSTRIAL WASTE	Y	0.25	0	1	3	-	-	4
VFC FACILITIES	Y	0.25	0	4	11	-	-	15
CDL	Y	0.125	0	0	-	-	-	0
CLEANED CDL	Y	0.125	0	0	-	-	-	0
FEEDLOTS	Y	0.5	0	0	0	0	-	0
TIER 2	Y	0.125	0	0	-	-	-	0
CHEM	Y	0.25	0	1	1	-	-	2

Tribal

No Tribal additional environmental record sources available for this State.

County

No County additional environmental record sources available for this State.

Total: 0 21 46 27 65 159

* PO – Property Only

* 'Property and adjoining properties' database search radii are set at 0.25 miles.

Executive Summary: Site Report Summary - Project Property

<i>Map Key</i>	<i>DB</i>	<i>Company/Site Name</i>	<i>Address</i>	<i>Direction</i>	<i>Distance (mi/ft)</i>	<i>Elev Diff (ft)</i>	<i>Page Number</i>
--------------------	-----------	--------------------------	----------------	------------------	-----------------------------	---------------------------	------------------------

No records found in the selected databases for the project property.

Executive Summary: Site Report Summary - Surrounding Properties

Map Key	DB	Company/Site Name	Address	Direction	Distance (mi/ft)	Elev Diff (ft)	Page Number
1	FINDS/FRS	SUMMIT PARK TRAIL	W WASHINGTON CENTER RD & INNOVATION BLVD FORT WAYNE IN 46818 <i>Registry ID: 110070383988</i>	ENE	0.01 / 31.71	-14	43
1	VFC FACILITIES	SUMMIT PARK TRAIL	W WASHINGTON CENTER RD & INNOVATION BLVD FORT WAYNE IN 46818	ENE	0.01 / 31.71	-14	43
2	FINDS/FRS	WASHBOARD	3141 W WASHINGTON CENTER RD FORT WAYNE IN 46818 <i>Registry ID: 110058587177</i>	N	0.02 / 81.09	2	43
2	VFC FACILITIES	WASHBOARD	3141 W WASHINGTON CENTER RD FORT WAYNE IN 46818	N	0.02 / 81.09	2	44
3	SPILLS		5126 High View Dr Fort Wayne, IN Allen County Fort Wayne IN <i>Incident No Incident Status Incident Date: 93966 Pending Awaiting Information 25-Oct-2020 00:00:00</i>	WSW	0.02 / 87.18	-3	44
4	FINDS/FRS	FORT WAYNE WASHINGTON DOLLAR GENERAL	2985 W WASHINGTON CENTER RD FORT WAYNE IN 46818 <i>Registry ID: 110070230684</i>	NNE	0.02 / 104.38	2	45
4	VFC FACILITIES	DOLLAR GENERAL	2985 W WASHINGTON CENTER RD FORT WAYNE IN 46818	NNE	0.02 / 104.38	2	45
5	VFC FACILITIES	MKS NEW HEADQUARTERS	6055 INNOVATION BLVD FORT WAYNE IN 46818	NE	0.06 / 300.75	-12	45
6	HIS SPILLS		2909 Washington Center Road Fort Wayne IN	NE	0.07 / 382.67	-11	46
7	RCRA NON GEN	INDIANA DEPT OF HWYS	5333 HATFIELD RD FT WAYNE IN 46808 <i>EPA Handler ID: IND984867853</i>	ESE	0.11 / 592.21	-2	46
7	RCRA CORRACTS	INDOT FT WAYNE DIST	5333 HATFIELD RD FT WAYNE IN 46808-1042 <i>EPA Handler ID: IND000803890</i>	ESE	0.11 / 592.21	-2	47
7	RCRA VSQG	INDOT FT WAYNE DIST	5333 HATFIELD RD FT WAYNE IN 46808-1042	ESE	0.11 / 592.21	-2	52

Map Key	DB	Company/Site Name	Address	Direction	Distance (mi/ft)	Elev Diff (ft)	Page Number
			<i>EPA Handler ID:</i> IND000803890				
7	UST	US 27 & SR 224	5333 Hatfield Rd Fort Wayne IN 46808	ESE	0.11 / 592.21	-2	55
			<i>Tank No Tank Status Closure Date:</i> 3 Permanently Out of Service 5/17/1994, 1 Permanently Out of Service 5/17/1994, 2 Permanently Out of Service 5/17/1994				
7	HIS SPILLS		5333 HATFIELD RD FORT WAYNE IN 46808	ESE	0.11 / 592.21	-2	55
7	HIS SPILLS		5333 Hatfield Road Fort Wayne IN 46808	ESE	0.11 / 592.21	-2	55
7	HAZ WASTE SITES	IN DOT FORT WAYNE DISTRICT OFFICE COMPLEX	5333 HATFIELD RD FORT WAYNE IN 468080000	ESE	0.11 / 592.21	-2	56
7	SEMS	INDIANA DEPT OF TRANSP FORT WAYNE	5333 HATFIELD ROAD FORT WAYNE IN 46808	ESE	0.11 / 592.21	-2	60
			<i>EPA ID:</i> IND000803890				
7	SPILLS		INDOT Facility 5333 Hatfield Road Fort Wayne Allen County Fort Wayne IN	ESE	0.11 / 592.21	-2	61
			<i>Incident No Incident Status Incident Date:</i> 94815 Closed 25-Jan-2021 14:00:00				
7	INDUSTRIAL WASTE	IN DOT FORT WAYNE SUBDISTRICT UNIT 1	5333 HATFIELD RD FT WAYNE IN 46808-1042	ESE	0.11 / 592.21	-2	62
7	CHEM	INDIANA DEPT OF TRANSPORTATION-FTW	5333 HATFIELD RD FORT WAYNE IN 46808	ESE	0.11 / 592.21	-2	62
7	SCP	US 27 & SR 224	5333 Hatfield Rd Fort Wayne IN 46808	ESE	0.11 / 592.21	-2	64
8	HAZ WASTE SITES	GRANDVIEW PHARMACY 48538	6032 HIGHVIEW DR STE C FORT WAYNE IN 46818	WNW	0.13 / 660.98	6	64
8	RCRA NON GEN	GRANDVIEW PHARMACY 48538	6032 HIGHVIEW DR STE C FORT WAYNE IN 46818	WNW	0.13 / 660.98	6	65
			<i>EPA Handler ID:</i> INR000145060				
9	HAZ WASTE SITES	DAS ENGINEERING	3717 GOSHEN RD FORT WAYNE IN 46818	WSW	0.13 / 708.13	3	73
10	VFC FACILITIES	UNKNOWN	5108 HILLEGAS RD FORT WAYNE IN 46818	WSW	0.16 / 845.22	0	73

Map Key	DB	Company/Site Name	Address	Direction	Distance (mi/ft)	Elev Diff (ft)	Page Number
11	UST	Former J M Long Construction Incorporated	3723 Goshen Rd Fort Wayne IN 46818	WSW	0.16 / 863.18	7	73
<i>Tank No Tank Status Closure Date: 1 Permanently Out of Service 1/1/1991</i>							
11	UST VFC	FORMER J M LONG CONSTRUCTION INCORPORATED	3723 GOSHEN RD STE B FORT WAYNE IN 468181522	WSW	0.16 / 863.18	7	73
12	HAZ WASTE SITES	PREFERRED INCORPORATED	6021 HIGHVIEW DR FORT WAYNE IN 468181376	WNW	0.16 / 870.97	12	76
12	RCRA VSQG	PREFERRED, INC. - FORT WAYNE	6021 HIGHVIEW DR FORT WAYNE IN 46818	WNW	0.16 / 870.97	12	80
<i>EPA Handler ID: INR000016675</i>							
12	INDUSTRIAL WASTE	PREFERRED INCORPORATED	6021 HIGHVIEW DR FT WAYNE IN 46818-1376	WNW	0.16 / 870.97	12	90
12	INDUSTRIAL WASTE	PREFERRED INC - FT WAYNE	6021 HIGHVIEW DR IN 46818-1376	WNW	0.16 / 870.97	12	91
13	RCRA NON GEN	INDOT BRIDGE	US 33 OVER US 30 FT WAYNE IN 46808	SSW	0.17 / 890.35	15	91
<i>EPA Handler ID: INR000012807</i>							
13	HAZ WASTE SITES	IN DOT BRIDGE	US HWY 30 & US HWY 33 FORT WAYNE IN 46808	SSW	0.17 / 890.35	15	92
14	VFC FACILITIES	VGMC LLC DBA GENEVA MANUFACTURING CORPORATION	6120 HIGHVIEW DR FORT WAYNE IN 46818	NW	0.17 / 890.84	9	92
15	HAZ WASTE SITES	IN DOT	HILLEGAS RD & US HWY 30 FORT WAYNE IN 46808	WSW	0.17 / 907.99	-1	93
15	VFC FACILITIES	BRIDGE REPLACEMENT DES 1383457 B 37657	HILLEGAS RD & US HWY 30 FORT WAYNE IN 46808	WSW	0.17 / 907.99	-1	93
16	VFC FACILITIES	INDUSTRIAL PARK BUILDING ADDITION	2677 PERSISTENCE DR FORT WAYNE IN 46808	ESE	0.17 / 917.57	-2	93

Map Key	DB	Company/Site Name	Address	Direction	Distance (mi/ft)	Elev Diff (ft)	Page Number
16	VFC FACILITIES	INTERSTATE INDUSTRIAL PARK BUILDING II	2677 PERSISTENCE DR FORT WAYNE IN 46808	ESE	0.17 / 917.57	-2	93
17	VFC FACILITIES	E & B PAVING INCORPORATED OAQ PORTABLE	I 69 & US HWY 30 FORT WAYNE IN 46802	SSW	0.18 / 965.34	-6	93
18	RCRA NON GEN	CHEMLAWN CORP	2250 RESEARCH DR FT WAYNE IN 46808 <i>EPA Handler ID: IND000718056</i>	E	0.19 / 983.44	-15	94
18	HAZ WASTE SITES	CHEMLAWN CORPORATION	2250 RESEARCH DR FORT WAYNE IN 46808	E	0.19 / 983.44	-15	95
18	SWF VFC	CHEMLAWN CORPORATION	2250 RESEARCH DR FORT WAYNE IN 46808	E	0.19 / 983.44	-15	95
19	UST	B P O Elks Lodge 155	4935 Hillegas Rd Fort Wayne IN 46818 <i>Tank No Tank Status Closure Date: 1 Permanently Out of Service 6/10/1992</i>	WSW	0.20 / 1,043.39	3	96
19	UST	B P O Elks Lodge 155	4935 Hillegas Rd Fort Wayne IN 46818 <i>Tank No Tank Status Closure Date: 1 Permanently Out of Service 6/10/1992</i>	WSW	0.20 / 1,043.39	3	96
19	CHEM	COYOTE CREEK GOLF CLUB	4935 HILLEGAS RD FORT WAYNE IN 46898	WSW	0.20 / 1,043.39	3	97
19	UST VFC	ELKS LODGE 155 B P O E	4935 HILLEGAS RD FORT WAYNE IN 46818	WSW	0.20 / 1,043.39	3	97
20	VFC FACILITIES	AMERICAN LEGION POST 499	4830 HILLEGAS RD FORT WAYNE IN 46808	SW	0.20 / 1,057.13	9	98
21	RCRA VSQG	NISHIKAWA COOPER LLC	2785 PERSISTENCE DR FORT WAYNE IN 46808 <i>EPA Handler ID: INR000141408</i>	ESE	0.21 / 1,114.51	-1	98
21	HAZ WASTE SITES	NISHIKAWA COOPER LLC	2785 PERSISTENCE DR FORT WAYNE IN 46808	ESE	0.21 / 1,114.51	-1	101
22	UST	Hamilton Electric Incorporated	4934 Hillegas Rd Fort Wayne IN 46818	WSW	0.21 / 1,117.94	6	101

Map Key	DB	Company/Site Name	Address	Direction	Distance (mi/ft)	Elev Diff (ft)	Page Number
<i>Tank No Tank Status Closure Date: 1 Permanently Out of Service 8/1/1988</i>							
22	UST VFC	HAMILTON ELECTRIC INCORPORATED	4934 HILLEGAS RD FORT WAYNE IN 46818	WSW	0.21 / 1,117.94	6	101
23	HAZ WASTE SITES	CONSTRUCTION RECYCLING SOLUTIONS	3736 GOSHEN RD FORT WAYNE IN 46805	WSW	0.22 / 1,136.43	8	102
23	VFC FACILITIES	PALERMO	3736 GOSHEN RD FORT WAYNE IN 46805	WSW	0.22 / 1,136.43	8	103
23	SWF VFC	CONSTRUCTION RECYCLING SOLUTIONS	3736 GOSHEN RD FORT WAYNE IN 46805	WSW	0.22 / 1,136.43	8	103
24	RCRA NON GEN	AMERIMAX BUILDING PRODUCTS INCORPORATED	5201 INVESTMENT DRIVE FORT WAYNE IN 46808	ESE	0.22 / 1,137.31	-6	104
<i>EPA Handler ID: IND058958125</i>							
24	HAZ WASTE SITES	AMERIMAX BUILDING PRODUCTS INCORPORATED	5201 INVESTMENT DR FORT WAYNE IN 46808	ESE	0.22 / 1,137.31	-6	109
24	INDUSTRIAL WASTE	AMERIMAX BUILDING PRODUCTS INCORPORATED	5201 INVESTMENT DR FT WAYNE IN 46808	ESE	0.22 / 1,137.31	-6	112
24	PFAS IND	TETRA PAK MATERIALS, LP	FORT WAYNE IN	ESE	0.22 / 1,137.31	-6	112
24	PFAS IND	TETRA PAK MATERIALS, LP	FORT WAYNE IN	ESE	0.22 / 1,137.31	-6	113
25	RCRA NON GEN	INDIANA DEPT OF HWYS	HILLEGAS RD OVER US 30 FT WAYNE IN 46808	W	0.23 / 1,220.25	9	114
<i>EPA Handler ID: IND984866749</i>							
26	RCRA VSQG	NATIONAL COATINGS & SUPPLIES	2240 RESEARCH DR FORT WAYNE IN 46808	E	0.23 / 1,227.36	-15	115
<i>EPA Handler ID: INR000135087</i>							
26	HAZ WASTE SITES	NATIONAL COATINGS & SUPPLIES	2240 RESEARCH DR FORT WAYNE IN 46808	E	0.23 / 1,227.36	-15	116

Map Key	DB	Company/Site Name	Address	Direction	Distance (mi/ft)	Elev Diff (ft)	Page Number
26	HAZ WASTE SITES	NISHIKAWA COOPER LLC	5120 INVESTMENT DR FORT WAYNE IN 46808	E	0.23 / 1,227.36	-15	117
26	RCRA VSQG	NISHIKAWA COOPER LLC	5120 INVESTMENT DRIVE FORT WAYNE IN 46808 <i>EPA Handler ID: IND044208502</i>	E	0.23 / 1,227.36	-15	117
27	VFC FACILITIES	VOSS AUTOMOTIVE INCORPORATED	4640 HILLEGAS RD FORT WAYNE IN 46818	SW	0.24 / 1,246.92	0	119
27	VFC FACILITIES	VOSS AUTOMOTIVE BUILDING ADDITION & REMODEL	4640 HILLEGAS RD FORT WAYNE IN 46818	SW	0.24 / 1,246.92	0	119
28	VFC FACILITIES	C H KRAUS LLC	6212 HIGHVIEW DR FORT WAYNE IN 46818	NW	0.25 / 1,307.07	6	120
29	HAZ WASTE SITES	ADVANCED MACHINE & TOOL CORPORATION	3706 TRANSPORTATION DR FORT WAYNE IN 46818	NW	0.27 / 1,402.98	12	120
30	LUST	Bercot Gibson Construction Company Incorporated	6015 Huguenard Rd Fort Wayne IN 46818 <i>UST Facility ID: 12923 Incident No Disposition: 199812517 NFA-Unconditional Closure</i>	WNW	0.27 / 1,435.97	18	120
30	LUST VFC	BERCOT GIBSON CONSTRUCTION COMPANY INCORPORAT [...]	6015 HUGUENARD RD FORT WAYNE IN 46818	WNW	0.27 / 1,435.97	18	120
31	HAZ WASTE SITES	MOBILE TOOL INTERNATIONAL INCORPORATED	2121 RESEARCH DR FORT WAYNE IN 46808	E	0.31 / 1,660.17	-15	124
32	HAZ WASTE SITES	BONAR SERVICE CENTER	3150 W COLISEUM BLVD FORT WAYNE IN 46808	SSW	0.34 / 1,787.85	3	125
32	DELISTED LST	BONAR SERVICE CENTER	3150 W COLISEUM BLVD FORT WAYNE IN 46808	SSW	0.34 / 1,787.85	3	125
32	DELISTED LST	BONAR SERVICE CENTER	3150 W COLISEUM BLVD FORT WAYNE IN 46808	SSW	0.34 / 1,787.85	3	125

Map Key	DB	Company/Site Name	Address	Direction	Distance (mi/ft)	Elev Diff (ft)	Page Number	
33	HAZ WASTE SITES	BENTZ MOBILE PRODUCTS	3805 TRANSPORTATION DR FORT WAYNE IN 46818	WNW	0.35 / 1,824.84	16	126	
34	HAZ WASTE SITES	COUNTRY CUPBOARD	3807 TRANSPORTATION DR FORT WAYNE IN 46818	WNW	0.36 / 1,915.81	16	126	
35	LUST	Keebler Company	2021 Research Dr Fort Wayne IN 46806	E	0.37 / 1,952.29	-8	126	
			UST Facility ID: 8939 Incident No Disposition: 199402529 Discontinued (active)					
35	LUST VFC	KEEBLER COMPANY	2021 RESEARCH DR FORT WAYNE IN 46808	E	0.37 / 1,952.29	-8	127	
36	HAZ WASTE SITES	ADVANCED MACHINE & TOOL CORPORATION	3824 TRANSPORTATION DR FORT WAYNE IN 468181223	WNW	0.38 / 2,022.25	20	127	
36	SWF VFC	ADVANCED MACHINE & TOOL CORPORATION	3824 TRANSPORTATION DR FORT WAYNE IN 468181223	WNW	0.38 / 2,022.25	20	128	
37	HAZ WASTE SITES	CROWN EQUIPMENT CORPORATION	1919 RESEARCH DR FORT WAYNE IN 46808	E	0.38 / 2,032.00	-10	129	
38	HAZ WASTE SITES	CHEMICAL SERVICES	6321 HUGUENARD RD STE B FORT WAYNE IN 46808	NW	0.40 / 2,133.62	19	129	
39	LUST	Fort Wayne Truck Plaza	3037 Goshen Rd Fort Wayne IN 46808	S	0.43 / 2,269.80	2	130	
			UST Facility ID: 1978 Incident No Disposition: 202111507 NFA-Unconditional Closure, 201606510 NFA-Unconditional Closure, 201909513 NFA-Unconditional Closure, 199003555 NFA-Unconditional Closure					
39	LUST VFC	FORT WAYNE TRUCK PLAZA	3037 GOSHEN RD FORT WAYNE IN 46818	S	0.43 / 2,269.80	2	130	
40	LUST	Federal Freight East Incorporated	3907 Transportation Dr Fort Wayne IN 46818	WNW	0.44 / 2,306.04	15	138	
			UST Facility ID: 8858 Incident No Disposition: 198908544 NFA-Unconditional Closure					
40	LUST VFC	FEDERAL EXPRESS FREIGHT INCORPORATED	3907 TRANSPORTATION DR FORT WAYNE IN 46818	WNW	0.44 / 2,306.04	15	138	
41	LUST	Fort Wayne Truck Plaza Shell	3116 W Coliseum Blvd Fort Wayne IN 46808	S	0.47 / 2,482.55	2	141	

Map Key	DB	Company/Site Name	Address	Direction	Distance (mi/ft)	Elev Diff (ft)	Page Number
			<i>UST Facility ID:</i> 40015 <i>Incident No Disposition:</i> 201909509 Deactivated (no release confirmed)				
41	LUST VFC	SHELL	3116 W COLISEUM BLVD FORT WAYNE IN 46808	S	0.47 / 2,482.55	2	141
42	HAZ WASTE SITES	TRUGREEN CHEMLAWN	4015 TRANSPORTATION DR FORT WAYNE IN 46818	WNW	0.47 / 2,487.96	16	143
43	LUST	Valu-Lodge Of Ft Wayne	3527 Coliseum Blvd Fort Wayne IN 46808	SSW	0.48 / 2,554.07	-13	144
			<i>UST Facility ID:</i> 14754 <i>Incident No Disposition:</i> 201211511 NFA-Unconditional Closure				
43	LUST VFC	VALU LODGE	3527 W COLISEUM BLVD FORT WAYNE IN 468081011	SSW	0.48 / 2,554.07	-13	144
44	LUST	Frito Lay Incorporated	3929 Merchant Dr Fort Wayne IN 46818	WNW	0.49 / 2,561.92	19	146
			<i>UST Facility ID:</i> 2004 <i>Incident No Disposition:</i> 199209541 NFA-Unconditional Closure				
45	HAZ WASTE SITES	FORT WAYNE TRUCK CENTER	3535 W COLISEUM BLVD FORT WAYNE IN 46808	SSW	0.49 / 2,584.26	-13	146
46	LUST	Cloverleaf Union 76	4335 Us 30 E Fort Wayne IN 46803	W	0.49 / 2,611.61	10	147
			<i>UST Facility ID:</i> 2122 <i>Incident No Disposition:</i> 199703529 NFA-Conditional Closure				
47	HAZ WASTE SITES	REID HOLCOMB COMPANY INCORPORATED	3333 W COLISEUM BLVD FORT WAYNE IN 46808	SSW	0.52 / 2,727.91	-8	147
48	HAZ WASTE SITES	TRUCK MAINTENANCE INCORPORATED	3801 OPTION PASS FORT WAYNE IN 46818	NW	0.52 / 2,740.43	17	148
49	HAZ WASTE SITES	UNITED OIL INCORPORATED	4149 GOSHEN RD FORT WAYNE IN 46818	W	0.53 / 2,785.69	19	149
50	HAZ WASTE SITES	AMERICAN SEALANTS INCORPORATED	3806 OPTION PASS FORT WAYNE IN 46818	NW	0.53 / 2,816.36	18	149
51	HAZ WASTE SITES	SUEJAN INCORPORATED	4012 MERCHANT RD FORT WAYNE IN 46818	WNW	0.54 / 2,829.27	22	150
52	HAZ WASTE SITES	WC GRANT COMPANY INCORPORATED	6201 DISCOUNT DR FORT WAYNE IN 46818	WNW	0.54 / 2,835.55	16	151

Map Key	DB	Company/Site Name	Address	Direction	Distance (mi/ft)	Elev Diff (ft)	Page Number
53	HAZ WASTE SITES	ACCUGEAR INCORPORATED	6710 INNOVATION BLVD FORT WAYNE IN 468181334	NNE	0.54 / 2,851.23	8	151
54	HAZ WASTE SITES	INDUSTRIAL COMPOSITES INCORPORATED	4031 MERCHANT RD FORT WAYNE IN 46818	WNW	0.55 / 2,900.29	21	152
55	HAZ WASTE SITES	BARNEYS AUTO ELECTRIC	3911 OPTION PASS FORT WAYNE IN 46818	NW	0.55 / 2,905.47	22	152
56	HAZ WASTE SITES	AMERICAN SEALANTS INCORPORATED	3912 OPTION PASS FORT WAYNE IN 46818	NW	0.56 / 2,962.99	22	152
57	RCRA CORRACTS	SAFETY-KLEEN SYSTEMS, INC.	2112 PRODUCTION RD FORT WAYNE IN 46808 <i>EPA Handler ID: IND000715466</i>	ESE	0.57 / 2,995.23	-30	153
57	HAZ WASTE SITES	SAFETY KLEEN CORPORATION	2112 PRODUCTION RD FORT WAYNE IN 46808	ESE	0.57 / 2,995.23	-30	210
58	HAZ WASTE SITES	CUMMINS DIESEL	3415 W COLISEUM BLVD FORT WAYNE IN 46808	SSW	0.58 / 3,046.42	-13	226
59	HAZ WASTE SITES	GANDER MOUNTAIN 187	6043 LIMA RD FORT WAYNE IN 46818	ENE	0.59 / 3,117.66	-17	227
60	HAZ WASTE SITES	WORKRITE MACHINE & TOOL INCORPORATED	6319 DISCOUNT DR FORT WAYNE IN 468181261	WNW	0.61 / 3,209.53	23	227
61	HAZ WASTE SITES	MEIJER PHARMACY	1515 PROFIT DR FORT WAYNE IN 468081172	E	0.62 / 3,252.59	-35	228
62	HAZ WASTE SITES	WHITEFORD NATIONAL LEASE	2121 PRODUCTION RD FORT WAYNE IN 46808	ESE	0.62 / 3,263.86	-31	229
63	HAZ WASTE SITES	ENVIRONMENTAL REMEDIATION SERVICE	4010 OPTION PASS FORT WAYNE IN 46818	NW	0.63 / 3,315.31	23	230
64	HAZ WASTE SITES	ANR FREIGHT SYSTEM INCORPORATED	3227 W COLISEUM BLVD FORT WAYNE IN 46808	S	0.63 / 3,337.74	-7	230

Map Key	DB	Company/Site Name	Address	Direction	Distance (mi/ft)	Elev Diff (ft)	Page Number
65	HAZ WASTE SITES	XPO LOGISTICS FREIGHT INCORPORATED XFW	2626 W COLISEUM BLVD FORT WAYNE IN 46808	SSE	0.63 / 3,340.79	-25	230
66	HAZ WASTE SITES	UNITED PARCEL SERVICE GROUND FREIGHT INCORPOR[...]	3343 W COLISEUM BLVD FORT WAYNE IN 46808	SSW	0.64 / 3,365.11	-9	235
67	HAZ WASTE SITES	J & S INDUSTRIAL LIQUID WASTE	4030 OPTION PASS FORT WAYNE IN 46818	WNW	0.65 / 3,409.56	23	238
68	HAZ WASTE SITES	BAXTER ELECTRIC INCORPORATED	4405 WASHINGTON CENTER RD FORT WAYNE IN 46818	W	0.65 / 3,433.90	21	239
69	HAZ WASTE SITES	SUPERVALU DISTRIBUTION CENTER	4815 EXECUTIVE BLVD FORT WAYNE IN 46808	ESE	0.67 / 3,519.88	-23	240
70	HAZ WASTE SITES	JB TOOL DIE & ENGINEERING	1509 DIVIDEND RD FORT WAYNE IN 46808	ESE	0.67 / 3,524.92	-20	242
71	HAZ WASTE SITES	CUSTOM LABEL INCORPORATED	6225 COMMODITY CT FORT WAYNE IN 46818	WNW	0.68 / 3,580.85	15	243
72	HAZ WASTE SITES	RYDER TRUCK RENTAL	2916 GOSHEN RD FORT WAYNE IN 46808	SSE	0.69 / 3,646.57	-13	243
73	HAZ WASTE SITES	WISE BUSINESS FORMS INCORPORATED	4301 MERCHANT RD FORT WAYNE IN 468181251	WNW	0.70 / 3,670.32	23	244
74	HAZ WASTE SITES	YELLOW FREIGHT SYSTEM INCORPORATED	4222 MERCHANT RD FORT WAYNE IN 468181250	WNW	0.70 / 3,680.91	29	245
75	HAZ WASTE SITES	ABRACADABRA CLEANING	3506 METRO PARK DR N FORT WAYNE IN 46818	NNW	0.70 / 3,685.45	17	246
76	HAZ WASTE SITES	INDIANA AUTO AUCTION	4425 W WASHINGTON CENTER RD FORT WAYNE IN 46818	W	0.70 / 3,687.58	25	246

Map Key	DB	Company/Site Name	Address	Direction	Distance (mi/ft)	Elev Diff (ft)	Page Number
77	HAZ WASTE SITES	HOME DEPOT 2009	6235 LIMA RD FORT WAYNE IN 46818	ENE	0.72 / 3,794.75	-9	247
78	HAZ WASTE SITES	HOLLAND INCORPORATED	4320 MERCHANT RD FORT WAYNE IN 46818	WNW	0.72 / 3,797.94	23	252
79	HAZ WASTE SITES	AMERICAN TRUCK TRANSPORT INCORPORATED	2500 W COLISEUM BLVD FORT WAYNE IN 46808	SE	0.72 / 3,802.90	-20	253
80	HAZ WASTE SITES	PRECISE MANUFACTURING INCORPORATED	4323 MERCHANT RD FORT WAYNE IN 46818	WNW	0.72 / 3,814.77	23	254
81	HAZ WASTE SITES	MEIJER STORE & GAS 124	6309 LIMA RD FORT WAYNE IN 46818	ENE	0.72 / 3,827.00	-15	256
82	HAZ WASTE SITES	APOLLO DESIGN TEHCNOLOGY	4130 FOURIER DR FORT WAYNE IN 46818	NW	0.73 / 3,830.17	27	258
83	HAZ WASTE SITES	SUNBELT RENTALS INCORPORATED	2525 W COLISEUM BLVD FORT WAYNE IN 46808	SE	0.73 / 3,839.20	-20	261
84	HAZ WASTE SITES	STONCOR GROUP INCORPORATED	1310 DIVIDEND RD FORT WAYNE IN 46808	ESE	0.73 / 3,841.77	-32	261
85	HAZ WASTE SITES	HAGERMAN CONSTRUCTION YARD	4521 INVESTMENT DR FORT WAYNE IN 46825	SE	0.73 / 3,863.87	-23	266
86	HAZ WASTE SITES	XOLOX CORPORATION	1415 DIVIDEND RD FORT WAYNE IN 46808	ESE	0.74 / 3,908.75	-28	267
87	HAZ WASTE SITES	POLAROID IMAGING SYSTEMS	1530 PROGRESS WAY FORT WAYNE IN 46818	ESE	0.75 / 3,964.05	-32	268
88	HAZ WASTE SITES	PRECISION PRODUCTS GROUP INCORPORATED	1430 PROGRESS RD FORT WAYNE IN 468081179	ESE	0.75 / 3,985.96	-28	269
89	HAZ WASTE SITES	INDIANA EQUIPMENT COMPANY INCORPORATED	4530 MERCHANT RD FORT WAYNE IN 46818	WNW	0.77 / 4,074.23	21	272

Map Key	DB	Company/Site Name	Address	Direction	Distance (mi/ft)	Elev Diff (ft)	Page Number
90	HAZ WASTE SITES	NEFF ENGINEERING	7114 INNOVATION BLVD FORT WAYNE IN 46818	NNE	0.77 / 4,083.60	-1	272
91	HAZ WASTE SITES	WISE INTERNATIONAL TRUCKS	2807 GOSHEN RD FORT WAYNE IN 46808	SSE	0.78 / 4,114.44	-9	273
92	HAZ WASTE SITES	HY TEC FIBERGLASS INCORPORATED	2201 SUPPLIERS CT FORT WAYNE IN 46818	NNE	0.79 / 4,179.57	-6	274
93	HAZ WASTE SITES	HERITAGE FIRE WOODWORKING & RESTORATION	2224 W COLISEUM BLVD FORT WAYNE IN 46808	SE	0.82 / 4,348.47	-28	276
94	HAZ WASTE SITES	IN DOT	US HWY 30 W & SR 1 FORT WAYNE IN 46808	E	0.83 / 4,395.77	-28	276
95	HAZ WASTE SITES	HMT SERVICES LLC	7120 VENTURE LN FORT WAYNE IN 46818	N	0.84 / 4,434.83	10	276
96	HAZ WASTE SITES	TSC INDUSTRIES INCORPORATED	2112 W COLISEUM BLVD FORT WAYNE IN 46808	SE	0.84 / 4,442.22	-32	276
97	HAZ WASTE SITES	PARKVIEW DISTRIBUTION CENTER	1450 PRODUCTION RD FORT WAYNE IN 46808	ESE	0.84 / 4,449.11	-32	277
98	HAZ WASTE SITES	LOWES HOME CENTERS INCORPORATED 1105	6931 N LIMA RD FORT WAYNE IN 46818	ENE	0.85 / 4,466.90	-4	277
99	HAZ WASTE SITES	PMM	2107 W COLISEUM BLVD FORT WAYNE IN 46808	SE	0.85 / 4,476.96	-31	278
100	HAZ WASTE SITES	SAMS CLUB 6313	6610 LIMA RD FORT WAYNE IN 46808	ENE	0.85 / 4,485.73	-7	278
101	HAZ WASTE SITES	QUALITY TOOL COMPANY INCORPORATED	1431 PRODUCTION RD FORT WAYNE IN 46808	ESE	0.86 / 4,540.04	-35	282

<i>Map Key</i>	<i>DB</i>	<i>Company/Site Name</i>	<i>Address</i>	<i>Direction</i>	<i>Distance (mi/ft)</i>	<i>Elev Diff (ft)</i>	<i>Page Number</i>
<u>102</u>	HAZ WASTE SITES	GENUINE PARTS COMPANY	2020 W COLISEUM BLVD FORT WAYNE IN 46808	SE	0.87 / 4,570.54	-36	<u>282</u>
<u>103</u>	HAZ WASTE SITES	PARKVIEW TECH CENTER	1302 PRODUCTION RD FORT WAYNE IN 46808	ESE	0.87 / 4,588.66	-37	<u>287</u>
<u>104</u>	HAZ WASTE SITES	COSTCO WHOLESALE 1161	5110 VALUE DR FORT WAYNE IN 46808	E	0.88 / 4,655.73	-33	<u>288</u>
<u>105</u>	HAZ WASTE SITES	OMNICARE OF FORT WAYNE	3402 CONGRESSIONAL PKWY FORT WAYNE IN 46808	SSW	0.89 / 4,702.44	-17	<u>290</u>
<u>106</u>	HAZ WASTE SITES	AARDVARK PAPER DRINKING STRAWS	7310 INNOVATION BLVD FORT WAYNE IN 468181370	NNE	0.89 / 4,708.07	1	<u>293</u>
<u>107</u>	HAZ WASTE SITES	LINCOLN PRINTING CORPORATION	3310 CONGRESSIONAL PKWY FORT WAYNE IN 46808	S	0.92 / 4,832.03	-20	<u>302</u>
<u>108</u>	HAZ WASTE SITES	INDIANA STAMP COMPANY INCORPORATED	1319 PRODUCTION RD FORT WAYNE IN 46808	ESE	0.92 / 4,848.67	-38	<u>306</u>
<u>109</u>	HAZ WASTE SITES	SEYFERT FOODS	1001 PARAMOUNT RD FORT WAYNE IN 46808	E	0.92 / 4,868.01	-33	<u>307</u>
<u>110</u>	HAZ WASTE SITES	OTTENWELLER COMPANY	3011 CONGRESSIONAL PKWY FORT WAYNE IN 46808	S	0.98 / 5,174.95	-12	<u>308</u>

Executive Summary: Summary by Data Source

Standard

Federal

SEMS - SEMS List 8R Active Site Inventory

A search of the SEMS database, dated Sep 19, 2023 has found that there are 1 SEMS site(s) within approximately 0.50miles of the project property.

<u>Lower Elevation</u>	<u>Address</u>	<u>Direction</u>	<u>Distance (mi/ft)</u>	<u>Map Key</u>
INDIANA DEPT OF TRANSP FORT WAYNE	5333 HATFIELD ROAD FORT WAYNE IN 46808	ESE	0.11 / 592.21	7
<i>EPA ID: IND000803890</i>				

RCRA CORRACTS - RCRA CORRACTS-Corrective Action

A search of the RCRA CORRACTS database, dated Jul 10, 2023 has found that there are 2 RCRA CORRACTS site(s) within approximately 1.00miles of the project property.

<u>Lower Elevation</u>	<u>Address</u>	<u>Direction</u>	<u>Distance (mi/ft)</u>	<u>Map Key</u>
INDOT FT WAYNE DIST	5333 HATFIELD RD FT WAYNE IN 46808-1042	ESE	0.11 / 592.21	7
<i>EPA Handler ID: IND000803890</i>				
SAFETY-KLEEN SYSTEMS, INC.	2112 PRODUCTION RD FORT WAYNE IN 46808	ESE	0.57 / 2,995.23	57
<i>EPA Handler ID: IND000715466</i>				

RCRA VSQG - RCRA Very Small Quantity Generators List

A search of the RCRA VSQG database, dated Jul 10, 2023 has found that there are 5 RCRA VSQG site(s) within approximately 0.25 miles of the project property.

<u>Equal/Higher Elevation</u>	<u>Address</u>	<u>Direction</u>	<u>Distance (mi/ft)</u>	<u>Map Key</u>
PREFERRED, INC. - FORT WAYNE	6021 HIGHVIEW DR FORT WAYNE IN 46818	WNW	0.16 / 870.97	12
<i>EPA Handler ID: INR000016675</i>				

<u>Lower Elevation</u>	<u>Address</u>	<u>Direction</u>	<u>Distance (mi/ft)</u>	<u>Map Key</u>
INDOT FT WAYNE DIST	5333 HATFIELD RD FT WAYNE IN 46808-1042	ESE	0.11 / 592.21	7
<i>EPA Handler ID: IND000803890</i>				
NISHIKAWA COOPER LLC	2785 PERSISTENCE DR FORT WAYNE IN 46808	ESE	0.21 / 1,114.51	21
<i>EPA Handler ID: INR000141408</i>				

<u>Lower Elevation</u>	<u>Address</u>	<u>Direction</u>	<u>Distance (mi/ft)</u>	<u>Map Key</u>
NATIONAL COATINGS & SUPPLIES	2240 RESEARCH DR FORT WAYNE IN 46808	E	0.23 / 1,227.36	26
	<i>EPA Handler ID: INR000135087</i>			
NISHIKAWA COOPER LLC	5120 INVESTMENT DRIVE FORT WAYNE IN 46808	E	0.23 / 1,227.36	26
	<i>EPA Handler ID: IND044208502</i>			

RCRA NON GEN - RCRA Non-Generators

A search of the RCRA NON GEN database, dated Jul 10, 2023 has found that there are 6 RCRA NON GEN site(s) within approximately 0.25miles of the project property.

<u>Equal/Higher Elevation</u>	<u>Address</u>	<u>Direction</u>	<u>Distance (mi/ft)</u>	<u>Map Key</u>
GRANDVIEW PHARMACY 48538	6032 HIGHVIEW DR STE C FORT WAYNE IN 46818	WNW	0.13 / 660.98	8
	<i>EPA Handler ID: INR000145060</i>			
INDOT BRIDGE	US 33 OVER US 30 FT WAYNE IN 46808	SSW	0.17 / 890.35	13
	<i>EPA Handler ID: INR000012807</i>			
INDIANA DEPT OF HWYS	HILLEGAS RD OVER US 30 FT WAYNE IN 46808	W	0.23 / 1,220.25	25
	<i>EPA Handler ID: IND984866749</i>			

<u>Lower Elevation</u>	<u>Address</u>	<u>Direction</u>	<u>Distance (mi/ft)</u>	<u>Map Key</u>
INDIANA DEPT OF HWYS	5333 HATFIELD RD FT WAYNE IN 46808	ESE	0.11 / 592.21	7
	<i>EPA Handler ID: IND984867853</i>			
CHEMLAWN CORP	2250 RESEARCH DR FT WAYNE IN 46808	E	0.19 / 983.44	18
	<i>EPA Handler ID: IND000718056</i>			
AMERIMAX BUILDING PRODUCTS INCORPORATED	5201 INVESTMENT DRIVE FORT WAYNE IN 46808	ESE	0.22 / 1,137.31	24
	<i>EPA Handler ID: IND058958125</i>			

State

SCP - State Cleanup Sites

A search of the SCP database, dated Sep 12, 2023 has found that there are 1 SCP site(s) within approximately 0.50miles of the project property.

<u>Lower Elevation</u>	<u>Address</u>	<u>Direction</u>	<u>Distance (mi/ft)</u>	<u>Map Key</u>
US 27 & SR 224	5333 Hatfield Rd Fort Wayne IN 46808	ESE	0.11 / 592.21	7

SWF VFC - Solid Waste Facilities from IDEM Virtual File Cabinet (VFC)

A search of the SWF VFC database, dated Jul 31, 2022 has found that there are 3 SWF VFC site(s) within approximately 0.50miles of the project property.

<u>Equal/Higher Elevation</u>	<u>Address</u>	<u>Direction</u>	<u>Distance (mi/ft)</u>	<u>Map Key</u>
CONSTRUCTION RECYCLING SOLUTIONS	3736 GOSHEN RD FORT WAYNE IN 46805	WSW	0.22 / 1,136.43	23
ADVANCED MACHINE & TOOL CORPORATION	3824 TRANSPORTATION DR FORT WAYNE IN 468181223	WNW	0.38 / 2,022.25	36

<u>Lower Elevation</u>	<u>Address</u>	<u>Direction</u>	<u>Distance (mi/ft)</u>	<u>Map Key</u>
CHEMLAWN CORPORATION	2250 RESEARCH DR FORT WAYNE IN 46808	E	0.19 / 983.44	18

LUST - Leaking Underground Storage Tanks

A search of the LUST database, dated Oct 2, 2023 has found that there are 8 LUST site(s) within approximately 0.50miles of the project property.

<u>Equal/Higher Elevation</u>	<u>Address</u>	<u>Direction</u>	<u>Distance (mi/ft)</u>	<u>Map Key</u>
Bercot Gibson Construction Company Incorporated	6015 Huguenard Rd Fort Wayne IN 46818 <i>UST Facility ID: 12923 Incident No Disposition: 199812517 NFA-Unconditional Closure</i>	WNW	0.27 / 1,435.97	30
Fort Wayne Truck Plaza	3037 Goshen Rd Fort Wayne IN 46808 <i>UST Facility ID: 1978 Incident No Disposition: 202111507 NFA-Unconditional Closure, 201606510 NFA-Unconditional Closure, 201909513 NFA-Unconditional Closure, 199003555 NFA-Unconditional Closure</i>	S	0.43 / 2,269.80	39
Federal Freight East Incorporated	3907 Transportation Dr Fort Wayne IN 46818 <i>UST Facility ID: 8858 Incident No Disposition: 198908544 NFA-Unconditional Closure</i>	WNW	0.44 / 2,306.04	40
Fort Wayne Truck Plaza Shell	3116 W Coliseum Blvd Fort Wayne IN 46808 <i>UST Facility ID: 40015 Incident No Disposition: 201909509 Deactivated (no release confirmed)</i>	S	0.47 / 2,482.55	41
Frito Lay Incorporated	3929 Merchant Dr Fort Wayne IN 46818 <i>UST Facility ID: 2004 Incident No Disposition: 199209541 NFA-Unconditional Closure</i>	WNW	0.49 / 2,561.92	44
Cloverleaf Union 76	4335 Us 30 E Fort Wayne IN 46803 <i>UST Facility ID: 2122 Incident No Disposition: 199703529 NFA-Conditional Closure</i>	W	0.49 / 2,611.61	46

<u>Lower Elevation</u>	<u>Address</u>	<u>Direction</u>	<u>Distance (mi/ft)</u>	<u>Map Key</u>
Keebler Company	2021 Research Dr Fort Wayne IN 46806	E	0.37 / 1,952.29	35
	<i>UST Facility ID: 8939 Incident No Disposition: 199402529 Discontinued (active)</i>			
Valu-Lodge Of Ft Wayne	3527 Coliseum Blvd Fort Wayne IN 46808	SSW	0.48 / 2,554.07	43
	<i>UST Facility ID: 14754 Incident No Disposition: 201211511 NFA-Unconditional Closure</i>			

LUST VFC - LUST Facilities from IDEM Virtual File Cabinet (VFC)

A search of the LUST VFC database, dated Jul 31, 2022 has found that there are 6 LUST VFC site(s) within approximately 0.50miles of the project property.

<u>Equal/Higher Elevation</u>	<u>Address</u>	<u>Direction</u>	<u>Distance (mi/ft)</u>	<u>Map Key</u>
BERCOT GIBSON CONSTRUCTION COMPANY INCORPORAT[...]	6015 HUGUENARD RD FORT WAYNE IN 46818	WNW	0.27 / 1,435.97	30
FORT WAYNE TRUCK PLAZA	3037 GOSHEN RD FORT WAYNE IN 46818	S	0.43 / 2,269.80	39
FEDERAL EXPRESS FREIGHT INCORPORATED	3907 TRANSPORTATION DR FORT WAYNE IN 46818	WNW	0.44 / 2,306.04	40
SHELL	3116 W COLISEUM BLVD FORT WAYNE IN 46808	S	0.47 / 2,482.55	41

<u>Lower Elevation</u>	<u>Address</u>	<u>Direction</u>	<u>Distance (mi/ft)</u>	<u>Map Key</u>
KEEBLER COMPANY	2021 RESEARCH DR FORT WAYNE IN 46808	E	0.37 / 1,952.29	35
VALU LODGE	3527 W COLISEUM BLVD FORT WAYNE IN 468081011	SSW	0.48 / 2,554.07	43

DELISTED LST - Delisted Leaking Storage Tanks

A search of the DELISTED LST database, dated Oct 2, 2023 has found that there are 2 DELISTED LST site(s) within approximately 0.50miles of the project property.

<u>Equal/Higher Elevation</u>	<u>Address</u>	<u>Direction</u>	<u>Distance (mi/ft)</u>	<u>Map Key</u>
BONAR SERVICE CENTER	3150 W COLISEUM BLVD FORT WAYNE IN 46808	SSW	0.34 / 1,787.85	32

<u>Equal/Higher Elevation</u>	<u>Address</u>	<u>Direction</u>	<u>Distance (mi/ft)</u>	<u>Map Key</u>
BONAR SERVICE CENTER	3150 W COLISEUM BLVD FORT WAYNE IN 46808	SSW	0.34 / 1,787.85	32

UST - Underground Storage Tanks (UST)

A search of the UST database, dated Oct 2, 2023 has found that there are 5 UST site(s) within approximately 0.25miles of the project property.

<u>Equal/Higher Elevation</u>	<u>Address</u>	<u>Direction</u>	<u>Distance (mi/ft)</u>	<u>Map Key</u>
Former J M Long Construction Incorporated	3723 Goshen Rd Fort Wayne IN 46818	WSW	0.16 / 863.18	11

Tank No | Tank Status | Closure Date: 1 | Permanently Out of Service | 1/1/1991

B P O Elks Lodge 155	4935 Hillegas Rd Fort Wayne IN 46818	WSW	0.20 / 1,043.39	19
----------------------	---	-----	-----------------	--------------------

Tank No | Tank Status | Closure Date: 1 | Permanently Out of Service | 6/10/1992

B P O Elks Lodge 155	4935 Hillegas Rd Fort Wayne IN 46818	WSW	0.20 / 1,043.39	19
----------------------	---	-----	-----------------	--------------------

Tank No | Tank Status | Closure Date: 1 | Permanently Out of Service | 6/10/1992

Hamilton Electric Incorporated	4934 Hillegas Rd Fort Wayne IN 46818	WSW	0.21 / 1,117.94	22
--------------------------------	---	-----	-----------------	--------------------

Tank No | Tank Status | Closure Date: 1 | Permanently Out of Service | 8/1/1988

<u>Lower Elevation</u>	<u>Address</u>	<u>Direction</u>	<u>Distance (mi/ft)</u>	<u>Map Key</u>
US 27 & SR 224	5333 Hatfield Rd Fort Wayne IN 46808	ESE	0.11 / 592.21	7

Tank No | Tank Status | Closure Date: 3 | Permanently Out of Service | 5/17/1994, 1 | Permanently Out of Service | 5/17/1994, 2 | Permanently Out of Service | 5/17/1994

UST VFC - Underground Storage Tank Facilities from IDEM Virtual File Cabinet (VFC)

A search of the UST VFC database, dated Jul 31, 2022 has found that there are 3 UST VFC site(s) within approximately 0.25miles of the project property.

<u>Equal/Higher Elevation</u>	<u>Address</u>	<u>Direction</u>	<u>Distance (mi/ft)</u>	<u>Map Key</u>
FORMER J M LONG CONSTRUCTION INCORPORATED	3723 GOSHEN RD STE B FORT WAYNE IN 468181522	WSW	0.16 / 863.18	11

ELKS LODGE 155 B P O E	4935 HILLEGAS RD FORT WAYNE IN 46818	WSW	0.20 / 1,043.39	19
------------------------	---	-----	-----------------	--------------------

HAMILTON ELECTRIC INCORPORATED	4934 HILLEGAS RD FORT WAYNE IN 46818	WSW	0.21 / 1,117.94	22
--------------------------------	---	-----	-----------------	--------------------

Non Standard

Federal

FINDS/FRS - Facility Registry Service/Facility Index

A search of the FINDS/FRS database, dated Mar 2, 2023 has found that there are 3 FINDS/FRS site(s) within approximately 0.02miles of the project property.

<u>Equal/Higher Elevation</u>	<u>Address</u>	<u>Direction</u>	<u>Distance (mi/ft)</u>	<u>Map Key</u>
WASHBOARD	3141 W WASHINGTON CENTER RD FORT WAYNE IN 46818 <i>Registry ID: 110058587177</i>	N	0.02 / 81.09	2
FORT WAYNE WASHINGTON DOLLAR GANERAL	2985 W WASHINGTON CENTER RD FORT WAYNE IN 46818 <i>Registry ID: 110070230684</i>	NNE	0.02 / 104.38	4
<u>Lower Elevation</u>	<u>Address</u>	<u>Direction</u>	<u>Distance (mi/ft)</u>	<u>Map Key</u>
SUMMIT PARK TRAIL	W WASHINGTON CENTER RD & INNOVATION BLVD FORT WAYNE IN 46818 <i>Registry ID: 110070383988</i>	ENE	0.01 / 31.71	1

PFAS IND - PFAS Industry Sectors

A search of the PFAS IND database, dated Apr 16, 2023 has found that there are 2 PFAS IND site(s) within approximately 0.50miles of the project property.

<u>Lower Elevation</u>	<u>Address</u>	<u>Direction</u>	<u>Distance (mi/ft)</u>	<u>Map Key</u>
TETRA PAK MATERIALS, LP	FORT WAYNE IN	ESE	0.22 / 1,137.31	24
TETRA PAK MATERIALS, LP	FORT WAYNE IN	ESE	0.22 / 1,137.31	24

State

SPILLS - Spills Incidents Database

A search of the SPILLS database, dated Mar 1, 2023 has found that there are 2 SPILLS site(s) within approximately 0.12miles of the project property.

<u>Lower Elevation</u>	<u>Address</u>	<u>Direction</u>	<u>Distance (mi/ft)</u>	<u>Map Key</u>
	5126 High View Dr Fort Wayne, IN Allen County Fort Wayne IN <i>Incident No Incident Status Incident Date: 93966 Pending Awaiting Information 25-Oct-2020 00:00:00</i>	WSW	0.02 / 87.18	3
	INDOT Facility 5333 Hatfield Road Fort Wayne Allen County Fort Wayne IN	ESE	0.11 / 592.21	7

Lower Elevation **Address** **Direction** **Distance (mi/ft)** **Map Key**

Incident No | Incident Status | Incident Date: 94815 | Closed | 25-Jan-2021 14:00:00

HIS SPILLS - Historic Spill Incidents

A search of the HIS SPILLS database, dated Dec 3, 2010 has found that there are 3 HIS SPILLS site(s) within approximately 0.12miles of the project property.

<u>Lower Elevation</u>	<u>Address</u>	<u>Direction</u>	<u>Distance (mi/ft)</u>	<u>Map Key</u>
	2909 Washington Center Road Fort Wayne IN	NE	0.07 / 382.67	<u>6</u>
	5333 Hatfield Road Fort Wayne IN 46808	ESE	0.11 / 592.21	<u>7</u>
	5333 HATFIELD RD FORT WAYNE IN 46808	ESE	0.11 / 592.21	<u>7</u>

HAZ WASTE SITES - Hazardous Waste Sites

A search of the HAZ WASTE SITES database, dated Jul 31, 2022 has found that there are 86 HAZ WASTE SITES site(s) within approximately 1.00miles of the project property.

<u>Equal/Higher Elevation</u>	<u>Address</u>	<u>Direction</u>	<u>Distance (mi/ft)</u>	<u>Map Key</u>
GRANDVIEW PHARMACY 48538	6032 HIGHVIEW DR STE C FORT WAYNE IN 46818	WNW	0.13 / 660.98	<u>8</u>
DAS ENGINEERING	3717 GOSHEN RD FORT WAYNE IN 46818	WSW	0.13 / 708.13	<u>9</u>
PREFERRED INCORPORATED	6021 HIGHVIEW DR FORT WAYNE IN 468181376	WNW	0.16 / 870.97	<u>12</u>
IN DOT BRIDGE	US HWY 30 & US HWY 33 FORT WAYNE IN 46808	SSW	0.17 / 890.35	<u>13</u>
CONSTRUCTION RECYCLING SOLUTIONS	3736 GOSHEN RD FORT WAYNE IN 46805	WSW	0.22 / 1,136.43	<u>23</u>
ADVANCED MACHINE & TOOL CORPORATION	3706 TRANSPORTATION DR FORT WAYNE IN 46818	NW	0.27 / 1,402.98	<u>29</u>
BONAR SERVICE CENTER	3150 W COLISEUM BLVD FORT WAYNE IN 46808	SSW	0.34 / 1,787.85	<u>32</u>

<u>Equal/Higher Elevation</u>	<u>Address</u>	<u>Direction</u>	<u>Distance (mi/ft)</u>	<u>Map Key</u>
BENTZ MOBILE PRODUCTS	3805 TRANSPORTATION DR FORT WAYNE IN 46818	WNW	0.35 / 1,824.84	33
COUNTRY CUPBOARD	3807 TRANSPORTATION DR FORT WAYNE IN 46818	WNW	0.36 / 1,915.81	34
ADVANCED MACHINE & TOOL CORPORATION	3824 TRANSPORTATION DR FORT WAYNE IN 468181223	WNW	0.38 / 2,022.25	36
CHEMICAL SERVICES	6321 HUGUENARD RD STE B FORT WAYNE IN 46808	NW	0.40 / 2,133.62	38
TRUGREEN CHEMLAWN	4015 TRANSPORTATION DR FORT WAYNE IN 46818	WNW	0.47 / 2,487.96	42
TRUCK MAINTENANCE INCORPORATED	3801 OPTION PASS FORT WAYNE IN 46818	NW	0.52 / 2,740.43	48
UNITED OIL INCORPORATED	4149 GOSHEN RD FORT WAYNE IN 46818	W	0.53 / 2,785.69	49
AMERICAN SEALANTS INCORPORATED	3806 OPTION PASS FORT WAYNE IN 46818	NW	0.53 / 2,816.36	50
SUEJAN INCORPORATED	4012 MERCHANT RD FORT WAYNE IN 46818	WNW	0.54 / 2,829.27	51
WC GRANT COMPANY INCORPORATED	6201 DISCOUNT DR FORT WAYNE IN 46818	WNW	0.54 / 2,835.55	52
ACCUGEAR INCORPORATED	6710 INNOVATION BLVD FORT WAYNE IN 468181334	NNE	0.54 / 2,851.23	53
INDUSTRIAL COMPOSITES INCORPORATED	4031 MERCHANT RD FORT WAYNE IN 46818	WNW	0.55 / 2,900.29	54
BARNEYS AUTO ELECTRIC	3911 OPTION PASS FORT WAYNE IN 46818	NW	0.55 / 2,905.47	55

<u>Equal/Higher Elevation</u>	<u>Address</u>	<u>Direction</u>	<u>Distance (mi/ft)</u>	<u>Map Key</u>
AMERICAN SEALANTS INCORPORATED	3912 OPTION PASS FORT WAYNE IN 46818	NW	0.56 / 2,962.99	56
WORKRITE MACHINE & TOOL INCORPORATED	6319 DISCOUNT DR FORT WAYNE IN 468181261	WNW	0.61 / 3,209.53	60
ENVIRONMENTAL REMEDATION SERVICE	4010 OPTION PASS FORT WAYNE IN 46818	NW	0.63 / 3,315.31	63
J & S INDUSTRIAL LIQUID WASTE	4030 OPTION PASS FORT WAYNE IN 46818	WNW	0.65 / 3,409.56	67
BAXTER ELECTRIC INCORPORATED	4405 WASHINGTON CENTER RD FORT WAYNE IN 46818	W	0.65 / 3,433.90	68
CUSTOM LABEL INCORPORATED	6225 COMMODITY CT FORT WAYNE IN 46818	WNW	0.68 / 3,580.85	71
WISE BUSINESS FORMS INCORPORATED	4301 MERCHANT RD FORT WAYNE IN 468181251	WNW	0.70 / 3,670.32	73
YELLOW FREIGHT SYSTEM INCORPORATED	4222 MERCHANT RD FORT WAYNE IN 468181250	WNW	0.70 / 3,680.91	74
ABRACADABRA CLEANING	3506 METRO PARK DR N FORT WAYNE IN 46818	NNW	0.70 / 3,685.45	75
INDIANA AUTO AUCTION	4425 W WASHINGTON CENTER RD FORT WAYNE IN 46818	W	0.70 / 3,687.58	76
HOLLAND INCORPORATED	4320 MERCHANT RD FORT WAYNE IN 46818	WNW	0.72 / 3,797.94	78
PRECISE MANUFACTURING INCORPORATED	4323 MERCHANT RD FORT WAYNE IN 46818	WNW	0.72 / 3,814.77	80
APOLLO DESIGN TEHCNOLOGY	4130 FOURIER DR FORT WAYNE IN 46818	NW	0.73 / 3,830.17	82

<u>Equal/Higher Elevation</u>	<u>Address</u>	<u>Direction</u>	<u>Distance (mi/ft)</u>	<u>Map Key</u>
INDIANA EQUIPMENT COMPANY INCORPORATED	4530 MERCHANT RD FORT WAYNE IN 46818	WNW	0.77 / 4,074.23	<u>89</u>
HMT SERVICES LLC	7120 VENTURE LN FORT WAYNE IN 46818	N	0.84 / 4,434.83	<u>95</u>
AARDVARK PAPER DRINKING STRAWS	7310 INNOVATION BLVD FORT WAYNE IN 468181370	NNE	0.89 / 4,708.07	<u>106</u>
<u>Lower Elevation</u>	<u>Address</u>	<u>Direction</u>	<u>Distance (mi/ft)</u>	<u>Map Key</u>
IN DOT FORT WAYNE DISTRICT OFFICE COMPLEX	5333 HATFIELD RD FORT WAYNE IN 468080000	ESE	0.11 / 592.21	<u>7</u>
IN DOT	HILLEGAS RD & US HWY 30 FORT WAYNE IN 46808	WSW	0.17 / 907.99	<u>15</u>
CHEMLAWN CORPORATION	2250 RESEARCH DR FORT WAYNE IN 46808	E	0.19 / 983.44	<u>18</u>
NISHIKAWA COOPER LLC	2785 PERSISTENCE DR FORT WAYNE IN 46808	ESE	0.21 / 1,114.51	<u>21</u>
AMERIMAX BUILDING PRODUCTS INCORPORATED	5201 INVESTMENT DR FORT WAYNE IN 46808	ESE	0.22 / 1,137.31	<u>24</u>
NATIONAL COATINGS & SUPPLIES	2240 RESEARCH DR FORT WAYNE IN 46808	E	0.23 / 1,227.36	<u>26</u>
NISHIKAWA COOPER LLC	5120 INVESTMENT DR FORT WAYNE IN 46808	E	0.23 / 1,227.36	<u>26</u>
MOBILE TOOL INTERNATIONAL INCORPORATED	2121 RESEARCH DR FORT WAYNE IN 46808	E	0.31 / 1,660.17	<u>31</u>
CROWN EQUIPMENT CORPORATION	1919 RESEARCH DR FORT WAYNE IN 46808	E	0.38 / 2,032.00	<u>37</u>

<u>Lower Elevation</u>	<u>Address</u>	<u>Direction</u>	<u>Distance (mi/ft)</u>	<u>Map Key</u>
FORT WAYNE TRUCK CENTER	3535 W COLISEUM BLVD FORT WAYNE IN 46808	SSW	0.49 / 2,584.26	<u>45</u>
REID HOLCOMB COMPANY INCORPORATED	3333 W COLISEUM BLVD FORT WAYNE IN 46808	SSW	0.52 / 2,727.91	<u>47</u>
SAFETY KLEEN CORPORATION	2112 PRODUCTION RD FORT WAYNE IN 46808	ESE	0.57 / 2,995.23	<u>57</u>
CUMMINS DIESEL	3415 W COLISEUM BLVD FORT WAYNE IN 46808	SSW	0.58 / 3,046.42	<u>58</u>
GANDER MOUNTAIN 187	6043 LIMA RD FORT WAYNE IN 46818	ENE	0.59 / 3,117.66	<u>59</u>
MEIJER PHARMACY	1515 PROFIT DR FORT WAYNE IN 468081172	E	0.62 / 3,252.59	<u>61</u>
WHITEFORD NATIONAL LEASE	2121 PRODUCTION RD FORT WAYNE IN 46808	ESE	0.62 / 3,263.86	<u>62</u>
ANR FREIGHT SYSTEM INCORPORATED	3227 W COLISEUM BLVD FORT WAYNE IN 46808	S	0.63 / 3,337.74	<u>64</u>
XPO LOGISTICS FREIGHT INCORPORATED XFW	2626 W COLISEUM BLVD FORT WAYNE IN 46808	SSE	0.63 / 3,340.79	<u>65</u>
UNITED PARCEL SERVICE GROUND FREIGHT INCORPORATED [...]	3343 W COLISEUM BLVD FORT WAYNE IN 46808	SSW	0.64 / 3,365.11	<u>66</u>
SUPERVALU DISTRIBUTION CENTER	4815 EXECUTIVE BLVD FORT WAYNE IN 46808	ESE	0.67 / 3,519.88	<u>69</u>
JB TOOL DIE & ENGINEERING	1509 DIVIDEND RD FORT WAYNE IN 46808	ESE	0.67 / 3,524.92	<u>70</u>
RYDER TRUCK RENTAL	2916 GOSHEN RD FORT WAYNE IN 46808	SSE	0.69 / 3,646.57	<u>72</u>

<u>Lower Elevation</u>	<u>Address</u>	<u>Direction</u>	<u>Distance (mi/ft)</u>	<u>Map Key</u>
HOME DEPOT 2009	6235 LIMA RD FORT WAYNE IN 46818	ENE	0.72 / 3,794.75	<u>77</u>
AMERICAN TRUCK TRANSPORT INCORPORATED	2500 W COLISEUM BLVD FORT WAYNE IN 46808	SE	0.72 / 3,802.90	<u>79</u>
MEIJER STORE & GAS 124	6309 LIMA RD FORT WAYNE IN 46818	ENE	0.72 / 3,827.00	<u>81</u>
SUNBELT RENTALS INCORPORATED	2525 W COLISEUM BLVD FORT WAYNE IN 46808	SE	0.73 / 3,839.20	<u>83</u>
STONCOR GROUP INCORPORATED	1310 DIVIDEND RD FORT WAYNE IN 46808	ESE	0.73 / 3,841.77	<u>84</u>
HAGERMAN CONSTRUCTION YARD	4521 INVESTMENT DR FORT WAYNE IN 46825	SE	0.73 / 3,863.87	<u>85</u>
XOLOX CORPORATION	1415 DIVIDEND RD FORT WAYNE IN 46808	ESE	0.74 / 3,908.75	<u>86</u>
POLAROID IMAGING SYSTEMS	1530 PROGRESS WAY FORT WAYNE IN 46818	ESE	0.75 / 3,964.05	<u>87</u>
PRECISION PRODUCTS GROUP INCORPORATED	1430 PROGRESS RD FORT WAYNE IN 468081179	ESE	0.75 / 3,985.96	<u>88</u>
NEFF ENGINEERING	7114 INNOVATION BLVD FORT WAYNE IN 46818	NNE	0.77 / 4,083.60	<u>90</u>
WISE INTERNATIONAL TRUCKS	2807 GOSHEN RD FORT WAYNE IN 46808	SSE	0.78 / 4,114.44	<u>91</u>
HY TEC FIBERGLASS INCORPORATED	2201 SUPPLIERS CT FORT WAYNE IN 46818	NNE	0.79 / 4,179.57	<u>92</u>
HERITAGE FIRE WOODWORKING & RESTORATION	2224 W COLISEUM BLVD FORT WAYNE IN 46808	SE	0.82 / 4,348.47	<u>93</u>

<u>Lower Elevation</u>	<u>Address</u>	<u>Direction</u>	<u>Distance (mi/ft)</u>	<u>Map Key</u>
IN DOT	US HWY 30 W & SR 1 FORT WAYNE IN 46808	E	0.83 / 4,395.77	<u>94</u>
TSC INDUSTRIES INCORPORATED	2112 W COLISEUM BLVD FORT WAYNE IN 46808	SE	0.84 / 4,442.22	<u>96</u>
PARKVIEW DISTRIBUTION CENTER	1450 PRODUCTION RD FORT WAYNE IN 46808	ESE	0.84 / 4,449.11	<u>97</u>
LOWES HOME CENTERS INCORPORATED 1105	6931 N LIMA RD FORT WAYNE IN 46818	ENE	0.85 / 4,466.90	<u>98</u>
PMM	2107 W COLISEUM BLVD FORT WAYNE IN 46808	SE	0.85 / 4,476.96	<u>99</u>
SAMS CLUB 6313	6610 LIMA RD FORT WAYNE IN 46808	ENE	0.85 / 4,485.73	<u>100</u>
QUALITY TOOL COMPANY INCORPORATED	1431 PRODUCTION RD FORT WAYNE IN 46808	ESE	0.86 / 4,540.04	<u>101</u>
GENUINE PARTS COMPANY	2020 W COLISEUM BLVD FORT WAYNE IN 46808	SE	0.87 / 4,570.54	<u>102</u>
PARKVIEW TECH CENTER	1302 PRODUCTION RD FORT WAYNE IN 46808	ESE	0.87 / 4,588.66	<u>103</u>
COSTCO WHOLESALE 1161	5110 VALUE DR FORT WAYNE IN 46808	E	0.88 / 4,655.73	<u>104</u>
OMNICARE OF FORT WAYNE	3402 CONGRESSIONAL PKWY FORT WAYNE IN 46808	SSW	0.89 / 4,702.44	<u>105</u>
LINCOLN PRINTING CORPORATION	3310 CONGRESSIONAL PKWY FORT WAYNE IN 46808	S	0.92 / 4,832.03	<u>107</u>
INDIANA STAMP COMPANY INCORPORATED	1319 PRODUCTION RD FORT WAYNE IN 46808	ESE	0.92 / 4,848.67	<u>108</u>

<u>Lower Elevation</u>	<u>Address</u>	<u>Direction</u>	<u>Distance (mi/ft)</u>	<u>Map Key</u>
SEYFERT FOODS	1001 PARAMOUNT RD FORT WAYNE IN 46808	E	0.92 / 4,868.01	109
OTTENWELLER COMPANY	3011 CONGRESSIONAL PKWY FORT WAYNE IN 46808	S	0.98 / 5,174.95	110

INDUSTRIAL WASTE - Industrial Waste Sites

A search of the INDUSTRIAL WASTE database, dated Aug 4, 2013 has found that there are 4 INDUSTRIAL WASTE site(s) within approximately 0.25miles of the project property.

<u>Equal/Higher Elevation</u>	<u>Address</u>	<u>Direction</u>	<u>Distance (mi/ft)</u>	<u>Map Key</u>
PREFERRED INC - FT WAYNE	6021 HIGHVIEW DR IN 46818-1376	WNW	0.16 / 870.97	12
PREFERRED INCORPORATED	6021 HIGHVIEW DR FT WAYNE IN 46818-1376	WNW	0.16 / 870.97	12

<u>Lower Elevation</u>	<u>Address</u>	<u>Direction</u>	<u>Distance (mi/ft)</u>	<u>Map Key</u>
IN DOT FORT WAYNE SUBDISTRICT UNIT 1	5333 HATFIELD RD FT WAYNE IN 46808-1042	ESE	0.11 / 592.21	7
AMERIMAX BUILDING PRODUCTS INCORPORATED	5201 INVESTMENT DR FT WAYNE IN 46808	ESE	0.22 / 1,137.31	24

VFC FACILITIES - Virtual File Cabinet Facility List

A search of the VFC FACILITIES database, dated Jul 31, 2022 has found that there are 15 VFC FACILITIES site(s) within approximately 0.25miles of the project property.

<u>Equal/Higher Elevation</u>	<u>Address</u>	<u>Direction</u>	<u>Distance (mi/ft)</u>	<u>Map Key</u>
WASHBOARD	3141 W WASHINGTON CENTER RD FORT WAYNE IN 46818	N	0.02 / 81.09	2
DOLLAR GENERAL	2985 W WASHINGTON CENTER RD FORT WAYNE IN 46818	NNE	0.02 / 104.38	4
UNKNOWN	5108 HILLEGAS RD FORT WAYNE IN 46818	WSW	0.16 / 845.22	10

<u>Equal/Higher Elevation</u>	<u>Address</u>	<u>Direction</u>	<u>Distance (mi/ft)</u>	<u>Map Key</u>
VGMC LLC DBA GENEVA MANUFACTURING CORPORATION	6120 HIGHVIEW DR FORT WAYNE IN 46818	NW	0.17 / 890.84	14
AMERICAN LEGION POST 499	4830 HILLEGAS RD FORT WAYNE IN 46808	SW	0.20 / 1,057.13	20
PALERMO	3736 GOSHEN RD FORT WAYNE IN 46805	WSW	0.22 / 1,136.43	23
VOSS AUTOMOTIVE BUILDING ADDITION & REMODEL	4640 HILLEGAS RD FORT WAYNE IN 46818	SW	0.24 / 1,246.92	27
VOSS AUTOMOTIVE INCORPORATED	4640 HILLEGAS RD FORT WAYNE IN 46818	SW	0.24 / 1,246.92	27
C H KRAUS LLC	6212 HIGHVIEW DR FORT WAYNE IN 46818	NW	0.25 / 1,307.07	28
<u>Lower Elevation</u>	<u>Address</u>	<u>Direction</u>	<u>Distance (mi/ft)</u>	<u>Map Key</u>
SUMMIT PARK TRAIL	W WASHINGTON CENTER RD & INNOVATION BLVD FORT WAYNE IN 46818	ENE	0.01 / 31.71	1
MKS NEW HEADQUARTERS	6055 INNOVATION BLVD FORT WAYNE IN 46818	NE	0.06 / 300.75	5
BRIDGE REPLACEMENT DES 1383457 B 37657	HILLEGAS RD & US HWY 30 FORT WAYNE IN 46808	WSW	0.17 / 907.99	15
INDUSTRIAL PARK BUILDING ADDITION	2677 PERSISTENCE DR FORT WAYNE IN 46808	ESE	0.17 / 917.57	16
INTERSTATE INDUSTRIAL PARK BUILDING II	2677 PERSISTENCE DR FORT WAYNE IN 46808	ESE	0.17 / 917.57	16
E & B PAVING INCORPORATED OAQ PORTABLE	I 69 & US HWY 30 FORT WAYNE IN 46802	SSW	0.18 / 965.34	17

CHEM - Office of Indiana State Chemist Database

A search of the CHEM database, dated Oct 30, 2018 has found that there are 2 CHEM site(s) within approximately 0.25miles of the project property.

<u>Equal/Higher Elevation</u>	<u>Address</u>	<u>Direction</u>	<u>Distance (mi/ft)</u>	<u>Map Key</u>
COYOTE CREEK GOLF CLUB	4935 HILLEGAS RD FORT WAYNE IN 46898	WSW	0.20 / 1,043.39	19

<u>Lower Elevation</u>	<u>Address</u>	<u>Direction</u>	<u>Distance (mi/ft)</u>	<u>Map Key</u>
INDIANA DEPT OF TRANSPORTATION-FTW	5333 HATFIELD RD FORT WAYNE IN 46808	ESE	0.11 / 592.21	7



Map: 1.0 Mile Radius

Order Number: 23111300256
 Address: 2737 W Washington Center Rd, Fort Wayne, IN



- Project Property
- Buffer Outline
- ▲ Sites with Higher Elevation
- ▲ Sites with Same Elevation
- ▼ Sites with Lower Elevation
- Sites with Unknown Elevation
- Areas with Higher Elevation
- Areas with Same Elevation
- Areas with Lower Elevation
- Areas with Unknown Elevation
- Freeways; Highways
- Traffic Circle; Ramp
- Major & Minor Arterial
- Traffic Circle; Ramp
- Local Road
- + Rail
- State
- Country
- National Wetland
- Indian Reserve Land
- Plume
- 100 Year Flood Zone
- 500 Year Flood Zone
- FWS Special Designation Areas
- National PRIORITY List (Active, Delisted, Proposed, Institutional Control)



Map: 0.5 Mile Radius

Order Number: 23111300256

Address: 2737 W Washington Center Rd, Fort Wayne, IN



Project Property

Buffer Outline

Sites with Higher Elevation

Sites with Same Elevation

Sites with Lower Elevation

Sites with Unknown Elevation

Areas with Higher Elevation

Areas with Same Elevation

Areas with Lower Elevation

Areas with Unknown Elevation

Freeways; Highways

Traffic Circle; Ramp

Major & Minor Arterial

Traffic Circle; Ramp

Local Road

Rail

State

Country

National Wetland

Indian Reserve Land

Plume

100 Year Flood Zone

500 Year Flood Zone

FWS Special Designation Areas

National Priorities List (Active, Delisted, Proposed, Institutional Control)



Map: 0.25 Mile Radius

Order Number: 23111300256

Address: 2737 W Washington Center Rd, Fort Wayne, IN



Project Property

Buffer Outline

Sites with Higher Elevation

Sites with Same Elevation

Sites with Lower Elevation

Sites with Unknown Elevation

Areas with Higher Elevation

Areas with Same Elevation

Areas with Lower Elevation

Areas with Unknown Elevation

Freeways; Highways

Traffic Circle; Ramp

Major & Minor Arterial

Traffic Circle; Ramp

Local Road

Rail

State

Country

National Wetland

Indian Reserve Land

Plume

100 Year Flood Zone

500 Year Flood Zone

FWS Special Designation Areas

National Priorities List (Active, Delisted, Proposed, Institutional Control)



Aerial Year: 2018

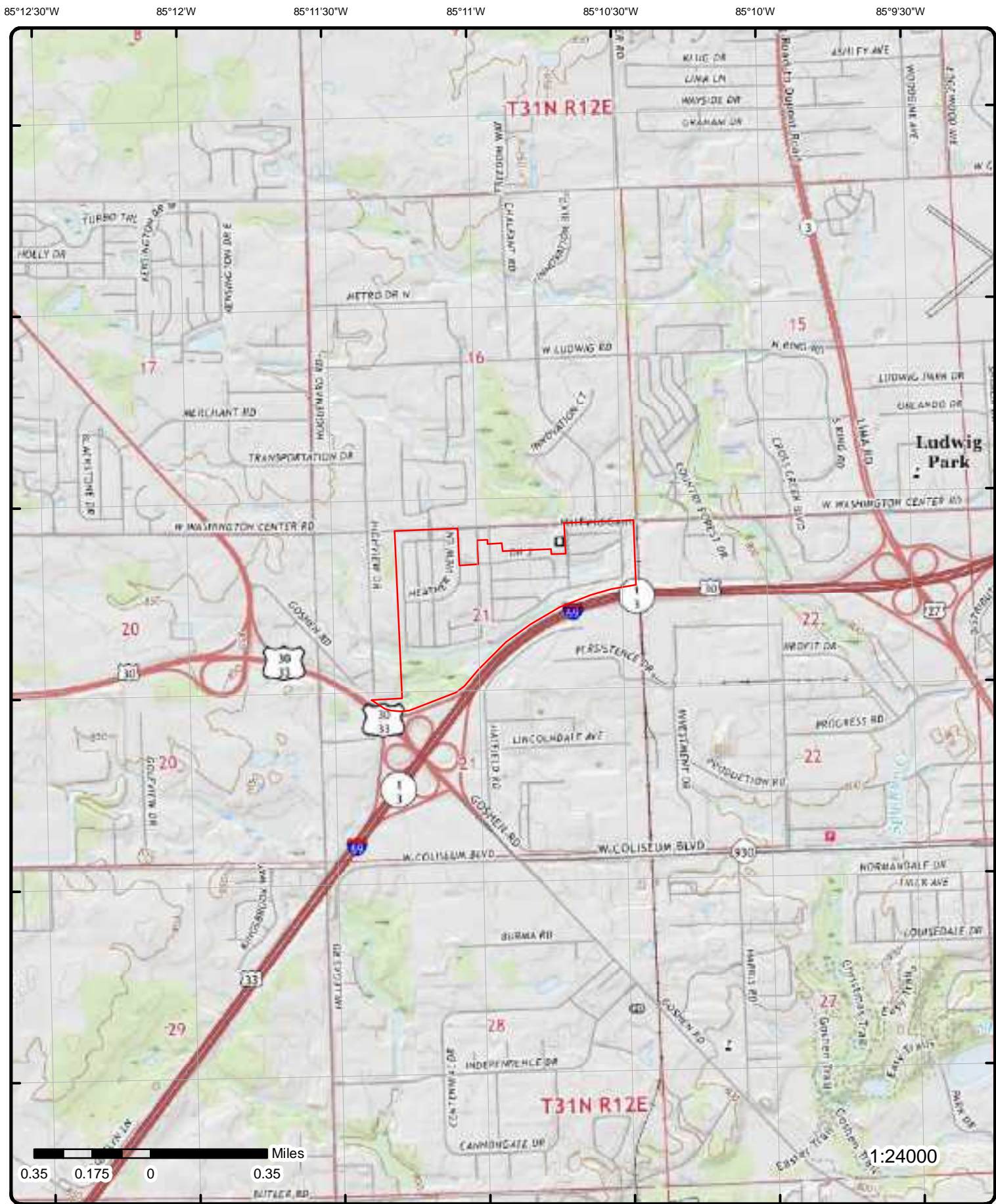
Address: 2737 W Washington Center Rd, Fort Wayne, IN

Source: ESRI World Imagery

Order Number: 23111300256



© ERIS Information Inc.



Topographic Map Year: 2019

Address: 2737 W Washington Center Rd, IN

Quadrangle(s): Huntertown IN, Fort Wayne West IN

Source: USGS Topographic Map

Order Number: 23111300256



© ERIS Information Inc.

Detail Report

Map Key	Number of Records	Direction	Distance (mi/ft)	Elev/Diff (ft)	Site	DB
<u>1</u>	1 of2	ENE	0.01 / 31.71	821.75 / -14	SUMMIT PARK TRAIL W WASHINGTON CENTER RD & INNOVATION BLVD FORT WAYNE IN 46818	FINDS/FRS

Registry ID: 110070383988
FIPS Code: IN003
HUC Code: 04100004
Site Type Name: STATIONARY
Location Description:
Supplemental Location: W LUDWIG RD & INNOVATION BLVD
Create Date: 03-NOV-18
Update Date:
Interest Types: ICIS-NPDES NON-MAJOR
SIC Codes:
SIC Code Descriptions:
NAICS Codes:
NAICS Code Descriptions:
Conveyor: FRS-GEOCODE
Federal Facility Code:
Federal Agency Name:
Tribal Land Code:
Tribal Land Name:
Congressional Dist No: 03
Census Block Code: 180030106041007
EPA Region Code: 05
County Name: ALLEN
US/Mexico Border Ind:
Latitude: 41.13222
Longitude: -85.17652
Reference Point: ENTRANCE POINT OF A FACILITY OR STATION
Coord Collection Method: ADDRESS MATCHING-NEAREST INTERSECTION
Accuracy Value: 200
Datum: NAD83
Source:
Facility Detail Rprt URL: https://ofmpub.epa.gov/frs_public2/fii_query_detail.disp_program_facility?p_registry_id=110070383988
Data Source: Facility Registry Service - Single File
Program Acronyms:

NPDES:INRA01511

<u>1</u>	2 of2	ENE	0.01 / 31.71	821.75 / -14	SUMMIT PARK TRAIL W WASHINGTON CENTER RD & INNOVATION BLVD FORT WAYNE IN 46818	VFC FACILITIES
--------------------------	-------	-----	-----------------	-----------------	---	-------------------

AI ID: 121172
Program:
County: ALLEN
Note: Documents related to facilities in Indiana can be searched on the IDEM Virtual File Cabinet
 Virtual File Cabinet: <https://vfc.idem.in.gov/DocumentSearch.aspx>

<u>2</u>	1 of2	N	0.02 / 81.09	837.49 / 2	WASHBOARD 3141 W WASHINGTON CENTER RD FORT WAYNE IN 46818	FINDS/FRS
--------------------------	-------	---	-----------------	---------------	--	-----------

Map Key	Number of Records	Direction	Distance (mi/ft)	Elev/Diff (ft)	Site	DB
Registry ID: 110058587177 FIPS Code: 002 HUC Code: 04100004 Site Type Name: STATIONARY Location Description: Supplemental Location: Create Date: 30-APR-14 Update Date: Interest Types: STATE MASTER SIC Codes: SIC Code Descriptions: NAICS Codes: NAICS Code Descriptions: Conveyor: FRS-GEOCODE Federal Facility Code: Federal Agency Name: Tribal Land Code: Tribal Land Name: Congressional Dist No: 03 Census Block Code: 180030106042012 EPA Region Code: 05 County Name: ALLEN US/Mexico Border Ind: Latitude: 41.13213 Longitude: -85.18283 Reference Point: CENTER OF A FACILITY OR STATION Coord Collection Method: ADDRESS MATCHING-HOUSE NUMBER Accuracy Value: 30 Datum: NAD83 Source: Facility Detail Rprt URL: https://ofmpub.epa.gov/frs_public2/fii_query_detail.disp_program_facility?p_registry_id=110058587177 Data Source: Facility Registry Service - Single File Program Acronyms: IN-TEMPO:9016						

2	2 of 2	N	0.02 / 81.09	837.49 / 2	WASHBOARD 3141 W WASHINGTON CENTER RD FORT WAYNE IN 46818	VFC FACILITIES
AI ID: 9016 Program: County: ALLEN Note: Documents related to facilities in Indiana can be searched on the IDEM Virtual File Cabinet Virtual File Cabinet: https://vfc.idem.in.gov/DocumentSearch.aspx						

3	1 of 1	WSW	0.02 / 87.18	833.17 / -3	5126 High View Dr Fort Wayne, IN Allen County Fort Wayne IN	SPILLS
Incident No: 93966 Incident Status: Pending Awaiting Information Incident Date: 25-Oct-2020 00:00:00 Source Description: Spill Location: 5126 High View Dr Fort Wayne, IN Allen County City: Fort Wayne County: Allen Public Intake:						

Spills Incidents Detail Info

Reported Date:	26-Oct-2020 09:57:04	Amount Spilled:	
Material:		Units:	
Receiving Water:		Zip Code:	

Map Key	Number of Records	Direction	Distance (mi/ft)	Elev/Diff (ft)	Site	DB
Spill Type:		Emergency Response-Other				
4	1 of 2	NNE	0.02 / 104.38	837.67 / 2	FORT WAYNE WASHINGTON DOLLAR GENERAL 2985 W WASHINGTON CENTER RD FORT WAYNE IN 46818	FINDS/FRS
Registry ID:		110070230684				
FIPS Code:		IN003				
HUC Code:		04100004				
Site Type Name:		STATIONARY				
Location Description:						
Supplemental Location:						
Create Date:		11-MAY-18				
Update Date:						
Interest Types:		ICIS-NPDES NON-MAJOR				
SIC Codes:						
SIC Code Descriptions:						
NAICS Codes:						
NAICS Code Descriptions:						
Conveyor:		FRS-GEOCODE				
Federal Facility Code:						
Federal Agency Name:						
Tribal Land Code:						
Tribal Land Name:						
Congressional Dist No:		03				
Census Block Code:		180030106042012				
EPA Region Code:		05				
County Name:		ALLEN				
US/Mexico Border Ind:						
Latitude:		41.132147				
Longitude:		-85.182181				
Reference Point:		ENTRANCE POINT OF A FACILITY OR STATION				
Coord Collection Method:		ADDRESS MATCHING-HOUSE NUMBER				
Accuracy Value:		50				
Datum:		NAD83				
Source:						
Facility Detail Rprt URL:		https://ofmpub.epa.gov/frs_public2/fii_query_detail.disp_program_facility?p_registry_id=110070230684				
Data Source:		Facility Registry Service - Single File				
Program Acronyms:						
NPDES:INRA00945						

4	2 of 2	NNE	0.02 / 104.38	837.67 / 2	DOLLAR GENERAL 2985 W WASHINGTON CENTER RD FORT WAYNE IN 46818	VFC FACILITIES
AI ID:		120372				
Program:		ALLEN				
County:		ALLEN				
Note:		Documents related to facilities in Indiana can be searched on the IDEM Virtual File Cabinet Virtual File Cabinet: https://vfc.idem.in.gov/DocumentSearch.aspx				

5	1 of 1	NE	0.06 / 300.75	823.63 / -12	MKS NEW HEADQUARTERS 6055 INNOVATION BLVD FORT WAYNE IN 46818	VFC FACILITIES
AI ID:		129677				
Program:		ALLEN				
County:		ALLEN				
Note:		Documents related to facilities in Indiana can be searched on the IDEM Virtual File Cabinet Virtual File Cabinet: https://vfc.idem.in.gov/DocumentSearch.aspx				

Map Key	Number of Records	Direction	Distance (mi/ft)	Elev/Diff (ft)	Site	DB
6	1 of 1	NE	0.07 / 382.67	825.16 / -11	2909 Washington Center Road Fort Wayne IN	HIS SPILLS
Spill NO:		200006218				
Spill Type:		Spill				
Spill Source:		Commercial				
Spilled Amount:		40.00				
Spilled Units:		G				
Material Name:		Diesel Fuel				
Contained:						
Recovered Units:						
Recovered Amount:						
Area Affected:		10'X10"				
Water Supply Affected:		N				
Receiving Water:						
NO of Fish Killed:						
Public Intake:						
Incident Date/Time:		6/26/2000 1:30:00				
Reported Date/Time:		6/26/2000 10:00:00				
County:		Allen				

7	1 of 12	ESE	0.11 / 592.21	834.16 / -2	INDIANA DEPT OF HWYS 5333 HATFIELD RD FT WAYNE IN 46808	RCRA NON GEN
EPA Handler ID:		IND984867853				
Gen Status Universe:		No Report				
Contact Name:		DOUG LAWRENCE				
Contact Address:		5333 HATFIELD RD , , FT WAYNE , IN, 46808 , US				
Contact Phone No and Ext:		317-233-5506				
Contact Email:						
Contact Country:		US				
County Name:		ALLEN				
EPA Region:		05				
Land Type:		State				
Receive Date:		19890221				
Location Latitude:		41.127249				
Location Longitude:		-85.179789				

Violation/Evaluation Summary

Note: NO RECORDS: As of Jul 2023, there are no Compliance Monitoring and Enforcement (violation) records associated with this facility (EPA ID).

Handler Summary

Importer Activity: No
Mixed Waste Generator: No
Transporter Activity: No
Transfer Facility: No
Onsite Burner Exemption: No
Furnace Exemption: No
Underground Injection Activity: No
Commercial TSD: No
Used Oil Transporter: No
Used Oil Transfer Facility: No
Used Oil Processor: No
Used Oil Refiner: No
Used Oil Burner: No
Used Oil Market Burner: No
Used Oil Spec Marketer: No

Map Key	Number of Records	Direction	Distance (mi/ft)	Elev/Diff (ft)	Site	DB
---------	-------------------	-----------	------------------	----------------	------	----

Hazardous Waste Handler Details

Sequence No: 1
 Receive Date: 19890221
 Handler Name: INDIANA DEPT OF HWYS
 Source Type: Notification
 Federal Waste Generator Code: N
 Generator Code Description: Not a Generator, Verified

Waste Code Details

Hazardous Waste Code: D008
 Waste Code Description: LEAD

Owner/Operator Details

Owner/Operator Ind:	Current Operator	Street No:	
Type:	State	Street 1:	ADDRESS NOT REPORTED
Name:	NAME NOT REPORTED	Street 2:	
Date Became Current:		City:	CITY NOT REPORTED
Date Ended Current:		State:	AK
Phone:	312-555-1212	Country:	
Source Type:	Notification	Zip Code:	99998

Owner/Operator Ind:	Current Owner	Street No:	
Type:	State	Street 1:	ADDRESS NOT REPORTED
Name:	INDIANA STATE OF	Street 2:	
Date Became Current:		City:	CITY NOT REPORTED
Date Ended Current:		State:	AK
Phone:	312-555-1212	Country:	
Source Type:	Notification	Zip Code:	99998

7	2 of 12	ESE	0.11 / 592.21	834.16 / -2	INDOT FT WAYNE DIST 5333 HATFIELD RD FT WAYNE IN 46808-1042	RCRA CORRACTS
-------------------	---------	-----	---------------	-------------	---	------------------

EPA Handler ID: IND000803890
 Gen Status Universe: VSG
 Contact Name: JONATHON BIXLER
 Contact Address: 5333 HATFIELD ROAD , , FT WAYNE , IN, 46808 , US
 Contact Phone No and Ext: 219-484-9541
 Contact Email:
 Contact Country: US
 County Name: ALLEN
 EPA Region: 05
 Land Type: State
 Receive Date: 20011115
 Location Latitude: 41.127249
 Location Longitude: -85.179789

Event/Area Details

Area Name: ENTIRE FACILITY
 Event Code: CA725YE
 Corrective Action Event Descri: HUMAN EXPOSURES CONTROLLED DETERMINATION-YES, APPLICABLE AS OF THIS DATE
 Actual Date of Event: 20150818
 Orig Sched Event Date:
 New Sched Event Date:
 Best Date: 20150818
 Groundwater Release Indicator:
 Soil Release Indicator:
 Air Release Indicator:
 Surface Waste Release Ind:
 Event Responsible Agency: S

Area Name: ENTIRE FACILITY
Event Code: CA750YE
Corrective Action Event Descri: RELEASE TO GW CONTROLLED DETERMINATION-YES, APPLICABLE AS OF THIS DATE
Actual Date of Event: 20150818
Orig Sched Event Date:
New Sched Event Date:
Best Date: 20150818
Groundwater Release Indicator:
Soil Release Indicator:
Air Release Indicator:
Surface Waste Release Ind:
Event Responsible Agency: S

Area Name: ENTIRE FACILITY
Event Code: CA400
Corrective Action Event Descri: REMEDY DECISION
Actual Date of Event: 20150706
Orig Sched Event Date:
New Sched Event Date:
Best Date: 20150706
Groundwater Release Indicator:
Soil Release Indicator:
Air Release Indicator:
Surface Waste Release Ind:
Event Responsible Agency: S

Area Name: ENTIRE FACILITY
Event Code: CA550NR
Corrective Action Event Descri: REMEDY CONSTRUCTION-NO REMEDY CONSTRUCTED
Actual Date of Event: 20150706
Orig Sched Event Date:
New Sched Event Date:
Best Date: 20150706
Groundwater Release Indicator:
Soil Release Indicator:
Air Release Indicator:
Surface Waste Release Ind:
Event Responsible Agency: S

Area Name: ENTIRE FACILITY
Event Code: CA800YE
Corrective Action Event Descri: READY FOR ANTICIPATED USE DETERMINATION - READY FOR ANTICIPATED USE
Actual Date of Event: 20150706
Orig Sched Event Date:
New Sched Event Date:
Best Date: 20150706
Groundwater Release Indicator:
Soil Release Indicator:
Air Release Indicator:
Surface Waste Release Ind:
Event Responsible Agency: S

Area Name: ENTIRE FACILITY
Event Code: CA900NC
Corrective Action Event Descri: CA PERFORMANCE STANDARDS ATTAINED - NO CONTROLS NECESSARY
Actual Date of Event: 20150706
Orig Sched Event Date:
New Sched Event Date:
Best Date: 20150706
Groundwater Release Indicator:
Soil Release Indicator:
Air Release Indicator:
Surface Waste Release Ind:
Event Responsible Agency: S

Area Name: ENTIRE FACILITY
Event Code: CA077
Corrective Action Event Descri: SITE VISIT

Map Key	Number of Records	Direction	Distance (mi/ft)	Elev/Diff (ft)	Site	DB
Actual Date of Event:		20140409				
Orig Sched Event Date:						
New Sched Event Date:						
Best Date:		20140409				
Groundwater Release Indicator:						
Soil Release Indicator:						
Air Release Indicator:						
Surface Waste Release Ind:						
Event Responsible Agency:		S				
Area Name:		ENTIRE FACILITY				
Event Code:		CA050				
Corrective Action Event Descri:		RFA COMPLETED				
Actual Date of Event:		20140408				
Orig Sched Event Date:						
New Sched Event Date:						
Best Date:		20140408				
Groundwater Release Indicator:						
Soil Release Indicator:						
Air Release Indicator:						
Surface Waste Release Ind:						
Event Responsible Agency:		S				
Area Name:		ENTIRE FACILITY				
Event Code:		CA070NO				
Corrective Action Event Descri:		DETERMINATION OF NEED FOR AN INVESTIGATION-INVESTIGATION IS NOT NECESSARY				
Actual Date of Event:		20090501				
Orig Sched Event Date:						
New Sched Event Date:						
Best Date:		20090501				
Groundwater Release Indicator:						
Soil Release Indicator:						
Air Release Indicator:						
Surface Waste Release Ind:						
Event Responsible Agency:		E				
Area Name:		ENTIRE FACILITY				
Event Code:		CA225IN				
Corrective Action Event Descri:		STABILIZATION MEASURES EVALUATION-FURTHER INVESTIGATION NECESSARY				
Actual Date of Event:		19940331				
Orig Sched Event Date:						
New Sched Event Date:						
Best Date:		19940331				
Groundwater Release Indicator:						
Soil Release Indicator:						
Air Release Indicator:						
Surface Waste Release Ind:						
Event Responsible Agency:		E				
Area Name:		ENTIRE FACILITY				
Event Code:		CA075LO				
Corrective Action Event Descri:		CA PRIORITIZATION-LOW CA PRIORITY				
Actual Date of Event:		19930930				
Orig Sched Event Date:						
New Sched Event Date:						
Best Date:		19930930				
Groundwater Release Indicator:						
Soil Release Indicator:						
Air Release Indicator:						
Surface Waste Release Ind:						
Event Responsible Agency:		E				

Violation/Evaluation Summary

Note: NO VIOLATIONS: All of the compliance records associated with this facility (EPA ID) indicate NO VIOLATIONS; Compliance Monitoring and Enforcement table dated Jul, 2023.

Map Key	Number of Records	Direction	Distance (mi/ft)	Elev/Diff (ft)	Site	DB
---------	-------------------	-----------	------------------	----------------	------	----

Evaluation Details

Evaluation Start Date: 19970313
Evaluation Type Description: COMPLIANCE EVALUATION INSPECTION ON-SITE
Violation Short Description:
Return to Compliance Date:
Evaluation Agency: State

Handler Summary

Importer Activity: No
Mixed Waste Generator: No
Transporter Activity: No
Transfer Facility: No
Onsite Burner: No
Smelting, Melting and Refining: No
Underground Injection Control: No
Commercial TSD: No
Used Oil Transporter: No
Used Oil Transfer Facility: No
Used Oil Processor: No
Used Oil Refiner: No
Used Oil Burner: No
Used Oil Market Burner: No
Used Oil Spec Marketer: No

Hazardous Waste Handler Details

Sequence No: 1
Receive Date: 19801118
Handler Name: INDOT FT WAYNE DIST
Federal Waste Generator Code: N
Generator Code Description: Not a Generator, Verified
Source Type: Part A

Waste Code Details

Hazardous Waste Code: F002
Waste Code Description: THE FOLLOWING SPENT HALOGENATED SOLVENTS: TETRACHLOROETHYLENE, METHYLENE CHLORIDE, TRICHLOROETHYLENE, 1,1,1-TRICHLOROETHANE, CHLOROBENZENE, 1,1,2-TRICHLORO-1,2,2-TRIFLUOROETHANE, ORTHO-DICHLOROBENZENE, TRICHLOROFLUOROMETHANE, AND 1,1,2, TRICHLOROETHANE; ALL SPENT SOLVENT MIXTURES/BLENDS CONTAINING, BEFORE USE, A TOTAL OF TEN PERCENT OR MORE (BY VOLUME) OF ONE OR MORE OF THE ABOVE HALOGENATED SOLVENTS OR THOSE SOLVENTS LISTED IN F001, F004, AND F005; AND STILL BOTTOMS FROM THE RECOVERY OF THESE SPENT SOLVENTS AND SPENT SOLVENT MIXTURES.

Hazardous Waste Code: F005
Waste Code Description: THE FOLLOWING SPENT NONHALOGENATED SOLVENTS: TOLUENE, METHYL ETHYL KETONE, CARBON DISULFIDE, ISOBUTANOL, PYRIDINE, BENZENE, 2-ETHOXYETHANOL, AND 2-NITROPROPANE; ALL SPENT SOLVENT MIXTURES/BLENDS CONTAINING, BEFORE USE, A TOTAL OF TEN PERCENT OR MORE (BY VOLUME) OF ONE OR MORE OF THE ABOVE NONHALOGENATED SOLVENTS OR THOSE SOLVENTS LISTED IN F001, F002, OR F004; AND STILL BOTTOMS FROM THE RECOVERY OF THESE SPENT SOLVENTS AND SPENT SOLVENT MIXTURES.

Hazardous Waste Handler Details

Sequence No: 1
Receive Date: 19951201
Handler Name: INDOT FT WAYNE DIST
Federal Waste Generator Code: 2
Generator Code Description: Small Quantity Generator
Source Type: Notification

Map Key	Number of Records	Direction	Distance (mi/ft)	Elev/Diff (ft)	Site	DB
---------	-------------------	-----------	------------------	----------------	------	----

Hazardous Waste Handler Details

Sequence No: 1
 Receive Date: 19960227
 Handler Name: INDOT FORT WAYNE DISTRICT
 Federal Waste Generator Code: 1
 Generator Code Description: Large Quantity Generator
 Source Type: Annual/Biennial Report

Hazardous Waste Handler Details

Sequence No: 2
 Receive Date: 20010323
 Handler Name: INDOT - FORT WAYNE DISTRICT
 Federal Waste Generator Code: 1
 Generator Code Description: Large Quantity Generator
 Source Type: Annual/Biennial Report

Hazardous Waste Handler Details

Sequence No: 2
 Receive Date: 20011115
 Handler Name: INDOT FT WAYNE DIST
 Federal Waste Generator Code: 3
 Generator Code Description: Very Small Quantity Generator
 Source Type: Notification

Waste Code Details

Hazardous Waste Code: D000
 Waste Code Description: DESCRIPTION

Hazardous Waste Code: D001
 Waste Code Description: IGNITABLE WASTE

Hazardous Waste Code: D007
 Waste Code Description: CHROMIUM

Hazardous Waste Code: D008
 Waste Code Description: LEAD

Hazardous Waste Code: F005
 Waste Code Description: THE FOLLOWING SPENT NONHALOGENATED SOLVENTS: TOLUENE, METHYL ETHYL KETONE, CARBON DISULFIDE, ISOBUTANOL, PYRIDINE, BENZENE, 2-ETHOXYETHANOL, AND 2-NITROPROPANE; ALL SPENT SOLVENT MIXTURES/BLENDS CONTAINING, BEFORE USE, A TOTAL OF TEN PERCENT OR MORE (BY VOLUME) OF ONE OR MORE OF THE ABOVE NONHALOGENATED SOLVENTS OR THOSE SOLVENTS LISTED IN F001, F002, OR F004; AND STILL BOTTOMS FROM THE RECOVERY OF THESE SPENT SOLVENTS AND SPENT SOLVENT MIXTURES.

Owner/Operator Details

Owner/Operator Ind:	Current Owner	Street No:	
Type:	State	Street 1:	100 N SENATE AVE RM N749
Name:	INDOT	Street 2:	
Date Became Current:		City:	INDIANAPOLIS
Date Ended Current:		State:	IN
Phone:	317-232-6600	Country:	
Source Type:	Notification	Zip Code:	46204

Owner/Operator Ind:	Current Operator	Street No:	
Type:	State	Street 1:	5333 HATFIELD ROAD
Name:	FORT WAYNE DISTRICT ISHC	Street 2:	
Date Became Current:		City:	CITY NOT REPORTED
Date Ended Current:		State:	IN

Map Key	Number of Records	Direction	Distance (mi/ft)	Elev/Diff (ft)	Site	DB
Phone:	219-484-9541				Country:	
Source Type:	Part A				Zip Code:	99998
<u>Historical Handler Details</u>						
Receive Dt:	20010323					
Generator Code Description:	Large Quantity Generator					
Handler Name:	INDOT - FORT WAYNE DISTRICT					
Receive Dt:	19960227					
Generator Code Description:	Large Quantity Generator					
Handler Name:	INDOT FORT WAYNE DISTRICT					
Receive Dt:	19951201					
Generator Code Description:	Small Quantity Generator					
Handler Name:	INDOT FT WAYNE DIST					
Receive Dt:	19801118					
Generator Code Description:	Not a Generator, Verified					
Handler Name:	INDOT FT WAYNE DIST					

<u>7</u>	3 of 12	ESE	0.11 / 592.21	834.16 / -2	INDOT FT WAYNE DIST 5333 HATFIELD RD FT WAYNE IN 46808-1042	RCRA VSQG
----------	---------	-----	---------------	-------------	---	-----------

EPA Handler ID: IND000803890
Gen Status Universe: VSG
Contact Name: JONATHON BIXLER
Contact Address: 5333 HATFIELD ROAD , , FT WAYNE , IN, 46808 , US
Contact Phone No and Ext: 219-484-9541
Contact Email:
Contact Country: US
County Name: ALLEN
EPA Region: 05
Land Type: State
Receive Date: 20011115
Location Latitude: 41.127249
Location Longitude: -85.179789

Violation/Evaluation Summary

Note: NO VIOLATIONS: All of the compliance records associated with this facility (EPA ID) indicate NO VIOLATIONS; Compliance Monitoring and Enforcement table dated Jul, 2023.

Evaluation Details

Evaluation Start Date: 19970313
Evaluation Type Description: COMPLIANCE EVALUATION INSPECTION ON-SITE
Violation Short Description:
Return to Compliance Date:
Evaluation Agency: State

Handler Summary

Importer Activity: No
Mixed Waste Generator: No
Transporter Activity: No
Transfer Facility: No
Onsite Burner Exemption: No
Furnace Exemption: No
Underground Injection Activity: No
Commercial TSD: No
Used Oil Transporter: No

Map Key	Number of Records	Direction	Distance (mi/ft)	Elev/Diff (ft)	Site	DB
Used Oil Transfer Facility:		No				
Used Oil Processor:		No				
Used Oil Refiner:		No				
Used Oil Burner:		No				
Used Oil Market Burner:		No				
Used Oil Spec Marketer:		No				

Hazardous Waste Handler Details

Sequence No: 1
Receive Date: 19801118
Handler Name: INDOT FT WAYNE DIST
Federal Waste Generator Code: N
Generator Code Description: Not a Generator, Verified
Source Type: Part A

Waste Code Details

Hazardous Waste Code: F002
Waste Code Description: THE FOLLOWING SPENT HALOGENATED SOLVENTS: TETRACHLOROETHYLENE, METHYLENE CHLORIDE, TRICHLOROETHYLENE, 1,1,1-TRICHLOROETHANE, CHLOROBENZENE, 1,1,2-TRICHLORO-1,2,2-TRIFLUOROETHANE, ORTHO-DICHLOROBENZENE, TRICHLOROFLUOROMETHANE, AND 1,1,2, TRICHLOROETHANE; ALL SPENT SOLVENT MIXTURES/BLENDS CONTAINING, BEFORE USE, A TOTAL OF TEN PERCENT OR MORE (BY VOLUME) OF ONE OR MORE OF THE ABOVE HALOGENATED SOLVENTS OR THOSE SOLVENTS LISTED IN F001, F004, AND F005; AND STILL BOTTOMS FROM THE RECOVERY OF THESE SPENT SOLVENTS AND SPENT SOLVENT MIXTURES.

Hazardous Waste Code: F005
Waste Code Description: THE FOLLOWING SPENT NONHALOGENATED SOLVENTS: TOLUENE, METHYL ETHYL KETONE, CARBON DISULFIDE, ISOBUTANOL, PYRIDINE, BENZENE, 2-ETHOXYETHANOL, AND 2-NITROPROPANE; ALL SPENT SOLVENT MIXTURES/BLENDS CONTAINING, BEFORE USE, A TOTAL OF TEN PERCENT OR MORE (BY VOLUME) OF ONE OR MORE OF THE ABOVE NONHALOGENATED SOLVENTS OR THOSE SOLVENTS LISTED IN F001, F002, OR F004; AND STILL BOTTOMS FROM THE RECOVERY OF THESE SPENT SOLVENTS AND SPENT SOLVENT MIXTURES.

Hazardous Waste Handler Details

Sequence No: 1
Receive Date: 19951201
Handler Name: INDOT FT WAYNE DIST
Federal Waste Generator Code: 2
Generator Code Description: Small Quantity Generator
Source Type: Notification

Hazardous Waste Handler Details

Sequence No: 1
Receive Date: 19960227
Handler Name: INDOT FORT WAYNE DISTRICT
Federal Waste Generator Code: 1
Generator Code Description: Large Quantity Generator
Source Type: Annual/Biennial Report

Hazardous Waste Handler Details

Sequence No: 2
Receive Date: 20010323
Handler Name: INDOT - FORT WAYNE DISTRICT
Federal Waste Generator Code: 1
Generator Code Description: Large Quantity Generator
Source Type: Annual/Biennial Report

Map Key	Number of Records	Direction	Distance (mi/ft)	Elev/Diff (ft)	Site	DB
---------	-------------------	-----------	------------------	----------------	------	----

Hazardous Waste Handler Details

Sequence No: 2
 Receive Date: 20011115
 Handler Name: INDOT FT WAYNE DIST
 Federal Waste Generator Code: 3
 Generator Code Description: Very Small Quantity Generator
 Source Type: Notification

Waste Code Details

Hazardous Waste Code: D000
 Waste Code Description: DESCRIPTION

Hazardous Waste Code: D001
 Waste Code Description: IGNITABLE WASTE

Hazardous Waste Code: D007
 Waste Code Description: CHROMIUM

Hazardous Waste Code: D008
 Waste Code Description: LEAD

Hazardous Waste Code: F005
 Waste Code Description: THE FOLLOWING SPENT NONHALOGENATED SOLVENTS: TOLUENE, METHYL ETHYL KETONE, CARBON DISULFIDE, ISOBUTANOL, PYRIDINE, BENZENE, 2-ETHOXYETHANOL, AND 2-NITROPROPANE; ALL SPENT SOLVENT MIXTURES/BLENDS CONTAINING, BEFORE USE, A TOTAL OF TEN PERCENT OR MORE (BY VOLUME) OF ONE OR MORE OF THE ABOVE NONHALOGENATED SOLVENTS OR THOSE SOLVENTS LISTED IN F001, F002, OR F004; AND STILL BOTTOMS FROM THE RECOVERY OF THESE SPENT SOLVENTS AND SPENT SOLVENT MIXTURES.

Owner/Operator Details

Owner/Operator Ind: Current Operator	Street No:	
Type: State	Street 1:	5333 HATFIELD ROAD
Name: FORT WAYNE DISTRICT ISHC	Street 2:	
Date Became Current:	City:	CITY NOT REPORTED
Date Ended Current:	State:	IN
Phone: 219-484-9541	Country:	
Source Type: Part A	Zip Code:	99998

Owner/Operator Ind: Current Owner	Street No:	
Type: State	Street 1:	100 N SENATE AVE RM N749
Name: INDOT	Street 2:	
Date Became Current:	City:	INDIANAPOLIS
Date Ended Current:	State:	IN
Phone: 317-232-6600	Country:	
Source Type: Notification	Zip Code:	46204

Historical Handler Details

Receive Dt: 20010323
 Generator Code Description: Large Quantity Generator
 Handler Name: INDOT - FORT WAYNE DISTRICT

Receive Dt: 19960227
 Generator Code Description: Large Quantity Generator
 Handler Name: INDOT FORT WAYNE DISTRICT

Receive Dt: 19951201
 Generator Code Description: Small Quantity Generator
 Handler Name: INDOT FT WAYNE DIST

Receive Dt: 19801118
 Generator Code Description: Not a Generator, Verified

Map Key	Number of Records	Direction	Distance (mi/ft)	Elev/Diff (ft)	Site	DB
---------	-------------------	-----------	------------------	----------------	------	----

Handler Name: INDOT FT WAYNE DIST

<u>7</u>	4 of 12	ESE	0.11 / 592.21	834.16 / -2	US 27 & SR 224 5333 Hatfield Rd Fort Wayne IN 46808	UST
----------	---------	-----	---------------	-------------	---	-----

UST Facility ID:	3785	County(Red-Tags):	
Facility Name:	US 27 & SR 224	State:	IN
Fac Name(Red-Tags):		Zip Code:	46808
Owner ID:	5242	Owner(Red-Tags):	
Owner Name:	State of Indiana INDOT	Source File:	IDEM - UST Report
Street Address:	5333 Hatfield Rd	Owner Address:	100 N Senate Ave IGCN N-642
Address(Red-Tags):		Owner Addr Line 2:	
City:	Fort Wayne	Owner City:	Indianapolis
City(Red-Tags):		Owner State:	IN
County:	Allen	Owner Zip Code:	46204

Tank Info

Tank No:	3	Closure Date:	5/17/1994
Tracs Tank No:	3C1	Substance:	Gasoline
Tank Status:	Permanently Out of Service	Tank Capacity:	8000
Master AI No:	224	Install Date:	
Tank No:	1	Closure Date:	5/17/1994
Tracs Tank No:	1C1	Substance:	Gasoline
Tank Status:	Permanently Out of Service	Tank Capacity:	10000
Master AI No:	224	Install Date:	
Tank No:	2	Closure Date:	5/17/1994
Tracs Tank No:	2C1	Substance:	Diesel
Tank Status:	Permanently Out of Service	Tank Capacity:	10000
Master AI No:	224	Install Date:	

<u>7</u>	5 of 12	ESE	0.11 / 592.21	834.16 / -2	5333 HATFIELD RD FORT WAYNE IN 46808	HIS SPILLS
----------	---------	-----	---------------	-------------	---	------------

Spill NO: 200401108
Spill Type: Spill
Spill Source: Other
Spilled Amount: 200.00
Spilled Units: G
Material Name: TAR- AE905 OIL
Contained:
Recovered Units:
Recovered Amount:
Area Affected: BARN/ CONC FLOOR
Water Supply Affected: N
Receiving Water: NONE
NO of Fish Killed:
Public Intake:
Incident Date/Time: 1/17/2004 8:00:00
Reported Date/Time: 1/20/2004 9:33:37
County: Allen

<u>7</u>	6 of 12	ESE	0.11 / 592.21	834.16 / -2	5333 Hatfield Road Fort Wayne IN 46808	HIS SPILLS
----------	---------	-----	---------------	-------------	---	------------

Spill NO: 199412142
Spill Type: Spill
Spill Source: Other
Spilled Amount: 55.00

Map Key	Number of Records	Direction	Distance (mi/ft)	Elev/Diff (ft)	Site	DB
Spilled Units:		G				
Material Name:		Road Paint				
Contained:		N				
Recovered Units:		G				
Recovered Amount:		0.00				
Area Affected:		3/4 Mile				
Water Supply Affected:		N				
Receiving Water:		Ditch				
NO of Fish Killed:		0.00				
Public Intake:						
Incident Date/Time:		12/14/1994 0:00:00				
Reported Date/Time:		12/15/1994 0:00:00				
County:		Allen				

7	7 of 12	ESE	0.11 / 592.21	834.16 / -2	IN DOT FORT WAYNE DISTRICT OFFICE COMPLEX 5333 HATFIELD RD FORT WAYNE IN 468080000	HAZ WASTE SITES
-------------------	---------	-----	---------------	-------------	--	-----------------

AI ID: 224
Program: HW Site; State Cleanup; UST
County: ALLEN
Note: Documents related to facilities in Indiana can be searched on the IDEM Virtual File Cabinet Virtual File Cabinet: <https://vfc.idem.in.gov/DocumentSearch.aspx>

Document Details

Doc No: 70212617 **Size:** 367 K
Document Type: OLQ Permit **Date:** 04/08/2014
Program: HW Site
Doc Link: https://ecm.idem.in.gov/cs/idcplg?IdcService=GET_FILE&dID=4593477&dDocName=70212617&Rendition=web&allowInterrupt=1&noSaveAs=1
Info Link: <https://vfc.idem.in.gov/DocumentDetail.aspx?dID=4593477>

Document Details

Doc No: 32699264 **Size:** 13 K
Document Type: OLQ Field Inspections **Date:** 11/03/1986
Program: HW Site
Doc Link: https://ecm.idem.in.gov/cs/idcplg?IdcService=GET_FILE&dID=2969515&dDocName=32699264&Rendition=web&allowInterrupt=1&noSaveAs=1
Info Link: <https://vfc.idem.in.gov/DocumentDetail.aspx?dID=2969515>

Document Details

Doc No: 69802471 **Size:** 630 K
Document Type: OLQ Report **Date:** 01/01/1986
Program: HW Site
Doc Link: https://ecm.idem.in.gov/cs/idcplg?IdcService=GET_FILE&dID=4532231&dDocName=69802471&Rendition=web&allowInterrupt=1&noSaveAs=1
Info Link: <https://vfc.idem.in.gov/DocumentDetail.aspx?dID=4532231>

Document Details

Doc No: 31920333 **Size:** 21 K
Document Type: OLQ Field Inspections **Date:** 03/13/1997
Program: HW Site
Doc Link: https://ecm.idem.in.gov/cs/idcplg?IdcService=GET_FILE&dID=3012237&dDocName=31920333&Rendition=web&allowInterrupt=1&noSaveAs=1
Info Link: <https://vfc.idem.in.gov/DocumentDetail.aspx?dID=3012237>

Document Details

<i>Map Key</i>	<i>Number of Records</i>	<i>Direction</i>	<i>Distance (mi/ft)</i>	<i>Elev/Diff (ft)</i>	<i>Site</i>	<i>DB</i>
Doc No:	69801982				Size: 123 K	
Document Type:	OLQ Permit				Date: 03/15/1982	
Program:	HW Site					
Doc Link:	https://ecm.idem.in.gov/cs/idcplg?IdcService=GET_FILE&dID=4532218&dDocName=69801982&Rendition=web&allowInterrupt=1&noSaveAs=1					
Info Link:	https://vfc.idem.in.gov/DocumentDetail.aspx?dID=4532218					
<u>Document Details</u>						
Doc No:	80016520				Size: 123 K	
Document Type:	OLQ Permit				Date: 05/25/1983	
Program:	HW Site					
Doc Link:	https://ecm.idem.in.gov/cs/idcplg?IdcService=GET_FILE&dID=80016374&dDocName=80016520&Rendition=web&allowInterrupt=1&noSaveAs=1					
Info Link:	https://vfc.idem.in.gov/DocumentDetail.aspx?dID=80016374					
<u>Document Details</u>						
Doc No:	29359606				Size: 168 K	
Document Type:	OLQ Authorization				Date: 04/01/2008	
Program:	HW Site					
Doc Link:	https://ecm.idem.in.gov/cs/idcplg?IdcService=GET_FILE&dID=4532226&dDocName=29359606&Rendition=web&allowInterrupt=1&noSaveAs=1					
Info Link:	https://vfc.idem.in.gov/DocumentDetail.aspx?dID=3396245					
<u>Document Details</u>						
Doc No:	69802059				Size: 188 K	
Document Type:	OLQ Permit				Date: 08/13/1985	
Program:	HW Site					
Doc Link:	https://ecm.idem.in.gov/cs/idcplg?IdcService=GET_FILE&dID=4532226&dDocName=69802059&Rendition=web&allowInterrupt=1&noSaveAs=1					
Info Link:	https://vfc.idem.in.gov/DocumentDetail.aspx?dID=4532226					
<u>Document Details</u>						
Doc No:	32699262				Size: 13 K	
Document Type:	OLQ Field Inspections				Date: 03/13/1997	
Program:	HW Site					
Doc Link:	https://ecm.idem.in.gov/cs/idcplg?IdcService=GET_FILE&dID=3084452&dDocName=32699262&Rendition=web&allowInterrupt=1&noSaveAs=1					
Info Link:	https://vfc.idem.in.gov/DocumentDetail.aspx?dID=3084452					
<u>Document Details</u>						
Doc No:	80109127				Size: 286 K	
Document Type:	OLQ Permit				Date: 08/18/2015	
Program:	HW Site					
Doc Link:	https://ecm.idem.in.gov/cs/idcplg?IdcService=GET_FILE&dID=80108904&dDocName=80109127&Rendition=web&allowInterrupt=1&noSaveAs=1					
Info Link:	https://vfc.idem.in.gov/DocumentDetail.aspx?dID=80108904					
<u>Document Details</u>						
Doc No:	80109125				Size: 105 K	
Document Type:	OLQ Permit				Date: 07/06/2015	
Program:	HW Site					
Doc Link:	https://ecm.idem.in.gov/cs/idcplg?IdcService=GET_FILE&dID=80108902&dDocName=80109125&Rendition=web&allowInterrupt=1&noSaveAs=1					
Info Link:	https://vfc.idem.in.gov/DocumentDetail.aspx?dID=80108902					

Map Key	Number of Records	Direction	Distance (mi/ft)	Elev/Diff (ft)	Site	DB
---------	-------------------	-----------	------------------	----------------	------	----

Document Details

Doc No: 69829064 **Size:** 2 M
Document Type: OLQ Permit **Date:** 11/13/1980
Program: HW Site
Doc Link: https://ecm.idem.in.gov/cs/idcplg?ldcService=GET_FILE&dID=4535012&dDocName=69829064&Rendition=web&allowInterrupt=1&noSaveAs=1
Info Link: <https://vfc.idem.in.gov/DocumentDetail.aspx?dID=4535012>

Document Details

Doc No: 69820398 **Size:** 2 M
Document Type: OLQ Permit **Date:** 11/10/1993
Program: HW Site
Doc Link: https://ecm.idem.in.gov/cs/idcplg?ldcService=GET_FILE&dID=4534394&dDocName=69820398&Rendition=web&allowInterrupt=1&noSaveAs=1
Info Link: <https://vfc.idem.in.gov/DocumentDetail.aspx?dID=4534394>

Document Details

Doc No: 80027336 **Size:** 505 K
Document Type: OLQ Permit **Date:** 04/27/2015
Program: HW Site
Doc Link: https://ecm.idem.in.gov/cs/idcplg?ldcService=GET_FILE&dID=80027168&dDocName=80027336&Rendition=web&allowInterrupt=1&noSaveAs=1
Info Link: <https://vfc.idem.in.gov/DocumentDetail.aspx?dID=80027168>

Document Details

Doc No: 69801983 **Size:** 121 K
Document Type: OLQ Permit **Date:** 03/17/1983
Program: HW Site
Doc Link: https://ecm.idem.in.gov/cs/idcplg?ldcService=GET_FILE&dID=4532219&dDocName=69801983&Rendition=web&allowInterrupt=1&noSaveAs=1
Info Link: <https://vfc.idem.in.gov/DocumentDetail.aspx?dID=4532219>

Document Details

Doc No: 69802058 **Size:** 477 K
Document Type: OLQ Permit **Date:** 06/17/1985
Program: HW Site
Doc Link: https://ecm.idem.in.gov/cs/idcplg?ldcService=GET_FILE&dID=4532225&dDocName=69802058&Rendition=web&allowInterrupt=1&noSaveAs=1
Info Link: <https://vfc.idem.in.gov/DocumentDetail.aspx?dID=4532225>

Document Details

Doc No: 69802502 **Size:** 696 K
Document Type: OLQ Report **Date:** 01/01/1987
Program: HW Site
Doc Link: https://ecm.idem.in.gov/cs/idcplg?ldcService=GET_FILE&dID=4532232&dDocName=69802502&Rendition=web&allowInterrupt=1&noSaveAs=1
Info Link: <https://vfc.idem.in.gov/DocumentDetail.aspx?dID=4532232>

Document Details

Doc No: 29359596 **Size:** 131 K
Document Type: OLQ Authorization **Date:** 04/01/2008
Program: HW Site
Doc Link: https://ecm.idem.in.gov/cs/idcplg?ldcService=GET_FILE&dID=3455325&dDocName=29359596&Rendition=web&allowInterrupt=1&noSaveAs=1

Map Key	Number of Records	Direction	Distance (mi/ft)	Elev/Diff (ft)	Site	DB
Info Link:		https://vfc.idem.in.gov/DocumentDetail.aspx?dID=3455325				
<u>Document Details</u>						
Doc No:	80041889			Size:	111 K	
Document Type:	OLQ Permit			Date:	05/18/2015	
Program:	HW Site					
Doc Link:	https://ecm.idem.in.gov/cs/idcplg?IdcService=GET_FILE&dID=80041354&dDocName=80041889&Rendition=web&allowInterrupt=1&noSaveAs=1					
Info Link:	https://vfc.idem.in.gov/DocumentDetail.aspx?dID=80041354					
<u>Document Details</u>						
Doc No:	69802017			Size:	109 K	
Document Type:	OLQ Permit			Date:	06/10/1988	
Program:	HW Site					
Doc Link:	https://ecm.idem.in.gov/cs/idcplg?IdcService=GET_FILE&dID=4532223&dDocName=69802017&Rendition=web&allowInterrupt=1&noSaveAs=1					
Info Link:	https://vfc.idem.in.gov/DocumentDetail.aspx?dID=4532223					
<u>Document Details</u>						
Doc No:	32696009			Size:	216 K	
Document Type:	Correspondence			Date:	10/04/1985	
Program:	HW Site					
Doc Link:	https://ecm.idem.in.gov/cs/idcplg?IdcService=GET_FILE&dID=2999473&dDocName=32696009&Rendition=web&allowInterrupt=1&noSaveAs=1					
Info Link:	https://vfc.idem.in.gov/DocumentDetail.aspx?dID=2999473					
<u>Document Details</u>						
Doc No:	80023730			Size:	258 K	
Document Type:	OLQ Permit			Date:	04/21/2015	
Program:	HW Site					
Doc Link:	https://ecm.idem.in.gov/cs/idcplg?IdcService=GET_FILE&dID=80023553&dDocName=80023730&Rendition=web&allowInterrupt=1&noSaveAs=1					
Info Link:	https://vfc.idem.in.gov/DocumentDetail.aspx?dID=80023553					
<u>Document Details</u>						
Doc No:	80072431			Size:	217 K	
Document Type:	OLQ Permit			Date:	07/06/2015	
Program:	HW Site					
Doc Link:	https://ecm.idem.in.gov/cs/idcplg?IdcService=GET_FILE&dID=80072291&dDocName=80072431&Rendition=web&allowInterrupt=1&noSaveAs=1					
Info Link:	https://vfc.idem.in.gov/DocumentDetail.aspx?dID=80072291					
<u>Document Details</u>						
Doc No:	69802523			Size:	476 K	
Document Type:	OLQ Report			Date:	01/01/1988	
Program:	HW Site					
Doc Link:	https://ecm.idem.in.gov/cs/idcplg?IdcService=GET_FILE&dID=4532233&dDocName=69802523&Rendition=web&allowInterrupt=1&noSaveAs=1					
Info Link:	https://vfc.idem.in.gov/DocumentDetail.aspx?dID=4532233					
<u>Document Details</u>						
Doc No:	69801984			Size:	247 K	
Document Type:	OLQ Permit			Date:	05/03/1985	
Program:	HW Site					

Map Key	Number of Records	Direction	Distance (mi/ft)	Elev/Diff (ft)	Site	DB
Doc Link:					https://ecm.idem.in.gov/cs/idcplg?IdcService=GET_FILE&dID=4532220&dDocName=69801984&Rendition=web&allowInterrupt=1&noSaveAs=1	
Info Link:					https://vfc.idem.in.gov/DocumentDetail.aspx?dID=4532220	
<u>Document Details</u>						
Doc No:	80109123			Size:	108 K	
Document Type:	OLQ Permit			Date:	07/06/2015	
Program:	HW Site					
Doc Link:					https://ecm.idem.in.gov/cs/idcplg?IdcService=GET_FILE&dID=80108900&dDocName=80109123&Rendition=web&allowInterrupt=1&noSaveAs=1	
Info Link:					https://vfc.idem.in.gov/DocumentDetail.aspx?dID=80108900	
<u>Document Details</u>						
Doc No:	69801985			Size:	255 K	
Document Type:	OLQ Permit			Date:	05/25/1983	
Program:	HW Site					
Doc Link:					https://ecm.idem.in.gov/cs/idcplg?IdcService=GET_FILE&dID=4532221&dDocName=69801985&Rendition=web&allowInterrupt=1&noSaveAs=1	
Info Link:					https://vfc.idem.in.gov/DocumentDetail.aspx?dID=4532221	
<u>Document Details</u>						
Doc No:	80027837			Size:	294 K	
Document Type:	OLQ Permit			Date:	04/23/2015	
Program:	HW Site					
Doc Link:					https://ecm.idem.in.gov/cs/idcplg?IdcService=GET_FILE&dID=80027670&dDocName=80027837&Rendition=web&allowInterrupt=1&noSaveAs=1	
Info Link:					https://vfc.idem.in.gov/DocumentDetail.aspx?dID=80027670	
<u>Document Details</u>						
Doc No:	29361185			Size:	751 K	
Document Type:	OLQ Authorization			Date:	04/01/2008	
Program:	HW Site					
Doc Link:					https://ecm.idem.in.gov/cs/idcplg?IdcService=GET_FILE&dID=3410969&dDocName=29361185&Rendition=web&allowInterrupt=1&noSaveAs=1	
Info Link:					https://vfc.idem.in.gov/DocumentDetail.aspx?dID=3410969	
<u>Document Details</u>						
Doc No:	80109131			Size:	259 K	
Document Type:	OLQ Permit			Date:	08/18/2015	
Program:	HW Site					
Doc Link:					https://ecm.idem.in.gov/cs/idcplg?IdcService=GET_FILE&dID=80108908&dDocName=80109131&Rendition=web&allowInterrupt=1&noSaveAs=1	
Info Link:					https://vfc.idem.in.gov/DocumentDetail.aspx?dID=80108908	
<u>Document Details</u>						
Doc No:	29623070			Size:	145 K	
Document Type:	OLQ Report			Date:	03/03/2000	
Program:	HW Site					
Doc Link:					https://ecm.idem.in.gov/cs/idcplg?IdcService=GET_FILE&dID=3399657&dDocName=29623070&Rendition=web&allowInterrupt=1&noSaveAs=1	
Info Link:					https://vfc.idem.in.gov/DocumentDetail.aspx?dID=3399657	

Map Key	Number of Records	Direction	Distance (mi/ft)	Elev/Diff (ft)	Site	DB
---------	-------------------	-----------	------------------	----------------	------	----

FORT WAYNE IN 46808

EPA ID:	IND000803890	Pgm Sys ID:	IND000803890
Primary Nm (MAP):	INDIANA DEPT OF TRANSP FORT WAYNE	Loc Addr (MAP):	5333 HATFIELD ROAD
City Name:	FORT WAYNE	Postal Code:	46808
Site Name:	INDIANA DEPT OF TRANSP FORT WAYNE	County Name:	ALLEN
Street Address:	5333 HATFIELD ROAD	Latitude83:	41.126233
Street Address 2:		Longitude83:	-85.181496
City:	FORT WAYNE	PGM SYS ID(CalOES):	IND000803890
State:	IN	Name(CalOES):	INDIANA DEPT OF TRANSP FORT WAYNE
Zip:	46808	Loc Addr(CalOES):	5333 HATFIELD ROAD
County:	ALLEN	City(CalOES):	FORT WAYNE
Latitude:	+41.126944	Postal(CalOES):	46808
Longitude:	-085.176944	County(CalOES):	ALLEN
Latitude83(CalOES):	41.126233	Longitude83(CalOES):	-85.181496
Data Source:	EPA Superfund Data and Reports Active Site Inventory (List 8R Active);EPA FRS Interests Map - SEMS;CalOES EPA RCRA TSDF Map - SEMS		

Site Level Information

Site ID:	0507362	Superfund Alt Agmt:	No
NPL:	Not on the NPL	FIPS Code:	18003
Federal Facility:	No	Cong District:	04
FF Docket:	No	Region:	05
Non NPL Status:	Removal Only Site (No Site Assessment Work Needed)		

GIS Information

Registry ID:	110067352322	Pgm Sys Acnm:	SEMS
Active Status:	NOT ON THE NPL	Accuracy Value:	50
Key Field:	SEMSIND000803890	HUC8 Code:	04100004
Interest Type:	SUPERFUND (NON-NPL)	HUC 12:	
Fed Agency Name:		Public Ind:	Y
Fed Facility Code:		Pgm Report:	no data yet
Federal Land Ind:		X:	-85.18149620799994
EPA Region Code:	05	Y:	41.12623316300005
Fips Code:	18003		
Collect Mth Desc:	ADDRESS MATCHING-HOUSE NUMBER		
Ref Point Desc:	ENTRANCE POINT OF A FACILITY OR STATION		
Fac Url:	https://ofmpub.epa.gov/frs_public2/fii_query_detail.disp_program_facility?p_registry_id=110067352322		
Program Url:			
Pgm Report Url:	no data yet		

CalOES EPA RCRA TSDF - SEMS

Registry ID:	110067352322	HUC 12:	
Interest Type:	SUPERFUND (NON-NPL)	Collect Mth Desc:	ADDRESS MATCHING-HOUSE NUMBER
Active Status:	NOT ON THE NPL	Accuracy Value:	50
Pgm Sys Acnm:	SEMS	Ref Point Desc:	ENTRANCE POINT OF A FACILITY OR STATION
Federal Agency Nm:		EPA Region Code:	05
Federal Land Ind:		Key Field:	SEMSIND000803890
Fed Facility Cd:		Create Dt:	10/26/2021
Public Ind:	Y	Update Dt:	11/24/2021
FIPS Code:	18003	Last Reported Dt:	
HUC8 Code:	04100004		
Pgm Report Url:	no data yet		
Program URL:			
Fac Url:	https://ofmpub.epa.gov/frs_public2/fii_query_detail.disp_program_facility?p_registry_id=110067352322		

<u>7</u>	9 of 12	ESE	0.11 / 592.21	834.16 / -2	INDOT Facility 5333 Hatfield Road Fort Wayne Allen County Fort Wayne IN	SPILLS
----------	---------	-----	---------------	-------------	---	--------

Map Key	Number of Records	Direction	Distance (mi/ft)	Elev/Diff (ft)	Site	DB
---------	-------------------	-----------	------------------	----------------	------	----

Incident No: 94815 **City:** Fort Wayne
Incident Status: Closed **County:** Allen
Incident Date: 25-Jan-2021 14:00:00 **Public Intake:**
Source Description:
Spill Location: INDOT Facility 5333 Hatfield Road Fort Wayne Allen County

Spills Incidents Detail Info

Reported Date: 25-Jan-2021 14:10:00 **Amount Spilled:** 70
Material: Calcium chloride **Units:** gallons
Receiving Water: **Zip Code:** 46808
Spill Type: Emergency Response-Other

7	10 of 12	ESE	0.11 / 592.21	834.16 / -2	IN DOT FORT WAYNE SUBDISTRICT UNIT 1 5333 HATFIELD RD FT WAYNE IN 46808-1042	INDUSTRIAL WASTE
-------------------	----------	-----	---------------	-------------	---	------------------

Regulatory: IND000803890
Date Collected:
County: ALLEN
Latitude: 41.125149000
Longitude: -85.183001000

Details

Prog Desc: HAZARDOUS WASTE SITES
Reference: Access Point

7	11 of 12	ESE	0.11 / 592.21	834.16 / -2	INDIANA DEPT OF TRANSPORTATION-FTW 5333 HATFIELD RD FORT WAYNE IN 46808	CHEM
-------------------	----------	-----	---------------	-------------	--	------

Physical Address: **Latitude:**
Facility County: ALLEN **Longitude:**

Details

Category: 6 **Mailing City:** FORT WAYNE
Type: PESTICIDE APPLICATORS **Mailing Zip:** 46808
Applicator Name: JOE L. ORTIZ **Phone:** 866-227-3555
Mailing Address: 5333 HATFIELD RD **County:** ALLEN
Mailing State: IN
Category Description: INDUSTRIAL WEED MANAGEMENT
Email:

Category: 6 **Mailing City:** FORT WAYNE
Type: PESTICIDE APPLICATORS **Mailing Zip:** 46808
Applicator Name: BRADLEY RYAN BEVER **Phone:** 866-227-3555
Mailing Address: 5333 HATFIELD RD **County:** ALLEN
Mailing State: IN
Category Description: INDUSTRIAL WEED MANAGEMENT
Email:

Category: 6 **Mailing City:** FORT WAYNE
Type: PESTICIDE APPLICATORS **Mailing Zip:** 46808
Applicator Name: JEREMY ADAM SWICK **Phone:** 219-484-9541
Mailing Address: 5333 HATFIELD RD **County:** ALLEN
Mailing State: IN
Category Description: INDUSTRIAL WEED MANAGEMENT
Email:

Map Key	Number of Records	Direction	Distance (mi/ft)	Elev/Diff (ft)	Site	DB
Category: Type: Applicator Name: Mailing Address: Mailing State: Category Description: Email:	6				Mailing City: Mailing Zip: Phone: County:	FORT WAYNE 46808 219-484-9541 ALLEN
Category: Type: Applicator Name: Mailing Address: Mailing State: Category Description: Email:	6				Mailing City: Mailing Zip: Phone: County:	FORT WAYNE 46808 866-227-3555 ALLEN
Category: Type: Applicator Name: Mailing Address: Mailing State: Category Description: Email:	6				Mailing City: Mailing Zip: Phone: County:	FORT WAYNE 46808 866-227-3555 ALLEN
Category: Type: Applicator Name: Mailing Address: Mailing State: Category Description: Email:	6				Mailing City: Mailing Zip: Phone: County:	FORT WAYNE 46808 866-227-3555 ALLEN
Category: Type: Applicator Name: Mailing Address: Mailing State: Category Description: Email:	6				Mailing City: Mailing Zip: Phone: County:	FORT WAYNE 46808 866-227-3555 ALLEN
Category: Type: Applicator Name: Mailing Address: Mailing State: Category Description: Email:	6				Mailing City: Mailing Zip: Phone: County:	FORT WAYNE 46808 866-227-3555 ALLEN
Category: Type: Applicator Name: Mailing Address: Mailing State: Category Description: Email:	6				Mailing City: Mailing Zip: Phone: County:	FORT WAYNE 46808 866-227-3555 ALLEN
Category: Type: Applicator Name: Mailing Address: Mailing State: Category Description: Email:	1,6				Mailing City: Mailing Zip: Phone: County:	FORT WAYNE 46808 866-227-3555 ALLEN
Category: Type: Applicator Name: Mailing Address: Mailing State: Category Description: Email:	6				Mailing City: Mailing Zip: Phone: County:	FORT WAYNE 46808 219-484-9541 ALLEN

Map Key	Number of Records	Direction	Distance (mi/ft)	Elev/Diff (ft)	Site	DB
Category Description:		INDUSTRIAL WEED MANAGEMENT				
Email:						
Category:	6				Mailing City:	FORT WAYNE
Type:	PESTICIDE APPLICATORS				Mailing Zip:	46808
Applicator Name:	ZACHARY MATTHEW ZURCHER				Phone:	866-227-3555
Mailing Address:	5333 HATFIELD RD				County:	ALLEN
Mailing State:	IN					
Category Description:		INDUSTRIAL WEED MANAGEMENT				
Email:						

7	12 of 12	ESE	0.11 / 592.21	834.16 / -2	US 27 & SR 224 5333 Hatfield Rd Fort Wayne IN 46808	SCP
Regulatory Prog ID:	199911075				Reference:	Access Point
Cleanup Site No:	199911075				Latitude:	41.127249
Status:	Delisted				Longitude:	-85.179789
Name:	US 27 & SR 224					
Address:	5333 Hatfield Rd					
City:	Fort Wayne					
Zip:	46808					
County:	Allen					
Agency Interest Name (Map):	IN DOT Fort Wayne Subdistrict Unit 1					
Address (Map):						
Municipality (Map):						
Zip Code (Map):						
Data Source:	IndianaMap Open Data Hub-Remediation Cleanup Sites; Indiana Department of Environmental Management-State Cleanup Program					

IndianaMap Open Data Hub-Remediation Cleanup Sites Details(October 19, 2018)

Agency Interest ID:	224				Method Description:	001
Data Collected:	2/28/2006, 7:00 PM				Source Map Scale:	
Collector Name:	SMOORE				Sub Program:	
Collector Type:					Accuracy:	50
Created Date:	4/20/2022, 2:41 PM				Accuracy Units:	meters
Created User:	CJWaldro@idem.IN.gov				Easting:	652791.2563772
Last Edited Date:	4/20/2022, 2:41 PM				Northing:	4554479.66479671
Last Edited User:	CJWaldro@idem.IN.gov				X:	-85.1797939481301
GPS Receiver Type:					Y:	41.1272568555276
Agency Interest Name:	IN DOT Fort Wayne Subdistrict Unit 1					

Indiana Department of Environmental Management-State Cleanup Program Details(July 2020)

Media Name:	Soil
Contaminant:	Fuel By-products
Chemical:	Petroleum Products

8	1 of 2	WNW	0.13 / 660.98	841.89 / 6	GRANDVIEW PHARMACY 48538 6032 HIGHVIEW DR STE C FORT WAYNE IN 46818	HAZ WASTE SITES
AI ID:	120100					
Program:	HW Site					
County:	ALLEN					
Note:	Documents related to facilities in Indiana can be searched on the IDEM Virtual File Cabinet Virtual File Cabinet: https://vfc.idem.in.gov/DocumentSearch.aspx					

Document Details

Doc No:	80599689			Size:	489 K
Document Type:	OLQ Authorization			Date:	01/23/2018
Program:	HW Site				

Map Key	Number of Records	Direction	Distance (mi/ft)	Elev/Diff (ft)	Site	DB
---------	-------------------	-----------	------------------	----------------	------	----

Doc Link: https://ecm.idem.in.gov/cs/idcplg?IdcService=GET_FILE&dID=80600349&dDocName=80599689&Rendition=web&allowInterrupt=1&noSaveAs=1
Info Link: <https://vfc.idem.in.gov/DocumentDetail.aspx?dID=80600349>

Document Details

Doc No: 82788232 **Size:** 473 K
Document Type: OLQ Report **Date:** 02/22/2019
Program: HW Site
Doc Link: https://ecm.idem.in.gov/cs/idcplg?IdcService=GET_FILE&dID=82789627&dDocName=82788232&Rendition=web&allowInterrupt=1&noSaveAs=1
Info Link: <https://vfc.idem.in.gov/DocumentDetail.aspx?dID=82789627>

<u>8</u>	2 of 2	WNW	0.13 / 660.98	841.89 / 6	GRANDVIEW PHARMACY 48538 6032 HIGHVIEW DR STE C FORT WAYNE IN 46818	RCRA NON GEN
----------	--------	-----	---------------	------------	---	-----------------

EPA Handler ID: INR000145060
Gen Status Universe: No Report
Contact Name: NICOLE WILKINSON
Contact Address: 1 , CVS DR MC2340 , , WOONSOCKET , RI, 02895 , US
Contact Phone No and Ext: 401-770-7132
Contact Email: NICOLE.WILKINSON@CVSHEALTH.COM
Contact Country: US
County Name: ALLEN
EPA Region: 05
Land Type: Private
Receive Date: 20200402
Location Latitude:
Location Longitude:

Violation/Evaluation Summary

Note: NO RECORDS: As of Jul 2023, there are no Compliance Monitoring and Enforcement (violation) records associated with this facility (EPA ID).

Handler Summary

Importer Activity: No
Mixed Waste Generator: No
Transporter Activity: No
Transfer Facility: No
Onsite Burner Exemption: No
Furnace Exemption: No
Underground Injection Activity: No
Commercial TSD: No
Used Oil Transporter: No
Used Oil Transfer Facility: No
Used Oil Processor: No
Used Oil Refiner: No
Used Oil Burner: No
Used Oil Market Burner: No
Used Oil Spec Marketer: No

Hazardous Waste Handler Details

Sequence No: 1
Receive Date: 20180124
Handler Name: GRANDVIEW PHARMACY 48538
Source Type: Notification
Federal Waste Generator Code: 3
Generator Code Description: Very Small Quantity Generator

Map Key	Number of Records	Direction	Distance (mi/ft)	Elev/Diff (ft)	Site	DB
<u>Waste Code Details</u>						
Hazardous Waste Code:			D001			
Waste Code Description:			IGNITABLE WASTE			
Hazardous Waste Code:			D002			
Waste Code Description:			CORROSIVE WASTE			
Hazardous Waste Code:			D004			
Waste Code Description:			ARSENIC			
Hazardous Waste Code:			D005			
Waste Code Description:			BARIUM			
Hazardous Waste Code:			D006			
Waste Code Description:			CADMIUM			
Hazardous Waste Code:			D007			
Waste Code Description:			CHROMIUM			
Hazardous Waste Code:			D008			
Waste Code Description:			LEAD			
Hazardous Waste Code:			D009			
Waste Code Description:			MERCURY			
Hazardous Waste Code:			D010			
Waste Code Description:			SELENIUM			
Hazardous Waste Code:			D011			
Waste Code Description:			SILVER			
Hazardous Waste Code:			D016			
Waste Code Description:			2,4-D (2,4-DICHLOROPHENOXYACETIC ACID)			
Hazardous Waste Code:			D018			
Waste Code Description:			BENZENE			
Hazardous Waste Code:			D024			
Waste Code Description:			M-CRESOL			
Hazardous Waste Code:			D027			
Waste Code Description:			1,4-DICHLOROBENZENE			
Hazardous Waste Code:			D035			
Waste Code Description:			METHYL ETHYL KETONE			
Hazardous Waste Code:			D039			
Waste Code Description:			TETRACHLOROETHYLENE			
Hazardous Waste Code:			P001			
Waste Code Description:			2H-1-BENZOPYRAN-2-ONE, 4-HYDROXY-3-(3-OXO-1-PHENYLBUTYL)-, & SALTS, WHEN PRESENT AT CONCENTRATIONS GREATER THAN 0.3% (OR) WARFARIN, & SALTS, WHEN PRESENT AT CONCENTRATIONS GREATER THAN 0.3%			
Hazardous Waste Code:			P012			
Waste Code Description:			ARSENIC OXIDE AS ₂ O ₃ (OR) ARSENIC TRIOXIDE			
Hazardous Waste Code:			P075			
Waste Code Description:			NICOTINE, & SALTS (OR) PYRIDINE, 3-(1-METHYL-2-PYRROLIDINYL)-,(S)-, & SALTS			
Hazardous Waste Code:			P188			
Waste Code Description:			BENZOIC ACID, 2-HYDROXY-, COMPD. WITH (3AS-CIS)-1,2,3,3A,8,8A-HEXAHYDRO-1,3A,8-TRIMETHYLPYRROLO[2,3-B]INDOL-5-YL METHYLCARBAMATE ESTER (1:1) (OR) PHYSOSTIGMINE SALICYLATE			
Hazardous Waste Code:			U002			
Waste Code Description:			2-PROPANONE (I) (OR) ACETONE (I)			

Map Key	Number of Records	Direction	Distance (mi/ft)	Elev/Diff (ft)	Site	DB
Hazardous Waste Code: Waste Code Description:					U010 AZIRINO [2',3':3,4]PYRROLO[1,2-A]INDOLE-4,7-DIONE, 6-AMINO-8-[[AMINOCARBONYL]OXY]METHYL]-1,1A, 2,8,8A,8B-HEXAHYDRO-8A-METHOXY-5-METHYL-, [1AS-(1AALPHA, 8BETA, 8AALPHA, 8BALPHA)]- (OR) MITOMYCIN C	
Hazardous Waste Code: Waste Code Description:					U034 ACETALDEHYDE, TRICHLORO- (OR) CHLORAL	
Hazardous Waste Code: Waste Code Description:					U035 BENZENE BUTANOIC ACID, 4-[BIS(2-CHLOROETHYL)AMINO]- (OR) CHLORAMBUCIL	
Hazardous Waste Code: Waste Code Description:					U044 CHLOROFORM (OR) METHANE, TRICHLORO-	
Hazardous Waste Code: Waste Code Description:					U058 2H-1,3,2-OXAZAPHOSPHORIN-2-AMINE, N,N-BIS(2-CHLOROETHYL)TETRAHYDRO-, 2-OXIDE (OR) CYCLOPHOSPHAMIDE	
Hazardous Waste Code: Waste Code Description:					U059 5,12-NAPHTHACENEDIONE, 8-ACETYL-10-[(3-AMINO-2,3,6-TRIDEOXY)-ALPHA-L-LYXO-HEXOPYRANOSYL] OXY]-7,8,9,10-TETRAHYDRO-6,8,11-TRIHYDROXY-1-METHOXY-, (8S-CIS)- (OR) DAUNOMYCIN	
Hazardous Waste Code: Waste Code Description:					U070 BENZENE, 1,2-DICHLORO- (OR) O-DICHLOROBENZENE	
Hazardous Waste Code: Waste Code Description:					U072 BENZENE, 1,4-DICHLORO- (OR) P-DICHLOROBENZENE	
Hazardous Waste Code: Waste Code Description:					U089 DIETHYLSTILBESTEROL (OR) PHENOL, 4,4'-(1,2-DIETHYL-1,2-ETHENEDIYL)BIS, (E)-	
Hazardous Waste Code: Waste Code Description:					U122 FORMALDEHYDE	
Hazardous Waste Code: Waste Code Description:					U129 CYCLOHEXANE, 1,2,3,4,5,6-HEXACHLORO-, (1ALPHA, 2ALPHA, 3BETA, 4ALPHA, 5ALPHA, 6BETA)- (OR) LINDANE	
Hazardous Waste Code: Waste Code Description:					U132 HEXACHLOROPHENE (OR) PHENOL, 2,2'-METHYLENEBIS[3,4,6-TRICHLORO-	
Hazardous Waste Code: Waste Code Description:					U150 L-PHENYLALANINE, 4-[BIS(2-CHLOROETHYL)AMINO]- (OR) MELPHALAN	
Hazardous Waste Code: Waste Code Description:					U200 RESERPINE (OR) YOHIMBAN-16-CARBOXYLIC ACID, 11,17-DIMETHOXY-18-[(3,4,5-TRIMETHOXYBENZOYL) OXY]-, METHYL ESTER, (3BETA, 16BETA, 17ALPHA, 18BETA, 20ALPHA)-	
Hazardous Waste Code: Waste Code Description:					U201 1,3-BENZENEDIOL (OR) RESORCINOL	
Hazardous Waste Code: Waste Code Description:					U204 SELENIOUS ACID (OR) SELENIUM DIOXIDE	
Hazardous Waste Code: Waste Code Description:					U205 SELENIUM SULFIDE (OR) SELENIUM SULFIDE SES2 (R,T)	
Hazardous Waste Code: Waste Code Description:					U206 D-GLUCOSE, 2-DEOXY-2-[[METHYLNITROSOAMINO)-CARBONYL]AMINO]- (OR) GLUCOPYRANOSE, 2-DEOXY-2-(3-METHYL-3-NITROSOUREIDO)-, D- (OR) STREPTOZOTOCIN	
Hazardous Waste Code: Waste Code Description:					U210 ETHENE, TETRACHLORO- (OR) TETRACHLOROETHYLENE	
Hazardous Waste Code: Waste Code Description:					U279 CARBARYL (OR) 1-NAPHTHALENOL, METHYLCARBAMATE	
Hazardous Waste Code: Waste Code Description:					U411 PHENOL, 2-(1-METHYLETHOXY)-, METHYLCARBAMATE (OR) PROPOXUR	

Map Key	Number of Records	Direction	Distance (mi/ft)	Elev/Diff (ft)	Site	DB
----------------	--------------------------	------------------	-------------------------	-----------------------	-------------	-----------

Hazardous Waste Handler Details

Sequence No: 2
Receive Date: 20190313
Handler Name: GRANDVIEW PHARMACY 48538
Source Type: Notification
Federal Waste Generator Code: 1
Generator Code Description: Large Quantity Generator

Waste Code Details

Hazardous Waste Code: D001
Waste Code Description: IGNITABLE WASTE

Hazardous Waste Code: D002
Waste Code Description: CORROSIVE WASTE

Hazardous Waste Code: D004
Waste Code Description: ARSENIC

Hazardous Waste Code: D005
Waste Code Description: BARIUM

Hazardous Waste Code: D006
Waste Code Description: CADMIUM

Hazardous Waste Code: D007
Waste Code Description: CHROMIUM

Hazardous Waste Code: D008
Waste Code Description: LEAD

Hazardous Waste Code: D009
Waste Code Description: MERCURY

Hazardous Waste Code: D010
Waste Code Description: SELENIUM

Hazardous Waste Code: D011
Waste Code Description: SILVER

Hazardous Waste Code: D016
Waste Code Description: 2,4-D (2,4-DICHLOROPHENOXYACETIC ACID)

Hazardous Waste Code: D018
Waste Code Description: BENZENE

Hazardous Waste Code: D024
Waste Code Description: M-CRESOL

Hazardous Waste Code: D027
Waste Code Description: 1,4-DICHLOROBENZENE

Hazardous Waste Code: D035
Waste Code Description: METHYL ETHYL KETONE

Hazardous Waste Code: D039
Waste Code Description: TETRACHLOROETHYLENE

Hazardous Waste Code: P001
Waste Code Description: 2H-1-BENZOPYRAN-2-ONE, 4-HYDROXY-3-(3-OXO-1-PHENYLBUTYL)-, & SALTS, WHEN PRESENT AT CONCENTRATIONS GREATER THAN 0.3% (OR) WARFARIN, & SALTS, WHEN PRESENT AT CONCENTRATIONS GREATER THAN 0.3%

Hazardous Waste Code: P012
Waste Code Description: ARSENIC OXIDE AS2O3 (OR) ARSENIC TRIOXIDE

Map Key	Number of Records	Direction	Distance (mi/ft)	Elev/Diff (ft)	Site	DB
Hazardous Waste Code:			P075			
Waste Code Description:			NICOTINE, & SALTS (OR) PYRIDINE, 3-(1-METHYL-2-PYRROLIDINYL)-,(S)-, & SALTS			
Hazardous Waste Code:			P188			
Waste Code Description:			BENZOIC ACID, 2-HYDROXY-, COMPD. WITH (3AS-CIS)-1,2,3,3A,8,8A-HEXAHYDRO-1,3A,8-TRIMETHYLPYRROLO[2,3-B]INDOL-5-YL METHYLCARBAMATE ESTER (1:1) (OR) PHYSOSTIGMINE SALICYLATE			
Hazardous Waste Code:			U002			
Waste Code Description:			2-PROPANONE (I) (OR) ACETONE (I)			
Hazardous Waste Code:			U010			
Waste Code Description:			AZIRINO [2',3':3,4]PYRROLO[1,2-A]INDOLE-4,7-DIONE, 6-AMINO-8-[[AMINOCARBONYLOXY]METHYL]-1,1A,2,8,8A,8B-HEXAHYDRO-8A-METHOXY-5-METHYL-, [1AS-(1AALPHA, 8BETA, 8AALPHA, 8BALPHA)]- (OR) MITOMYCIN C			
Hazardous Waste Code:			U034			
Waste Code Description:			ACETALDEHYDE, TRICHLORO- (OR) CHLORAL			
Hazardous Waste Code:			U035			
Waste Code Description:			BENZENE BUTANOIC ACID, 4-[BIS(2-CHLOROETHYL)AMINO]- (OR) CHLORAMBUCIL			
Hazardous Waste Code:			U044			
Waste Code Description:			CHLOROFORM (OR) METHANE, TRICHLORO-			
Hazardous Waste Code:			U058			
Waste Code Description:			2H-1,3,2-OXAZAPHOSPHORIN-2-AMINE, N,N-BIS(2-CHLOROETHYL)TETRAHYDRO-, 2-OXIDE (OR) CYCLOPHOSPHAMIDE			
Hazardous Waste Code:			U059			
Waste Code Description:			5,12-NAPHTHACENEDIONE, 8-ACETYL-10-[(3-AMINO-2,3,6-TRIDEOXY)-ALPHA-L-LYXO-HEXOPYRANOSYL]OXY]-7,8,9,10-TETRAHYDRO-6,8,11-TRIHYDROXY-1-METHOXY-, (8S-CIS)- (OR) DAUNOMYCIN			
Hazardous Waste Code:			U070			
Waste Code Description:			BENZENE, 1,2-DICHLORO- (OR) O-DICHLOROBENZENE			
Hazardous Waste Code:			U072			
Waste Code Description:			BENZENE, 1,4-DICHLORO- (OR) P-DICHLOROBENZENE			
Hazardous Waste Code:			U089			
Waste Code Description:			DIETHYLSTILBESTEROL (OR) PHENOL, 4,4'-(1,2-DIETHYL-1,2-ETHENEDIYL)BIS, (E)-			
Hazardous Waste Code:			U122			
Waste Code Description:			FORMALDEHYDE			
Hazardous Waste Code:			U129			
Waste Code Description:			CYCLOHEXANE, 1,2,3,4,5,6-HEXACHLORO-, (1ALPHA, 2ALPHA, 3BETA, 4ALPHA, 5ALPHA, 6BETA)- (OR) LINDANE			
Hazardous Waste Code:			U132			
Waste Code Description:			HEXACHLOROPHENE (OR) PHENOL, 2,2'-METHYLENEBIS[3,4,6-TRICHLORO-			
Hazardous Waste Code:			U150			
Waste Code Description:			L-PHENYLALANINE, 4-[BIS(2-CHLOROETHYL)AMINO]- (OR) MELPHALAN			
Hazardous Waste Code:			U200			
Waste Code Description:			RESERPINE (OR) YOHIMBAN-16-CARBOXYLIC ACID, 11,17-DIMETHOXY-18-[(3,4,5-TRIMETHOXYBENZOYL)OXY]-, METHYL ESTER, (3BETA, 16BETA, 17ALPHA, 18BETA, 20ALPHA)-			
Hazardous Waste Code:			U201			
Waste Code Description:			1,3-BENZENEDIOL (OR) RESORCINOL			
Hazardous Waste Code:			U204			
Waste Code Description:			SELENIOUS ACID (OR) SELENIUM DIOXIDE			
Hazardous Waste Code:			U205			
Waste Code Description:			SELENIUM SULFIDE (OR) SELENIUM SULFIDE SES2 (R,T)			

Map Key	Number of Records	Direction	Distance (mi/ft)	Elev/Diff (ft)	Site	DB
Hazardous Waste Code: Waste Code Description:			U206		D-GLUCOSE, 2-DEOXY-2-[[[(METHYLNITROSOAMINO)-CARBONYL]AMINO]- (OR) GLUCOPYRANOSE, 2-DEOXY-2-(3-METHYL-3-NITROSOUREIDO)-,D- (OR) STREPTOZOTOCIN	
Hazardous Waste Code: Waste Code Description:			U210		ETHENE, TETRACHLORO- (OR) TETRACHLOROETHYLENE	
Hazardous Waste Code: Waste Code Description:			U279		CARBARYL (OR) 1-NAPHTHALENOL, METHYLCARBAMATE	
Hazardous Waste Code: Waste Code Description:			U411		PHENOL, 2-(1-METHYLETHOXY)-, METHYLCARBAMATE (OR) PROPOXUR	

Hazardous Waste Handler Details

Sequence No: 1
Receive Date: 20191104
Handler Name: GRANDVIEW PHARMACY 48538
Source Type: Deactivation
Federal Waste Generator Code: N
Generator Code Description: Not a Generator, Verified

Hazardous Waste Handler Details

Sequence No: 1
Receive Date: 20200402
Handler Name: GRANDVIEW PHARMACY 48538
Source Type: Annual/Biennial Report update with Notification
Federal Waste Generator Code: N
Generator Code Description: Not a Generator, Verified

Waste Code Details

Hazardous Waste Code: D001
Waste Code Description: IGNITABLE WASTE

Hazardous Waste Code: D002
Waste Code Description: CORROSIVE WASTE

Hazardous Waste Code: D005
Waste Code Description: BARIUM

Hazardous Waste Code: D006
Waste Code Description: CADMIUM

Hazardous Waste Code: D007
Waste Code Description: CHROMIUM

Hazardous Waste Code: D008
Waste Code Description: LEAD

Hazardous Waste Code: D009
Waste Code Description: MERCURY

Hazardous Waste Code: D010
Waste Code Description: SELENIUM

Hazardous Waste Code: D011
Waste Code Description: SILVER

Hazardous Waste Code: D013
Waste Code Description: LINDANE (1,2,3,4,5,6-HEXA-CHLOROCYCLOHEXANE, GAMMA ISOMER)

Hazardous Waste Code: D016
Waste Code Description: 2,4-D (2,4-DICHLOROPHENOXYACETIC ACID)

Map Key	Number of Records	Direction	Distance (mi/ft)	Elev/Diff (ft)	Site	DB
Hazardous Waste Code: Waste Code Description:			D024 M-CRESOL			
Hazardous Waste Code: Waste Code Description:			D026 CRESOL			
Hazardous Waste Code: Waste Code Description:			D027 1,4-DICHLOROBENZENE			
Hazardous Waste Code: Waste Code Description:			U002 2-PROPANONE (I) (OR) ACETONE (I)			
Hazardous Waste Code: Waste Code Description:			U010 AZIRINO [2',3':3,4]PYRROLO[1,2-A]INDOLE-4,7-DIONE, 6-AMINO-8-[[AMINOCARBONYL]OXY]METHYL]-1,1A, 2,8,8A,8B-HEXAHYDRO-8A-METHOXY-5-METHYL-, [1AS-(1AALPHA, 8BETA, 8AALPHA, 8BALPHA)]- (OR) MITOMYCIN C			
Hazardous Waste Code: Waste Code Description:			U034 ACETALDEHYDE, TRICHLORO- (OR) CHLORAL			
Hazardous Waste Code: Waste Code Description:			U035 BENZENE BUTANOIC ACID, 4-[BIS(2-CHLOROETHYL)AMINO]- (OR) CHLORAMBUCIL			
Hazardous Waste Code: Waste Code Description:			U044 CHLOROFORM (OR) METHANE, TRICHLORO-			
Hazardous Waste Code: Waste Code Description:			U058 2H-1,3,2-OXAZAPHOSPHORIN-2-AMINE, N,N-BIS(2-CHLOROETHYL)TETRAHYDRO-, 2-OXIDE (OR) CYCLOPHOSPHAMIDE			
Hazardous Waste Code: Waste Code Description:			U059 5,12-NAPHTHACENEDIONE, 8-ACETYL-10-[(3-AMINO-2,3,6-TRIDEOXY)-ALPHA-L-LYXO-HEXOPYRANOSYL] OXY]-7,8,9,10-TETRAHYDRO-6,8,11-TRIHYDROXY-1-METHOXY-, (8S-CIS)- (OR) DAUNOMYCIN			
Hazardous Waste Code: Waste Code Description:			U122 FORMALDEHYDE			
Hazardous Waste Code: Waste Code Description:			U129 CYCLOHEXANE, 1,2,3,4,5,6-HEXACHLORO-, (1ALPHA, 2ALPHA, 3BETA, 4ALPHA, 5ALPHA, 6BETA)- (OR) LINDANE			
Hazardous Waste Code: Waste Code Description:			U150 L-PHENYLALANINE, 4-[BIS(2-CHLOROETHYL)AMINO]- (OR) MELPHALAN			
Hazardous Waste Code: Waste Code Description:			U165 NAPHTHALENE			
Hazardous Waste Code: Waste Code Description:			U188 PHENOL			
Hazardous Waste Code: Waste Code Description:			U200 RESERPINE (OR) YOHIMBAN-16-CARBOXYLIC ACID, 11,17-DIMETHOXY-18-[(3,4,5-TRIMETHOXYBENZOYL] OXY]-, METHYL ESTER, (3BETA, 16BETA, 17ALPHA, 18BETA, 20ALPHA)-			
Hazardous Waste Code: Waste Code Description:			U201 1,3-BENZENEDIOL (OR) RESORCINOL			
Hazardous Waste Code: Waste Code Description:			U204 SELENIOS ACID (OR) SELENIUM DIOXIDE			
Hazardous Waste Code: Waste Code Description:			U205 SELENIUM SULFIDE (OR) SELENIUM SULFIDE SES2 (R,T)			
Hazardous Waste Code: Waste Code Description:			U206 D-GLUCOSE, 2-DEOXY-2-[[METHYLNITROSOAMINO)-CARBONYL]AMINO]- (OR) GLUCOPYRANOSE, 2-DEOXY-2-(3-METHYL-3-NITROSOUREIDO)-,D- (OR) STREPTOZOTOCIN			
Hazardous Waste Code: Waste Code Description:			U236 2,7-NAPHTHALENEDISULFONIC ACID,3,3'-[(3,3'-DIMETHYL[1,1'-BIPHENYL]-4,4'-DIYL)BIS(AZO)BIS[5-AMINO-			

Map Key	Number of Records	Direction	Distance (mi/ft)	Elev/Diff (ft)	Site	DB
---------	-------------------	-----------	------------------	----------------	------	----

4-HYDROXY]-, TETRASODIUM SALT (OR) TRYPAN BLUE

Hazardous Waste Code: U248
Waste Code Description: 2H-1-BENZOPYRAN-2-ONE, 4-HYDROXY-3-(3-OXO-1-PHENYL-BUTYL)-, & SALTS, WHEN PRESENT AT CONCENTRATIONS OF 0.3% OR LESS (OR) WARFARIN, & SALTS, WHEN PRESENT AT CONCENTRATIONS OF 0.3% OR LESS

Owner/Operator Details

Owner/Operator Ind:	Current Owner	Street No:	
Type:	Private	Street 1:	6032 HIGHVIEW DR STE C
Name:	BARRY KNOLL LLC	Street 2:	
Date Became Current:	20180126	City:	FORT WAYNE
Date Ended Current:		State:	IN
Phone:	401-765-1500	Country:	US
Source Type:	Deactivation	Zip Code:	46818

Owner/Operator Ind:	Current Owner	Street No:	
Type:	Private	Street 1:	6032 HIGHVIEW DR STE C
Name:	BARRY KNOLL LLC	Street 2:	
Date Became Current:	20180126	City:	FORT WAYNE
Date Ended Current:		State:	IN
Phone:	401-765-1500	Country:	US
Source Type:	Annual/Biennial Report update with Notification	Zip Code:	46818

Owner/Operator Ind:	Current Operator	Street No:	
Type:	Private	Street 1:	ONE CVS DR
Name:	GRANDVIEW HEALTHCARE INCORPORATED	Street 2:	
Date Became Current:	20180126	City:	WOONSOCKET
Date Ended Current:		State:	RI
Phone:	401-765-1500	Country:	US
Source Type:	Notification	Zip Code:	02895

Owner/Operator Ind:	Current Operator	Street No:	
Type:	Private	Street 1:	ONE CVS DR
Name:	GRANDVIEW HEALTHCARE INCORPORATED	Street 2:	
Date Became Current:	20180126	City:	WOONSOCKET
Date Ended Current:		State:	RI
Phone:	401-765-1500	Country:	US
Source Type:	Deactivation	Zip Code:	02895

Owner/Operator Ind:	Current Operator	Street No:	
Type:	Private	Street 1:	ONE CVS DR
Name:	GRANDVIEW HEALTHCARE INCORPORATED	Street 2:	
Date Became Current:	20180126	City:	WOONSOCKET
Date Ended Current:		State:	RI
Phone:	401-765-1500	Country:	US
Source Type:	Annual/Biennial Report update with Notification	Zip Code:	02895

Owner/Operator Ind:	Current Owner	Street No:	
Type:	Private	Street 1:	6032 HIGHVIEW DR STE C
Name:	BARRY KNOLL LLC	Street 2:	
Date Became Current:	20180126	City:	FORT WAYNE
Date Ended Current:		State:	IN
Phone:	401-765-1500	Country:	US
Source Type:	Notification	Zip Code:	46818

Historical Handler Details

Receive Dt: 20191104
Generator Code Description: Not a Generator, Verified
Handler Name: GRANDVIEW PHARMACY 48538

Receive Dt: 20190313

Map Key	Number of Records	Direction	Distance (mi/ft)	Elev/Diff (ft)	Site	DB
Generator Code Description:		Large Quantity Generator				
Handler Name:		GRANDVIEW PHARMACY 48538				
Receive Dt:		20180124				
Generator Code Description:		Very Small Quantity Generator				
Handler Name:		GRANDVIEW PHARMACY 48538				
9	1 of 1	WSW	0.13 / 708.13	839.01 / 3	DAS ENGINEERING 3717 GOSHEN RD FORT WAYNE IN 46818	HAZ WASTE SITES
AI ID:		7256				
Program:		HW Site				
County:		ALLEN				
Note:		Documents related to facilities in Indiana can be searched on the IDEM Virtual File Cabinet Virtual File Cabinet: https://vfc.idem.in.gov/DocumentSearch.aspx				
Document Details						
Doc No:		50086892		Size:		828 K
Document Type:		OLQ Field Inspections		Date:		02/21/2002
Program:		HW Site				
Doc Link:		https://ecm.idem.in.gov/cs/idcplg?IdcService=GET_FILE&dID=3656465&dDocName=50086892&Rendition=web&allowInterrupt=1&noSaveAs=1				
Info Link:		https://vfc.idem.in.gov/DocumentDetail.aspx?dID=3656465				
10	1 of 1	WSW	0.16 / 845.22	835.84 / 0	UNKNOWN 5108 HILLEGAS RD FORT WAYNE IN 46818	VFC FACILITIES
AI ID:		7290				
Program:						
County:		ALLEN				
Note:		Documents related to facilities in Indiana can be searched on the IDEM Virtual File Cabinet Virtual File Cabinet: https://vfc.idem.in.gov/DocumentSearch.aspx				
11	1 of 2	WSW	0.16 / 863.18	842.38 / 7	Former J M Long Construction Incorporated 3723 Goshen Rd Fort Wayne IN 46818	UST
UST Facility ID:		8562				
Facility Name:		Former J M Long Construction Incorporated				
Fac Name(Red-Tags):				County(Red-Tags):		
Owner ID:		11035		State:		IN
Owner Name:		Nbd Bank Fort Wayne		Zip Code:		46818
Street Address:		3723 Goshen Rd		Owner(Red-Tags):		
Address(Red-Tags):				Source File:		IDEM - UST Report
City:		Fort Wayne		Owner Address:		1 Summit Square
City(Red-Tags):				Owner Addr Line 2:		
County:		Allen		Owner City:		Fort Wayne
				Owner State:		IN
				Owner Zip Code:		46801
Tank Info						
Tank No:		1		Closure Date:		1/1/1991
Tracs Tank No:		1C1		Substance:		Gasoline
Tank Status:		Permanently Out of Service		Tank Capacity:		1000
Master AI No:		2306		Install Date:		1/1/1980
11	2 of 2	WSW	0.16 / 863.18	842.38 / 7	FORMER J M LONG CONSTRUCTION INCORPORATED 3723 GOSHEN RD STE B FORT WAYNE IN 468181522	UST VFC

AI ID: 2306
Program: UST
County: ALLEN
Note: Documents related to facilities in Indiana can be searched on the IDEM Virtual File Cabinet Virtual File Cabinet: <https://vfc.idem.in.gov/DocumentSearch.aspx>

VFC Document Search

Doc No: 21798380 **Size:** 28 K
Document Type: UST Closure **Date:** 02/07/1992
Program: UST
Doc Link: https://ecm.idem.in.gov/cs/idcplg?IdcService=GET_FILE&dID=2651672&dDocName=21798380&Rendition=web&allowInterrupt=1&noSaveAs=1
Info Link: <https://vfc.idem.in.gov/DocumentDetail.aspx?dID=2651672>

VFC Document Info Search

Status: Released **Security Group:** Public
Program: UST **Ulcers No:**
FID: 8562 **Author:** Migration
County: **Checked Out By:**
Document Date: 2/7/1992 12:00 AM **Parent Folder:**
IDEM Document Type: UST Closure **Scan Date:** 9/12/2007 12:00 AM
Certificate Type: **No of Pages:** 0
Account: IDEM/OLQ/UST/UST
Report Type:
Brownfields Letter Type:
Cross Reference ID:
Contractor:
Formats: application/pdf

VFC Document Search

Doc No: 21798379 **Size:** 22 K
Document Type: UST Closure **Date:** 03/02/1992
Program: UST
Doc Link: https://ecm.idem.in.gov/cs/idcplg?IdcService=GET_FILE&dID=2739282&dDocName=21798379&Rendition=web&allowInterrupt=1&noSaveAs=1
Info Link: <https://vfc.idem.in.gov/DocumentDetail.aspx?dID=2739282>

VFC Document Info Search

Status: Released **Security Group:** Public
Program: UST **Ulcers No:**
FID: 8562 **Author:** Migration
County: **Checked Out By:**
Document Date: 3/2/1992 12:00 AM **Parent Folder:**
IDEM Document Type: UST Closure **Scan Date:** 9/12/2007 12:00 AM
Certificate Type: **No of Pages:** 0
Account: IDEM/OLQ/UST/UST
Report Type:
Brownfields Letter Type:
Cross Reference ID:
Contractor:
Formats: application/pdf

VFC Document Search

Doc No: 21798382 **Size:** 161 K
Document Type: UST Closure **Date:** 11/16/1993
Program: UST
Doc Link: https://ecm.idem.in.gov/cs/idcplg?IdcService=GET_FILE&dID=2651672&dDocName=21798382&Rendition=web&allowInterrupt=1&noSaveAs=1

Map Key	Number of Records	Direction	Distance (mi/ft)	Elev/Diff (ft)	Site	DB
---------	-------------------	-----------	------------------	----------------	------	----

Info Link: <https://vfc.idem.in.gov/DocumentDetail.aspx?dID=2651673>

VFC Document Info Search

Status:	Released	Security Group:	Public
Program:	UST	Ulcers No:	
FID:	8562	Author:	Migration
County:		Checked Out By:	
Document Date:	11/16/1993 12:00 AM	Parent Folder:	
IDEM Document Type:	UST Closure	Scan Date:	9/12/2007 12:00 AM
Certificate Type:		No of Pages:	0
Account:	IDEM/OLQ/UST/UST		
Report Type:			
Brownfields Letter Type:			
Cross Reference ID:			
Contractor:			
Formats:	application/pdf		

VFC Document Search

Doc No:	21798387	Size:	361 K
Document Type:	UST Closure	Date:	11/19/1993
Program:	UST		
Doc Link:	https://ecm.idem.in.gov/cs/idcplg?IdcService=GET_FILE&dID=2826053&dDocName=21798387&Rendition=web&allowInterrupt=1&noSaveAs=1		
Info Link:	https://vfc.idem.in.gov/DocumentDetail.aspx?dID=2826053		

VFC Document Info Search

Status:	Released	Security Group:	Public
Program:	UST	Ulcers No:	
FID:	8562	Author:	Migration
County:		Checked Out By:	
Document Date:	11/19/1993 12:00 AM	Parent Folder:	
IDEM Document Type:	UST Closure	Scan Date:	9/12/2007 12:00 AM
Certificate Type:		No of Pages:	0
Account:	IDEM/OLQ/UST/UST		
Report Type:			
Brownfields Letter Type:			
Cross Reference ID:			
Contractor:			
Formats:	application/pdf		

VFC Document Search

Doc No:	21798371	Size:	200 K
Document Type:	Notification Form	Date:	08/11/1988
Program:	UST		
Doc Link:	https://ecm.idem.in.gov/cs/idcplg?IdcService=GET_FILE&dID=2739281&dDocName=21798371&Rendition=web&allowInterrupt=1&noSaveAs=1		
Info Link:	https://vfc.idem.in.gov/DocumentDetail.aspx?dID=2739281		

VFC Document Info Search

Status:	Released	Security Group:	Public
Program:	UST	Ulcers No:	
FID:	8562	Author:	Migration
County:		Checked Out By:	
Document Date:	8/11/1988 12:00 AM	Parent Folder:	
IDEM Document Type:	Notification Form	Scan Date:	9/12/2007 12:00 AM
Certificate Type:		No of Pages:	0
Account:	IDEM/OLQ/UST/UST		

Map Key	Number of Records	Direction	Distance (mi/ft)	Elev/Diff (ft)	Site	DB
---------	-------------------	-----------	------------------	----------------	------	----

Report Type:
Brownfields Letter Type:
Cross Reference ID:
Contractor:
Formats:

application/pdf

12	1 of 4	WNW	0.16 / 870.97	848.08 / 12	PREFERRED INCORPORATED 6021 HIGHVIEW DR FORT WAYNE IN 468181376	HAZ WASTE SITES
--------------------	--------	-----	---------------	-------------	---	--------------------

AI ID: 290
Program: HW Site
County: ALLEN
Note: Documents related to facilities in Indiana can be searched on the IDEM Virtual File Cabinet
Virtual File Cabinet: <https://vfc.idem.in.gov/DocumentSearch.aspx>

Document Details

Doc No: 27474677 Size: 412 K
Document Type: OLQ Authorization Date: 04/16/1999
Program: HW Site
Doc Link: https://ecm.idem.in.gov/cs/idcplg?IdcService=GET_FILE&dID=2838417&dDocName=27474677&Rendition=web&allowInterrupt=1&noSaveAs=1
Info Link: <https://vfc.idem.in.gov/DocumentDetail.aspx?dID=2838417>

Document Details

Doc No: 27474782 Size: 32 K
Document Type: OLQ Authorization Date: 12/31/2007
Program: HW Site
Doc Link: https://ecm.idem.in.gov/cs/idcplg?IdcService=GET_FILE&dID=2751349&dDocName=27474782&Rendition=web&allowInterrupt=1&noSaveAs=1
Info Link: <https://vfc.idem.in.gov/DocumentDetail.aspx?dID=2751349>

Document Details

Doc No: 64891849 Size: 92 K
Document Type: OLQ Authorization Date: 02/26/2010
Program: HW Site
Doc Link: https://ecm.idem.in.gov/cs/idcplg?IdcService=GET_FILE&dID=4186029&dDocName=64891849&Rendition=web&allowInterrupt=1&noSaveAs=1
Info Link: <https://vfc.idem.in.gov/DocumentDetail.aspx?dID=4186029>

Document Details

Doc No: 34901403 Size: 48 K
Document Type: OLQ Fee Date: 10/02/2008
Program: HW Site
Doc Link: https://ecm.idem.in.gov/cs/idcplg?IdcService=GET_FILE&dID=2965063&dDocName=34901403&Rendition=web&allowInterrupt=1&noSaveAs=1
Info Link: <https://vfc.idem.in.gov/DocumentDetail.aspx?dID=2965063>

Document Details

Doc No: 59528801 Size: 102 K
Document Type: OLQ Report Date: 02/26/2010
Program: HW Site
Doc Link: https://ecm.idem.in.gov/cs/idcplg?IdcService=GET_FILE&dID=3544639&dDocName=59528801&Rendition=web&allowInterrupt=1&noSaveAs=1
Info Link: <https://vfc.idem.in.gov/DocumentDetail.aspx?dID=3544639>

Map Key	Number of Records	Direction	Distance (mi/ft)	Elev/Diff (ft)	Site	DB
<u>Document Details</u>						
Doc No:	29568369				Size: 562 K	
Document Type:	Correspondence				Date: 08/31/1999	
Program:	HW Site					
Doc Link:	https://ecm.idem.in.gov/cs/idcplg?IdcService=GET_FILE&dID=3445939&dDocName=29568369&Rendition=web&allowInterrupt=1&noSaveAs=1					
Info Link:	https://vfc.idem.in.gov/DocumentDetail.aspx?dID=3445939					
<u>Document Details</u>						
Doc No:	27387019				Size: 123 K	
Document Type:	OLQ Report				Date: 12/21/2007	
Program:	HW Site					
Doc Link:	https://ecm.idem.in.gov/cs/idcplg?IdcService=GET_FILE&dID=2661718&dDocName=27387019&Rendition=web&allowInterrupt=1&noSaveAs=1					
Info Link:	https://vfc.idem.in.gov/DocumentDetail.aspx?dID=2661718					
<u>Document Details</u>						
Doc No:	64507700				Size: 127 K	
Document Type:	OLQ Report				Date: 02/26/2003	
Program:	HW Site					
Doc Link:	https://ecm.idem.in.gov/cs/idcplg?IdcService=GET_FILE&dID=4071165&dDocName=64507700&Rendition=web&allowInterrupt=1&noSaveAs=1					
Info Link:	https://vfc.idem.in.gov/DocumentDetail.aspx?dID=4071165					
<u>Document Details</u>						
Doc No:	27474785				Size: 388 K	
Document Type:	OLQ Authorization				Date: 06/22/1998	
Program:	HW Site					
Doc Link:	https://ecm.idem.in.gov/cs/idcplg?IdcService=GET_FILE&dID=2809287&dDocName=27474785&Rendition=web&allowInterrupt=1&noSaveAs=1					
Info Link:	https://vfc.idem.in.gov/DocumentDetail.aspx?dID=2809287					
<u>Document Details</u>						
Doc No:	29623890				Size: 165 K	
Document Type:	OLQ Report				Date: 03/01/2000	
Program:	HW Site					
Doc Link:	https://ecm.idem.in.gov/cs/idcplg?IdcService=GET_FILE&dID=3443960&dDocName=29623890&Rendition=web&allowInterrupt=1&noSaveAs=1					
Info Link:	https://vfc.idem.in.gov/DocumentDetail.aspx?dID=3443960					
<u>Document Details</u>						
Doc No:	57052212				Size: 161 K	
Document Type:	OLQ Report				Date: 02/22/2007	
Program:	HW Site					
Doc Link:	https://ecm.idem.in.gov/cs/idcplg?IdcService=GET_FILE&dID=3549283&dDocName=57052212&Rendition=web&allowInterrupt=1&noSaveAs=1					
Info Link:	https://vfc.idem.in.gov/DocumentDetail.aspx?dID=3549283					
<u>Document Details</u>						
Doc No:	27474766				Size: 25 K	
Document Type:	OLQ Authorization				Date: 12/31/2007	
Program:	HW Site					
Doc Link:	https://ecm.idem.in.gov/cs/idcplg?IdcService=GET_FILE&dID=2663968&dDocName=27474766&Rendition=web&allowInterrupt=1&noSaveAs=1					
Info Link:	https://vfc.idem.in.gov/DocumentDetail.aspx?dID=2663968					

<i>Map Key</i>	<i>Number of Records</i>	<i>Direction</i>	<i>Distance (mi/ft)</i>	<i>Elev/Diff (ft)</i>	<i>Site</i>	<i>DB</i>
----------------	--------------------------	------------------	-------------------------	-----------------------	-------------	-----------

Document Details

Doc No: 26901885 **Size:** 286 K
Document Type: OLQ Field Inspections **Date:** 05/15/2007
Program: HW Site
Doc Link: https://ecm.idem.in.gov/cs/idcplg?IdcService=GET_FILE&dID=2848917&dDocName=26901885&Rendition=web&allowInterrupt=1&noSaveAs=1
Info Link: <https://vfc.idem.in.gov/DocumentDetail.aspx?dID=2848917>

Document Details

Doc No: 62360476 **Size:** 183 K
Document Type: OLQ Report **Date:** 02/23/2009
Program: HW Site
Doc Link: https://ecm.idem.in.gov/cs/idcplg?IdcService=GET_FILE&dID=3948081&dDocName=62360476&Rendition=web&allowInterrupt=1&noSaveAs=1
Info Link: <https://vfc.idem.in.gov/DocumentDetail.aspx?dID=3948081>

Document Details

Doc No: 63828712 **Size:** 190 K
Document Type: OLQ Report **Date:** 02/22/2008
Program: HW Site
Doc Link: https://ecm.idem.in.gov/cs/idcplg?IdcService=GET_FILE&dID=4090898&dDocName=63828712&Rendition=web&allowInterrupt=1&noSaveAs=1
Info Link: <https://vfc.idem.in.gov/DocumentDetail.aspx?dID=4090898>

Document Details

Doc No: 32714079 **Size:** 21 K
Document Type: OLQ Field Inspections **Date:** 10/14/1999
Program: HW Site
Doc Link: https://ecm.idem.in.gov/cs/idcplg?IdcService=GET_FILE&dID=3069976&dDocName=32714079&Rendition=web&allowInterrupt=1&noSaveAs=1
Info Link: <https://vfc.idem.in.gov/DocumentDetail.aspx?dID=3069976>

Document Details

Doc No: 16210996 **Size:** 187 K
Document Type: OLQ Report **Date:** 05/30/2007
Program: HW Site
Doc Link: https://ecm.idem.in.gov/cs/idcplg?IdcService=GET_FILE&dID=2347914&dDocName=16210996&Rendition=web&allowInterrupt=1&noSaveAs=1
Info Link: <https://vfc.idem.in.gov/DocumentDetail.aspx?dID=2347914>

Document Details

Doc No: 29568277 **Size:** 99 K
Document Type: OLQ Field Inspections **Date:** 07/22/1999
Program: HW Site
Doc Link: https://ecm.idem.in.gov/cs/idcplg?IdcService=GET_FILE&dID=3445938&dDocName=29568277&Rendition=web&allowInterrupt=1&noSaveAs=1
Info Link: <https://vfc.idem.in.gov/DocumentDetail.aspx?dID=3445938>

Document Details

Doc No: 29568394 **Size:** 82 K
Document Type: OLQ Field Inspections **Date:** 10/14/1999
Program: HW Site
Doc Link: <https://ecm.idem.in.gov/cs/idcplg?>

<i>Map Key</i>	<i>Number of Records</i>	<i>Direction</i>	<i>Distance (mi/ft)</i>	<i>Elev/Diff (ft)</i>	<i>Site</i>	<i>DB</i>
Info Link:					IdcService=GET_FILE&dID=3445940&dDocName=29568394&Rendition=web&allowInterrupt=1&noSaveAs=1 https://vfc.idem.in.gov/DocumentDetail.aspx?dID=3445940	
<u>Document Details</u>						
Doc No:	27474779				Size: 37 K	
Document Type:	OLQ Authorization				Date: 12/31/2007	
Program:	HW Site					
Doc Link:	https://ecm.idem.in.gov/cs/idcplg?IdcService=GET_FILE&dID=2780373&dDocName=27474779&Rendition=web&allowInterrupt=1&noSaveAs=1					
Info Link:	https://vfc.idem.in.gov/DocumentDetail.aspx?dID=2780373					
<u>Document Details</u>						
Doc No:	27527126				Size: 50 K	
Document Type:	OLQ Authorization				Date: 02/22/2007	
Program:	HW Site					
Doc Link:	https://ecm.idem.in.gov/cs/idcplg?IdcService=GET_FILE&dID=3422588&dDocName=27527126&Rendition=web&allowInterrupt=1&noSaveAs=1					
Info Link:	https://vfc.idem.in.gov/DocumentDetail.aspx?dID=3422588					
<u>Document Details</u>						
Doc No:	29628913				Size: 261 K	
Document Type:	OLQ Report				Date: 03/01/2002	
Program:	HW Site					
Doc Link:	https://ecm.idem.in.gov/cs/idcplg?IdcService=GET_FILE&dID=3460059&dDocName=29628913&Rendition=web&allowInterrupt=1&noSaveAs=1					
Info Link:	https://vfc.idem.in.gov/DocumentDetail.aspx?dID=3460059					
<u>Document Details</u>						
Doc No:	48137024				Size: 128 K	
Document Type:	OLQ Report				Date: 05/06/2009	
Program:	HW Site					
Doc Link:	https://ecm.idem.in.gov/cs/idcplg?IdcService=GET_FILE&dID=3195825&dDocName=48137024&Rendition=web&allowInterrupt=1&noSaveAs=1					
Info Link:	https://vfc.idem.in.gov/DocumentDetail.aspx?dID=3195825					
<u>Document Details</u>						
Doc No:	27474763				Size: 72 K	
Document Type:	OLQ Authorization				Date: 12/31/2007	
Program:	HW Site					
Doc Link:	https://ecm.idem.in.gov/cs/idcplg?IdcService=GET_FILE&dID=2780372&dDocName=27474763&Rendition=web&allowInterrupt=1&noSaveAs=1					
Info Link:	https://vfc.idem.in.gov/DocumentDetail.aspx?dID=2780372					
<u>Document Details</u>						
Doc No:	29568301				Size: 288 K	
Document Type:	OLQ Field Inspections				Date: 01/16/2004	
Program:	HW Site					
Doc Link:	https://ecm.idem.in.gov/cs/idcplg?IdcService=GET_FILE&dID=3372337&dDocName=29568301&Rendition=web&allowInterrupt=1&noSaveAs=1					
Info Link:	https://vfc.idem.in.gov/DocumentDetail.aspx?dID=3372337					
<u>Document Details</u>						
Doc No:	48922135				Size: 71 K	
Document Type:	OLQ Authorization				Date: 06/08/2009	

Map Key	Number of Records	Direction	Distance (mi/ft)	Elev/Diff (ft)	Site	DB
---------	-------------------	-----------	------------------	----------------	------	----

Program: HW Site
Doc Link: https://ecm.idem.in.gov/cs/idcplg?ldcService=GET_FILE&dID=3340781&dDocName=48922135&Rendition=web&allowInterrupt=1&noSaveAs=1
Info Link: <https://vfc.idem.in.gov/DocumentDetail.aspx?dID=3340781>

12	2 of 4	WNW	0.16 / 870.97	848.08 / 12	PREFERRED, INC. - FORT WAYNE 6021 HIGHVIEW DR FORT WAYNE IN 46818	RCRA VSQG
--------------------	--------	-----	---------------	-------------	---	-----------

EPA Handler ID: INR000016675
Gen Status Universe: VSG
Contact Name: STACY L REED
Contact Address: 6021 , HIGHVIEW DR , , FORT WAYNE , IN, 46818 , US
Contact Phone No and Ext: 260-483-8383 x312
Contact Email: SREED@PREFERREDINC.COM
Contact Country: US
County Name: ALLEN
EPA Region: 05
Land Type: Private
Receive Date: 20200217
Location Latitude: 41.13327
Location Longitude: -85.190205

Violation/Evaluation Summary

Note: VIOLATION or UNDETERMINED: There are VIOLATION or UNDETERMINED details or records associated with this facility (EPA ID) in the Compliance Monitoring and Enforcement table dated Jul, 2023.

Violation Details

Found Violation: Yes
Citation: FR - 262.34/265.54
Violation Short Description: Generators - Pre-transport
Violation Type: 262.C
Violation Determined Date: 20040116
Scheduled Compliance Date:
Return to Compliance: Observed
Actual Return to Compl: 20040510
Violation Responsible Agency: State

Enforcement Details

Enforcement Type: 120
Enforcement Type Description: WRITTEN INFORMAL
Enforcement Action Date: 20040415
Enf Disposition Status:
Disposition Status Date:
Enforcement Lead Agency: State
Proposed Penalty Amount:
Final Amount:
Paid Amount:

Violation Details

Found Violation: Yes
Citation: FR - 262.34/265.16
Violation Short Description: Generators - Pre-transport
Violation Type: 262.C
Violation Determined Date: 20040116
Scheduled Compliance Date:
Return to Compliance: Observed
Actual Return to Compl: 20040510
Violation Responsible Agency: State

Map Key	Number of Records	Direction	Distance (mi/ft)	Elev/Diff (ft)	Site	DB
----------------	--------------------------	------------------	-------------------------	-----------------------	-------------	-----------

Enforcement Details

Enforcement Type: 120
Enforcement Type Description: WRITTEN INFORMAL
Enforcement Action Date: 20040415
Enf Disposition Status:
Disposition Status Date:
Enforcement Lead Agency: State
Proposed Penalty Amount:
Final Amount:
Paid Amount:

Violation Details

Found Violation: Yes
Citation: FR - 279.22c
Violation Short Description: Used Oil - Generators
Violation Type: 279.C
Violation Determined Date: 20040116
Scheduled Compliance Date:
Return to Compliance: Observed
Actual Return to Compl: 20040510
Violation Responsible Agency: State

Enforcement Details

Enforcement Type: 120
Enforcement Type Description: WRITTEN INFORMAL
Enforcement Action Date: 20040415
Enf Disposition Status:
Disposition Status Date:
Enforcement Lead Agency: State
Proposed Penalty Amount:
Final Amount:
Paid Amount:

Violation Details

Found Violation: Yes
Citation: FR - 262.34/265.16
Violation Short Description: State Statute or Regulation
Violation Type: XXS
Violation Determined Date: 20040116
Scheduled Compliance Date:
Return to Compliance: Observed
Actual Return to Compl: 20040510
Violation Responsible Agency: State

Enforcement Details

Enforcement Type: 120
Enforcement Type Description: WRITTEN INFORMAL
Enforcement Action Date: 20040415
Enf Disposition Status:
Disposition Status Date:
Enforcement Lead Agency: State
Proposed Penalty Amount:
Final Amount:
Paid Amount:

Violation Details

Found Violation: Yes
Citation: FR - 262.11
Violation Short Description: Generators - General
Violation Type: 262.A
Violation Determined Date: 19990722
Scheduled Compliance Date:
Return to Compliance: Observed
Actual Return to Compl: 19991014
Violation Responsible Agency: State

Enforcement Details

Enforcement Type: 120
Enforcement Type Description: WRITTEN INFORMAL
Enforcement Action Date: 19990722
Enf Disposition Status:
Disposition Status Date:
Enforcement Lead Agency: State
Proposed Penalty Amount:
Final Amount:
Paid Amount:

Violation Details

Found Violation: Yes
Citation: FR - 262.34a2
Violation Short Description: Generators - Pre-transport
Violation Type: 262.C
Violation Determined Date: 19990722
Scheduled Compliance Date:
Return to Compliance: Observed
Actual Return to Compl: 19991014
Violation Responsible Agency: State

Enforcement Details

Enforcement Type: 120
Enforcement Type Description: WRITTEN INFORMAL
Enforcement Action Date: 19990722
Enf Disposition Status:
Disposition Status Date:
Enforcement Lead Agency: State
Proposed Penalty Amount:
Final Amount:
Paid Amount:

Violation Details

Found Violation: Yes
Citation: FR - 262.34d5iii
Violation Short Description: Generators - Pre-transport
Violation Type: 262.C
Violation Determined Date: 19990722
Scheduled Compliance Date:
Return to Compliance: Observed
Actual Return to Compl: 19991014
Violation Responsible Agency: State

Enforcement Details

Enforcement Type: 120
Enforcement Type Description: WRITTEN INFORMAL
Enforcement Action Date: 19990722

Enf Disposition Status:
Disposition Status Date:
Enforcement Lead Agency: State
Proposed Penalty Amount:
Final Amount:
Paid Amount:

Violation Details

Found Violation: Yes
Citation: FR - 262.34/265.52
Violation Short Description: Generators - Pre-transport
Violation Type: 262.C
Violation Determined Date: 19990722
Scheduled Compliance Date:
Return to Compliance: Observed
Actual Return to Compl: 19991014
Violation Responsible Agency: State

Enforcement Details

Enforcement Type: 120
Enforcement Type Description: WRITTEN INFORMAL
Enforcement Action Date: 19990722
Enf Disposition Status:
Disposition Status Date:
Enforcement Lead Agency: State
Proposed Penalty Amount:
Final Amount:
Paid Amount:

Violation Details

Found Violation: Yes
Citation: FR - 279.22c
Violation Short Description: Used Oil - Generators
Violation Type: 279.C
Violation Determined Date: 19990722
Scheduled Compliance Date:
Return to Compliance: Observed
Actual Return to Compl: 19991014
Violation Responsible Agency: State

Enforcement Details

Enforcement Type: 120
Enforcement Type Description: WRITTEN INFORMAL
Enforcement Action Date: 19990722
Enf Disposition Status:
Disposition Status Date:
Enforcement Lead Agency: State
Proposed Penalty Amount:
Final Amount:
Paid Amount:

Evaluation Details

Evaluation Start Date: 20070515
Evaluation Type Description: COMPLIANCE EVALUATION INSPECTION ON-SITE
Violation Short Description:
Return to Compliance Date:
Evaluation Agency: State

Map Key	Number of Records	Direction	Distance (mi/ft)	Elev/Diff (ft)	Site	DB
Evaluation Start Date:		20040116				
Evaluation Type Description:		COMPLIANCE EVALUATION INSPECTION ON-SITE				
Violation Short Description:		Used Oil - Generators				
Return to Compliance Date:		20040510				
Evaluation Agency:		State				
Evaluation Start Date:		20040116				
Evaluation Type Description:		COMPLIANCE EVALUATION INSPECTION ON-SITE				
Violation Short Description:		Generators - Pre-transport				
Return to Compliance Date:		20040510				
Evaluation Agency:		State				
Evaluation Start Date:		20040116				
Evaluation Type Description:		COMPLIANCE EVALUATION INSPECTION ON-SITE				
Violation Short Description:		State Statute or Regulation				
Return to Compliance Date:		20040510				
Evaluation Agency:		State				
Evaluation Start Date:		19991014				
Evaluation Type Description:		COMPLIANCE SCHEDULE EVALUATION				
Violation Short Description:		Generators - General				
Return to Compliance Date:		19991014				
Evaluation Agency:		State				
Evaluation Start Date:		19991014				
Evaluation Type Description:		COMPLIANCE SCHEDULE EVALUATION				
Violation Short Description:		Generators - Pre-transport				
Return to Compliance Date:		19991014				
Evaluation Agency:		State				
Evaluation Start Date:		19991014				
Evaluation Type Description:		COMPLIANCE SCHEDULE EVALUATION				
Violation Short Description:		Used Oil - Generators				
Return to Compliance Date:		19991014				
Evaluation Agency:		State				
Evaluation Start Date:		19990722				
Evaluation Type Description:		COMPLIANCE EVALUATION INSPECTION ON-SITE				
Violation Short Description:		Used Oil - Generators				
Return to Compliance Date:		19991014				
Evaluation Agency:		State				
Evaluation Start Date:		19990722				
Evaluation Type Description:		COMPLIANCE EVALUATION INSPECTION ON-SITE				
Violation Short Description:		Generators - Pre-transport				
Return to Compliance Date:		19991014				
Evaluation Agency:		State				
Evaluation Start Date:		19990722				
Evaluation Type Description:		COMPLIANCE EVALUATION INSPECTION ON-SITE				
Violation Short Description:		Generators - General				
Return to Compliance Date:		19991014				
Evaluation Agency:		State				

Handler Summary

Importer Activity:	No
Mixed Waste Generator:	No
Transporter Activity:	No
Transfer Facility:	No
Onsite Burner Exemption:	No
Furnace Exemption:	No
Underground Injection Activity:	No
Commercial TSD:	No
Used Oil Transporter:	No
Used Oil Transfer Facility:	No
Used Oil Processor:	No
Used Oil Refiner:	No

Map Key	Number of Records	Direction	Distance (mi/ft)	Elev/Diff (ft)	Site	DB
Used Oil Burner:		No				
Used Oil Market Burner:		No				
Used Oil Spec Marketer:		No				

Hazardous Waste Handler Details

Sequence No: 1
Receive Date: 19990414
Handler Name: PREFERRED INC FT WAYNE
Federal Waste Generator Code: 1
Generator Code Description: Large Quantity Generator
Source Type: Notification

Hazardous Waste Handler Details

Sequence No: 2
Receive Date: 20010214
Handler Name: PREFERRED INC FT WAYNE
Federal Waste Generator Code: 1
Generator Code Description: Large Quantity Generator
Source Type: Notification

Waste Code Details

Hazardous Waste Code: D001
Waste Code Description: IGNITABLE WASTE

Hazardous Waste Code: D002
Waste Code Description: CORROSIVE WASTE

Hazardous Waste Code: D008
Waste Code Description: LEAD

Hazardous Waste Code: F003
Waste Code Description: THE FOLLOWING SPENT NONHALOGENATED SOLVENTS: XYLENE, ACETONE, ETHYL ACETATE, ETHYL BENZENE, ETHYL ETHER, METHYL ISOBUTYL KETONE, N-BUTYL ALCOHOL, CYCLOHEXANONE, AND METHANOL; ALL SPENT SOLVENT MIXTURES/BLENDS CONTAINING, BEFORE USE, ONLY THE ABOVE SPENT NONHALOGENATED SOLVENTS; AND ALL SPENT SOLVENT MIXTURES/BLENDS CONTAINING, BEFORE USE, ONE OR MORE OF THE ABOVE NONHALOGENATED SOLVENTS, AND A TOTAL OF TEN PERCENT OR MORE (BY VOLUME) OF ONE OR MORE OF THOSE SOLVENTS LISTED IN F001, F002, F004, AND F005; AND STILL BOTTOMS FROM THE RECOVERY OF THESE SPENT SOLVENTS AND SPENT SOLVENT MIXTURES.

Hazardous Waste Code: F005
Waste Code Description: THE FOLLOWING SPENT NONHALOGENATED SOLVENTS: TOLUENE, METHYL ETHYL KETONE, CARBON DISULFIDE, ISOBUTANOL, PYRIDINE, BENZENE, 2-ETHOXYETHANOL, AND 2-NITROPROPANE; ALL SPENT SOLVENT MIXTURES/BLENDS CONTAINING, BEFORE USE, A TOTAL OF TEN PERCENT OR MORE (BY VOLUME) OF ONE OR MORE OF THE ABOVE NONHALOGENATED SOLVENTS OR THOSE SOLVENTS LISTED IN F001, F002, OR F004; AND STILL BOTTOMS FROM THE RECOVERY OF THESE SPENT SOLVENTS AND SPENT SOLVENT MIXTURES.

Hazardous Waste Code: U151
Waste Code Description: MERCURY

Hazardous Waste Code: U154
Waste Code Description: METHANOL (I) (OR) METHYL ALCOHOL (I)

Hazardous Waste Code: U159
Waste Code Description: 2-BUTANONE (I,T) (OR) METHYL ETHYL KETONE (MEK) (I,T)

Hazardous Waste Code: U220
Waste Code Description: BENZENE, METHYL- (OR) TOLUENE

Hazardous Waste Code: U239
Waste Code Description: BENZENE, DIMETHYL- (I,T) (OR) XYLENE (I)

Map Key	Number of Records	Direction	Distance (mi/ft)	Elev/Diff (ft)	Site	DB
---------	-------------------	-----------	------------------	----------------	------	----

Hazardous Waste Handler Details

Sequence No: 1
 Receive Date: 20010323
 Handler Name: PREFERRED INC.- FORT WAYNE
 Federal Waste Generator Code: 1
 Generator Code Description: Large Quantity Generator
 Source Type: Annual/Biennial Report

Hazardous Waste Handler Details

Sequence No: 2
 Receive Date: 20020227
 Handler Name: PREFERRED INC - FT WAYNE
 Federal Waste Generator Code: 1
 Generator Code Description: Large Quantity Generator
 Source Type: Annual/Biennial Report

Hazardous Waste Handler Details

Sequence No: 3
 Receive Date: 20040219
 Handler Name: PREFERRED INC FT WAYNE
 Federal Waste Generator Code: 1
 Generator Code Description: Large Quantity Generator
 Source Type: Annual/Biennial Report

Hazardous Waste Handler Details

Sequence No: 3
 Receive Date: 20040223
 Handler Name: PREFERRED INC - FT WAYNE
 Federal Waste Generator Code: 1
 Generator Code Description: Large Quantity Generator
 Source Type: Notification

Waste Code Details

Hazardous Waste Code: F003
Waste Code Description: THE FOLLOWING SPENT NONHALOGENATED SOLVENTS: XYLENE, ACETONE, ETHYL ACETATE, ETHYL BENZENE, ETHYL ETHER, METHYL ISOBUTYL KETONE, N-BUTYL ALCOHOL, CYCLOHEXANONE, AND METHANOL; ALL SPENT SOLVENT MIXTURES/BLENDS CONTAINING, BEFORE USE, ONLY THE ABOVE SPENT NONHALOGENATED SOLVENTS; AND ALL SPENT SOLVENT MIXTURES/BLENDS CONTAINING, BEFORE USE, ONE OR MORE OF THE ABOVE NONHALOGENATED SOLVENTS, AND A TOTAL OF TEN PERCENT OR MORE (BY VOLUME) OF ONE OR MORE OF THOSE SOLVENTS LISTED IN F001, F002, F004, AND F005; AND STILL BOTTOMS FROM THE RECOVERY OF THESE SPENT SOLVENTS AND SPENT SOLVENT MIXTURES.

Hazardous Waste Code: F005
Waste Code Description: THE FOLLOWING SPENT NONHALOGENATED SOLVENTS: TOLUENE, METHYL ETHYL KETONE, CARBON DISULFIDE, ISOBUTANOL, PYRIDINE, BENZENE, 2-ETHOXYETHANOL, AND 2-NITROPROPANE; ALL SPENT SOLVENT MIXTURES/BLENDS CONTAINING, BEFORE USE, A TOTAL OF TEN PERCENT OR MORE (BY VOLUME) OF ONE OR MORE OF THE ABOVE NONHALOGENATED SOLVENTS OR THOSE SOLVENTS LISTED IN F001, F002, OR F004; AND STILL BOTTOMS FROM THE RECOVERY OF THESE SPENT SOLVENTS AND SPENT SOLVENT MIXTURES.

Hazardous Waste Handler Details

Sequence No: 4
 Receive Date: 20050221
 Handler Name: PREFERRED INC - FT WAYNE
 Federal Waste Generator Code: 1

<i>Map Key</i>	<i>Number of Records</i>	<i>Direction</i>	<i>Distance (mi/ft)</i>	<i>Elev/Diff (ft)</i>	<i>Site</i>	<i>DB</i>
Generator Code Description:		Large Quantity Generator				
Source Type:		Notification				
<u>Waste Code Details</u>						
Hazardous Waste Code:		D001				
Waste Code Description:		IGNITABLE WASTE				
Hazardous Waste Code:		F003				
Waste Code Description:		THE FOLLOWING SPENT NONHALOGENATED SOLVENTS: XYLENE, ACETONE, ETHYL ACETATE, ETHYL BENZENE, ETHYL ETHER, METHYL ISOBUTYL KETONE, N-BUTYL ALCOHOL, CYCLOHEXANONE, AND METHANOL; ALL SPENT SOLVENT MIXTURES/BLENDS CONTAINING, BEFORE USE, ONLY THE ABOVE SPENT NONHALOGENATED SOLVENTS; AND ALL SPENT SOLVENT MIXTURES/BLENDS CONTAINING, BEFORE USE, ONE OR MORE OF THE ABOVE NONHALOGENATED SOLVENTS, AND A TOTAL OF TEN PERCENT OR MORE (BY VOLUME) OF ONE OR MORE OF THOSE SOLVENTS LISTED IN F001, F002, F004, AND F005; AND STILL BOTTOMS FROM THE RECOVERY OF THESE SPENT SOLVENTS AND SPENT SOLVENT MIXTURES.				
Hazardous Waste Code:		F005				
Waste Code Description:		THE FOLLOWING SPENT NONHALOGENATED SOLVENTS: TOLUENE, METHYL ETHYL KETONE, CARBON DISULFIDE, ISOBUTANOL, PYRIDINE, BENZENE, 2-ETHOXYETHANOL, AND 2-NITROPROPANE; ALL SPENT SOLVENT MIXTURES/BLENDS CONTAINING, BEFORE USE, A TOTAL OF TEN PERCENT OR MORE (BY VOLUME) OF ONE OR MORE OF THE ABOVE NONHALOGENATED SOLVENTS OR THOSE SOLVENTS LISTED IN F001, F002, OR F004; AND STILL BOTTOMS FROM THE RECOVERY OF THESE SPENT SOLVENTS AND SPENT SOLVENT MIXTURES.				
<u>Hazardous Waste Handler Details</u>						
Sequence No:		4				
Receive Date:		20060224				
Handler Name:		PREFERRED INC - FT WAYNE				
Federal Waste Generator Code:		1				
Generator Code Description:		Large Quantity Generator				
Source Type:		Annual/Biennial Report				
<u>Hazardous Waste Handler Details</u>						
Sequence No:		5				
Receive Date:		20080218				
Handler Name:		PREFERRED INC FT WAYNE				
Federal Waste Generator Code:		1				
Generator Code Description:		Large Quantity Generator				
Source Type:		Annual/Biennial Report				
<u>Hazardous Waste Handler Details</u>						
Sequence No:		5				
Receive Date:		20090226				
Handler Name:		PREFERRED INC FT WAYNE				
Federal Waste Generator Code:		2				
Generator Code Description:		Small Quantity Generator				
Source Type:		Notification				
<u>Hazardous Waste Handler Details</u>						
Sequence No:		6				
Receive Date:		20100226				
Handler Name:		PREFERRED INCORPORATED				
Federal Waste Generator Code:		3				
Generator Code Description:		Very Small Quantity Generator				
Source Type:		Notification				

Map Key	Number of Records	Direction	Distance (mi/ft)	Elev/Diff (ft)	Site	DB
---------	-------------------	-----------	------------------	----------------	------	----

Hazardous Waste Handler Details

Sequence No: 7
Receive Date: 20191016
Handler Name: PREFERRED, INC. - FORT WAYNE
Federal Waste Generator Code: 1
Generator Code Description: Large Quantity Generator
Source Type: Notification

Waste Code Details

Hazardous Waste Code: D001
Waste Code Description: IGNITABLE WASTE

Hazardous Waste Code: D002
Waste Code Description: CORROSIVE WASTE

Hazardous Waste Handler Details

Sequence No: 1
Receive Date: 20200217
Handler Name: PREFERRED, INC. - FORT WAYNE
Federal Waste Generator Code: 3
Generator Code Description: Very Small Quantity Generator
Source Type: Annual/Biennial Report update with Notification

Waste Code Details

Hazardous Waste Code: D001
Waste Code Description: IGNITABLE WASTE

Hazardous Waste Code: D002
Waste Code Description: CORROSIVE WASTE

Owner/Operator Details

Owner/Operator Ind: Current Owner	Street No:
Type: Private	Street 1: 6021 HIGHVIEW DR
Name: JERRY BROWN	Street 2:
Date Became Current: 19980722	City: FORT WAYNE
Date Ended Current:	State: IN
Phone:	Country: US
Source Type: Notification	Zip Code: 46818-1376

Owner/Operator Ind: Current Operator	Street No:
Type: Private	Street 1: 6021 HIGHVIEW DR
Name: JERRY BROWN	Street 2:
Date Became Current: 19980722	City: FORT WAYNE
Date Ended Current:	State: IN
Phone:	Country: US
Source Type: Notification	Zip Code: 46818-1376

Owner/Operator Ind: Current Owner	Street No:
Type: Private	Street 1: 6021 HIGHVIEW DR
Name: JERRY BROWN	Street 2:
Date Became Current: 19980722	City: FORT WAYNE
Date Ended Current:	State: IN
Phone:	Country: US
Source Type: Annual/Biennial Report	Zip Code: 46818-1376

Owner/Operator Ind: Current Operator	Street No: 6021
Type: Private	Street 1: HIGHVIEW DRIVE
Name: PREFERRED, INC. - FORT WAYNE	Street 2:
Date Became Current: 20191015	City: FORT WAYNE

Map Key	Number of Records	Direction	Distance (mi/ft)	Elev/Diff (ft)	Site	DB
Date Ended Current:					IN	
Phone:	260-483-8383				US	
Source Type:	Annual/Biennial Report update with Notification				Zip Code: 46818	
Owner/Operator Ind:	Current Operator				Street No:	
Type:	Private				Street 1:	
Name:	PREFERRED INC FORT WAYNE				Street 2:	
Date Became Current:					City:	
Date Ended Current:					State:	
Phone:					Country:	US
Source Type:	Notification				Zip Code:	
Owner/Operator Ind:	Current Owner				Street No:	
Type:	Private				Street 1:	6021 HIGHVIEW DR
Name:	JERRY BROWN				Street 2:	
Date Became Current:	19980722				City:	FT WAYNE
Date Ended Current:					State:	IN
Phone:					Country:	US
Source Type:	Annual/Biennial Report				Zip Code:	46818-1376
Owner/Operator Ind:	Current Operator				Street No:	
Type:	Private				Street 1:	6021 HIGHVIEW DR
Name:	JERRY BROWN				Street 2:	
Date Became Current:	19980722				City:	FT WAYNE
Date Ended Current:					State:	IN
Phone:					Country:	US
Source Type:	Annual/Biennial Report				Zip Code:	46818-1376
Owner/Operator Ind:	Current Owner				Street No:	
Type:	Private				Street 1:	6021 HIGHVIEW DR
Name:	BROWN JERRY				Street 2:	
Date Became Current:					City:	FT WAYNE
Date Ended Current:					State:	IN
Phone:	219-483-8383				Country:	US
Source Type:	Notification				Zip Code:	46818-1376
Owner/Operator Ind:	Current Owner				Street No:	6021
Type:	Private				Street 1:	HIGHVIEW DRIVE
Name:	LEASE INVESTMENTS, LLC.				Street 2:	
Date Became Current:	20191015				City:	FORT WAYNE
Date Ended Current:					State:	IN
Phone:	260-483-8383				Country:	US
Source Type:	Notification				Zip Code:	46818
Owner/Operator Ind:	Current Operator				Street No:	6021
Type:	Private				Street 1:	HIGHVIEW DRIVE
Name:	PREFERRED, INC. - FORT WAYNE				Street 2:	
Date Became Current:	20191015				City:	FORT WAYNE
Date Ended Current:					State:	IN
Phone:	260-483-8383				Country:	US
Source Type:	Notification				Zip Code:	46818
Owner/Operator Ind:	Current Operator				Street No:	
Type:	Private				Street 1:	6021 HIGHVIEW DR
Name:	JERRY BROWN				Street 2:	
Date Became Current:	19980722				City:	FORT WAYNE
Date Ended Current:					State:	IN
Phone:					Country:	US
Source Type:	Annual/Biennial Report				Zip Code:	46818-1376
Owner/Operator Ind:	Current Owner				Street No:	6021
Type:	Private				Street 1:	HIGHVIEW DRIVE
Name:	LEASE INVESTMENTS, LLC.				Street 2:	
Date Became Current:	20191015				City:	FORT WAYNE
Date Ended Current:					State:	IN
Phone:	260-483-8383				Country:	US
Source Type:	Annual/Biennial Report update with Notification				Zip Code:	46818

Map Key	Number of Records	Direction	Distance (mi/ft)	Elev/Diff (ft)	Site	DB
---------	-------------------	-----------	------------------	----------------	------	----

Historical Handler Details

Receive Dt: 20191016
 Generator Code Description: Large Quantity Generator
 Handler Name: PREFERRED, INC. - FORT WAYNE

Receive Dt: 20100226
 Generator Code Description: Very Small Quantity Generator
 Handler Name: PREFERRED INCORPORATED

Receive Dt: 20090226
 Generator Code Description: Small Quantity Generator
 Handler Name: PREFERRED INC FT WAYNE

Receive Dt: 20080218
 Generator Code Description: Large Quantity Generator
 Handler Name: PREFERRED INC FT WAYNE

Receive Dt: 20060224
 Generator Code Description: Large Quantity Generator
 Handler Name: PREFERRED INC - FT WAYNE

Receive Dt: 20050221
 Generator Code Description: Large Quantity Generator
 Handler Name: PREFERRED INC - FT WAYNE

Receive Dt: 20040223
 Generator Code Description: Large Quantity Generator
 Handler Name: PREFERRED INC - FT WAYNE

Receive Dt: 20040219
 Generator Code Description: Large Quantity Generator
 Handler Name: PREFERRED INC FT WAYNE

Receive Dt: 20020227
 Generator Code Description: Large Quantity Generator
 Handler Name: PREFERRED INC - FT WAYNE

Receive Dt: 20010323
 Generator Code Description: Large Quantity Generator
 Handler Name: PREFERRED INC.- FORT WAYNE

Receive Dt: 20010214
 Generator Code Description: Large Quantity Generator
 Handler Name: PREFERRED INC FT WAYNE

Receive Dt: 19990414
 Generator Code Description: Large Quantity Generator
 Handler Name: PREFERRED INC FT WAYNE

12	3 of 4	WNW	0.16 / 870.97	848.08 / 12	PREFERRED INCORPORATED 6021 HIGHVIEW DR FT WAYNE IN 46818-1376	INDUSTRIAL WASTE
--------------------	--------	-----	---------------	-------------	--	------------------

Regulatory: INR000016675
 Date Collected:
 County: ALLEN
 Latitude: 41.133269000
 Longitude: -85.190206000

Details

Prog Desc: HAZARDOUS WASTE SITES
 Reference: Access Point

Map Key	Number of Records	Direction	Distance (mi/ft)	Elev/Diff (ft)	Site	DB
12	4 of 4	WNW	0.16 / 870.97	848.08 / 12	PREFERRED INC - FT WAYNE 6021 HIGHVIEW DR IN 46818-1376	INDUSTRIAL WASTE

Regulatory: 000007522494
Date Collected:
County: ALLEN
Latitude: 41.133219000
Longitude: -85.190205000

Details

Prog Desc: HAZARDOUS WASTE SITES
Reference: Access Point

13	1 of 2	SSW	0.17 / 890.35	850.60 / 15	INDOT BRIDGE US 33 OVER US 30 FT WAYNE IN 46808	RCRA NON GEN
--------------------	--------	-----	---------------	-------------	---	-----------------

EPA Handler ID: INR000012807
Gen Status Universe: No Report
Contact Name: JONATHON BIXLER
Contact Address: 5333 HATFIELD RD , , FT WAYNE , IN, 46808 , US
Contact Phone No and Ext: 219-484-9541
Contact Email:
Contact Country: US
County Name: ALLEN
EPA Region: 05
Land Type: State
Receive Date: 20011115
Location Latitude: 41.122205
Location Longitude: -85.186927

Violation/Evaluation Summary

Note: NO RECORDS: As of Jul 2023, there are no Compliance Monitoring and Enforcement (violation) records associated with this facility (EPA ID).

Handler Summary

Importer Activity: No
Mixed Waste Generator: No
Transporter Activity: No
Transfer Facility: No
Onsite Burner Exemption: No
Furnace Exemption: No
Underground Injection Activity: No
Commercial TSD: No
Used Oil Transporter: No
Used Oil Transfer Facility: No
Used Oil Processor: No
Used Oil Refiner: No
Used Oil Burner: No
Used Oil Market Burner: No
Used Oil Spec Marketer: No

Hazardous Waste Handler Details

Sequence No: 1
Receive Date: 19970917
Handler Name: INDOT BRIDGE
Source Type: Notification
Federal Waste Generator Code: 2
Generator Code Description: Small Quantity Generator

Map Key	Number of Records	Direction	Distance (mi/ft)	Elev/Diff (ft)	Site	DB
---------	-------------------	-----------	------------------	----------------	------	----

Hazardous Waste Handler Details

Sequence No: 2
 Receive Date: 20011115
 Handler Name: INDOT BRIDGE
 Source Type: Notification
 Federal Waste Generator Code: N
 Generator Code Description: Not a Generator, Verified

Waste Code Details

Hazardous Waste Code: D008
 Waste Code Description: LEAD

Owner/Operator Details

Owner/Operator Ind:	Current Owner	Street No:	
Type:	State	Street 1:	100 N SENATE AVE
Name:	INDOT	Street 2:	
Date Became Current:		City:	INDIANAPOLIS
Date Ended Current:		State:	IN
Phone:	317-232-6600	Country:	
Source Type:	Notification	Zip Code:	46204-2249

Historical Handler Details

Receive Dt: 19970917
 Generator Code Description: Small Quantity Generator
 Handler Name: INDOT BRIDGE

13	2 of 2	SSW	0.17 / 890.35	850.60 / 15	IN DOT BRIDGE US HWY 30 & US HWY 33 FORT WAYNE IN 46808	HAZ WASTE SITES
--------------------	--------	-----	---------------	-------------	---	--------------------

AI ID: 1794
 Program: HW Site
 County: ALLEN
 Note: Documents related to facilities in Indiana can be searched on the IDEM Virtual File Cabinet
 Virtual File Cabinet: <https://vfc.idem.in.gov/DocumentSearch.aspx>

Document Details

Doc No:	29361234	Size:	293 K
Document Type:	OLQ Authorization	Date:	12/14/2001
Program:	HW Site		
Doc Link:	https://ecm.idem.in.gov/cs/idcplg?IdcService=GET_FILE&dID=3455348&dDocName=29361234&Rendition=web&allowInterrupt=1&noSaveAs=1		
Info Link:	https://vfc.idem.in.gov/DocumentDetail.aspx?dID=3455348		

14	1 of 1	NW	0.17 / 890.84	845.02 / 9	VGMC LLC DBA GENEVA MANUFACTURING CORPORATION 6120 HIGHVIEW DR FORT WAYNE IN 46818	VFC FACILITIES
--------------------	--------	----	---------------	------------	--	-------------------

AI ID: 120769
 Program:
 County: ALLEN
 Note: Documents related to facilities in Indiana can be searched on the IDEM Virtual File Cabinet
 Virtual File Cabinet: <https://vfc.idem.in.gov/DocumentSearch.aspx>

Map Key	Number of Records	Direction	Distance (mi/ft)	Elev/Diff (ft)	Site	DB
15	1 of 2	WSW	0.17 / 907.99	835.21 / -1	IN DOT HILLEGAS RD & US HWY 30 FORT WAYNE IN 46808	HAZ WASTE SITES
AI ID:		1741				
Program:		HW Site				
County:		ALLEN				
Note:		Documents related to facilities in Indiana can be searched on the IDEM Virtual File Cabinet Virtual File Cabinet: https://vfc.idem.in.gov/DocumentSearch.aspx				
Document Details						
Doc No:		29361172		Size:		196 K
Document Type:		OLQ Authorization		Date:		04/01/2008
Program:		HW Site				
Doc Link:		https://ecm.idem.in.gov/cs/idcplg?IdcService=GET_FILE&dID=3396256&dDocName=29361172&Rendition=web&allowInterrupt=1&noSaveAs=1				
Info Link:		https://vfc.idem.in.gov/DocumentDetail.aspx?dID=3396256				
15	2 of 2	WSW	0.17 / 907.99	835.21 / -1	BRIDGE REPLACEMENT DES 1383457 B 37657 HILLEGAS RD & US HWY 30 FORT WAYNE IN 46808	VFC FACILITIES
AI ID:		117897				
Program:		ALLEN				
County:		ALLEN				
Note:		Documents related to facilities in Indiana can be searched on the IDEM Virtual File Cabinet Virtual File Cabinet: https://vfc.idem.in.gov/DocumentSearch.aspx				
16	1 of 2	ESE	0.17 / 917.57	833.55 / -2	INDUSTRIAL PARK BUILDING ADDITION 2677 PERSISTENCE DR FORT WAYNE IN 46808	VFC FACILITIES
AI ID:		122838				
Program:		ALLEN				
County:		ALLEN				
Note:		Documents related to facilities in Indiana can be searched on the IDEM Virtual File Cabinet Virtual File Cabinet: https://vfc.idem.in.gov/DocumentSearch.aspx				
16	2 of 2	ESE	0.17 / 917.57	833.55 / -2	INTERSTATE INDUSTRIAL PARK BUILDING II 2677 PERSISTENCE DR FORT WAYNE IN 46808	VFC FACILITIES
AI ID:		111450				
Program:		ALLEN				
County:		ALLEN				
Note:		Documents related to facilities in Indiana can be searched on the IDEM Virtual File Cabinet Virtual File Cabinet: https://vfc.idem.in.gov/DocumentSearch.aspx				
17	1 of 1	SSW	0.18 / 965.34	829.79 / -6	E & B PAVING INCORPORATED OAQ PORTABLE I 69 & US HWY 30 FORT WAYNE IN 46802	VFC FACILITIES
AI ID:		101369				
Program:		ALLEN				
County:		ALLEN				
Note:		Documents related to facilities in Indiana can be searched on the IDEM Virtual File Cabinet Virtual File Cabinet: https://vfc.idem.in.gov/DocumentSearch.aspx				

Map Key	Number of Records	Direction	Distance (mi/ft)	Elev/Diff (ft)	Site	DB
18	1 of 3	E	0.19 / 983.44	820.98 / -15	CHEMLAWN CORP 2250 RESEARCH DR FT WAYNE IN 46808	RCRA NON GEN

EPA Handler ID: IND000718056
Gen Status Universe: No Report
Contact Name: ROGER HENDERSON
Contact Address: PO BOX 8091 , , FT WAYNE , IN, 46808 , US
Contact Phone No and Ext: 219-484-0561
Contact Email:
Contact Country: US
County Name: ALLEN
EPA Region: 05
Land Type:
Receive Date: 19800818
Location Latitude: 41.12756
Location Longitude: -85.170984

Violation/Evaluation Summary

Note: NO RECORDS: As of Jul 2023, there are no Compliance Monitoring and Enforcement (violation) records associated with this facility (EPA ID).

Handler Summary

Importer Activity: No
Mixed Waste Generator: No
Transporter Activity: No
Transfer Facility: No
Onsite Burner Exemption: No
Furnace Exemption: No
Underground Injection Activity: No
Commercial TSD: No
Used Oil Transporter: No
Used Oil Transfer Facility: No
Used Oil Processor: No
Used Oil Refiner: No
Used Oil Burner: No
Used Oil Market Burner: No
Used Oil Spec Marketer: No

Hazardous Waste Handler Details

Sequence No: 1
Receive Date: 19800818
Handler Name: CHEMLAWN CORP
Source Type: Notification
Federal Waste Generator Code: N
Generator Code Description: Not a Generator, Verified

Waste Code Details

Hazardous Waste Code: D000
Waste Code Description: DESCRIPTION

Owner/Operator Details

Owner/Operator Ind:	Current Owner	Street No:	
Type:	Private	Street 1:	ADDRESS NOT REPORTED
Name:	NAME NOT REPORTED	Street 2:	
Date Became Current:		City:	CITY NOT REPORTED
Date Ended Current:		State:	AK
Phone:	312-555-1212	Country:	

Map Key	Number of Records	Direction	Distance (mi/ft)	Elev/Diff (ft)	Site	DB
Source Type:		Notification		Zip Code:		99998
Owner/Operator Ind:		Current Operator		Street No:		
Type:		Private		Street 1:		ADDRESS NOT REPORTED
Name:		NAME NOT REPORTED		Street 2:		
Date Became Current:				City:		CITY NOT REPORTED
Date Ended Current:				State:		AK
Phone:		312-555-1212		Country:		
Source Type:		Notification		Zip Code:		99998

[18](#) 2 of 3 *E* 0.19 / 983.44 820.98 / -15 **CHEMLAWN CORPORATION
2250 RESEARCH DR
FORT WAYNE IN 46808** **HAZ WASTE SITES**

AI ID: 795
Program: HW Site; SW Facility
County: ALLEN
Note: Documents related to facilities in Indiana can be searched on the IDEM Virtual File Cabinet Virtual File Cabinet: <https://vfc.idem.in.gov/DocumentSearch.aspx>

Document Details

Doc No: 29794509 **Size:** 212 K
Document Type: OLQ Authorization **Date:** 04/24/2008
Program: HW Site
Doc Link: https://ecm.idem.in.gov/cs/idcplg?IdcService=GET_FILE&dID=3427819&dDocName=29794509&Rendition=web&allowInterrupt=1&noSaveAs=1
Info Link: <https://vfc.idem.in.gov/DocumentDetail.aspx?dID=3427819>

Document Details

Doc No: 60111881 **Size:** 28 K
Document Type: Correspondence **Date:** 07/09/1982
Program: HW Site
Doc Link: https://ecm.idem.in.gov/cs/idcplg?IdcService=GET_FILE&dID=3895988&dDocName=60111881&Rendition=web&allowInterrupt=1&noSaveAs=1
Info Link: <https://vfc.idem.in.gov/DocumentDetail.aspx?dID=3895988>

[18](#) 3 of 3 *E* 0.19 / 983.44 820.98 / -15 **CHEMLAWN CORPORATION
2250 RESEARCH DR
FORT WAYNE IN 46808** **SWF VFC**

AI ID: 795
Program: HW Site; SW Facility
County: ALLEN
Note: Documents related to facilities in Indiana can be searched on the IDEM Virtual File Cabinet Virtual File Cabinet: <https://vfc.idem.in.gov/DocumentSearch.aspx>

VFC Solid Waste Facility Document Search

Doc No: 56926466 **Size:** 178 K
Document Type: OLQ Field Inspections **Date:** 04/11/1980
Program: SW Facility
Doc Link: https://ecm.idem.in.gov/cs/idcplg?IdcService=GET_FILE&dID=3565946&dDocName=56926466&Rendition=web&allowInterrupt=1&noSaveAs=1
Info Link: <https://vfc.idem.in.gov/DocumentDetail.aspx?dID=3565946>

VFC Solid Waste Facility Document Info

Status: Released **Security Group:** Public
Program: SW Facility **Ulcers No:**
County: **Author:** Migration
Document Date: 4/11/1980 12:00 AM **Checked Out By:**

Map Key	Number of Records	Direction	Distance (mi/ft)	Elev/Diff (ft)	Site	DB
---------	-------------------	-----------	------------------	----------------	------	----

IDEM Document Type: OLQ Field Inspections
Certificate Type:
Account: IDEM/OLQ/COM/SW
Report Type:
Brownfields Letter Type:
Cross Reference ID:
Contractor:
Formats: application/pdf

Parent Folder:
Scan Date: 7/21/2010 12:00 AM
No of Pages: 0

VFC Solid Waste Facility Document Search

Doc No: 56704679
Document Type: OLQ Field Inspections
Program: SW Facility
Doc Link: https://ecm.idem.in.gov/cs/idcplg?ldcService=GET_FILE&dID=3564457&dDocName=56704679&Rendition=web&allowInterrupt=1&noSaveAs=1
Info Link: <https://vfc.idem.in.gov/DocumentDetail.aspx?dID=3564457>

Size: 147 K
Date: 04/24/1982

VFC Solid Waste Facility Document Info

Status: Released
Program: SW Facility
County: Allen
Document Date: 4/24/1982 12:00 AM
IDEM Document Type: OLQ Field Inspections
Certificate Type:
Account: IDEM/OLQ/COM/SW
Report Type:
Brownfields Letter Type:
Cross Reference ID:
Contractor:
Formats: application/pdf

Security Group: Public
Ulcers No:
Author: Migration
Checked Out By:
Parent Folder:
Scan Date: 7/12/2010 12:00 AM
No of Pages: 0

19	1 of 4	WSW	0.20 / 1,043.39	838.73 / 3	B P O Elks Lodge 155 4935 Hillegas Rd Fort Wayne IN 46818	UST
--------------------	--------	-----	-----------------	------------	---	-----

UST Facility ID: 18103
Facility Name: B P O Elks Lodge 155
Fac Name(Red-Tags):
Owner ID: 9736
Owner Name: B P O Elks Lodge #155
Street Address: 4935 Hillegas Rd
Address(Red-Tags):
City: Fort Wayne
City(Red-Tags):
County: Allen

County(Red-Tags):
State: IN
Zip Code: 46818
Owner(Red-Tags):
Source File: IDEM - UST Report
Owner Address: 4935 Hillegas Rd
Owner Addr Line 2:
Owner City: Fort Wayne
Owner State: IN
Owner Zip Code: 46818

Tank Info

Tank No: 1
Tracs Tank No: 1C1
Tank Status: Permanently Out of Service
Master AI No: 2114

Closure Date: 6/10/1992
Substance: Gasoline
Tank Capacity:
Install Date:

19	2 of 4	WSW	0.20 / 1,043.39	838.73 / 3	B P O Elks Lodge 155 4935 Hillegas Rd Fort Wayne IN 46818	UST
--------------------	--------	-----	-----------------	------------	---	-----

UST Facility ID: 17285
Facility Name: B P O Elks Lodge 155
Fac Name(Red-Tags):
Owner ID: 9736
Owner Name: B P O Elks Lodge #155

County(Red-Tags):
State: IN
Zip Code: 46818
Owner(Red-Tags):
Source File: IDEM - UST Report

Map Key	Number of Records	Direction	Distance (mi/ft)	Elev/Diff (ft)	Site	DB
Street Address:		4935 Hillegas Rd			Owner Address:	4935 Hillegas Rd
Address(Red-Tags):					Owner Addr Line 2:	
City:		Fort Wayne			Owner City:	Fort Wayne
City(Red-Tags):					Owner State:	IN
County:		Allen			Owner Zip Code:	46818
Tank Info						
Tank No:		1			Closure Date:	6/10/1992
Tracs Tank No:		1C1			Substance:	Gasoline
Tank Status:		Permanently Out of Service			Tank Capacity:	1000
Master AI No:		2114			Install Date:	

19 3 of 4 WSW 0.20 / 1,043.39 838.73 / 3 **COYOTE CREEK GOLF CLUB
4935 HILLEGAS RD
FORT WAYNE IN 46898** CHEM

Physical Address: 4935 HILLEGAS RD **Latitude:**
Facility County: ALLEN **Longitude:**

Details

Category: 3B **Mailing City:** FORT WAYNE
Type: PESTICIDE APPLICATORS **Mailing Zip:** 46898
Applicator Name: ROGER J. ELLERBROCK **Phone:** 260-484-0214
Mailing Address: PO BOX 80867 **County:** ALLEN
Mailing State: IN
Category Description: TURF MANAGEMENT
Email:

19 4 of 4 WSW 0.20 / 1,043.39 838.73 / 3 **ELKS LODGE 155 B P O E
4935 HILLEGAS RD
FORT WAYNE IN 46818** UST VFC

AI ID: 2114
Program: UST
County: ALLEN
Note: Documents related to facilities in Indiana can be searched on the IDEM Virtual File Cabinet
Virtual File Cabinet: <https://vfc.idem.in.gov/DocumentSearch.aspx>

VFC Document Search

Doc No: 24283651 **Size:** 632 K
Document Type: UST Closure **Date:** 08/26/1992
Program: UST
Doc Link: https://ecm.idem.in.gov/cs/idcplg?IdcService=GET_FILE&dID=2856762&dDocName=24283651&Rendition=web&allowInterrupt=1&noSaveAs=1
Info Link: <https://vfc.idem.in.gov/DocumentDetail.aspx?dID=2856762>

VFC Document Info Search

Status: Released **Security Group:** Public
Program: UST **Ulcers No:**
FID: 17285 **Author:** Migration
County: **Checked Out By:**
Document Date: 8/26/1992 12:00 AM **Parent Folder:**
IDEM Document Type: UST Closure **Scan Date:** 10/5/2007 12:00 AM
Certificate Type: **No of Pages:** 0
Account: IDEM/OLQ/UST/UST
Report Type:
Brownfields Letter Type:
Cross Reference ID:
Contractor:

Map Key	Number of Records	Direction	Distance (mi/ft)	Elev/Diff (ft)	Site	DB
---------	-------------------	-----------	------------------	----------------	------	----

Formats: application/pdf

VFC Document Search

Doc No: 24283648 **Size:** 65 K
Document Type: Notification Form **Date:** 11/12/1990
Program: UST
Doc Link: https://ecm.idem.in.gov/cs/idcplg?IdcService=GET_FILE&dID=2740834&dDocName=24283648&Rendition=web&allowInterrupt=1&noSaveAs=1
Info Link: <https://vfc.idem.in.gov/DocumentDetail.aspx?dID=2740834>

VFC Document Info Search

Status: Released **Security Group:** Public
Program: UST **Ulcers No:**
FID: 17285 **Author:** Migration
County: **Checked Out By:**
Document Date: 11/12/1990 12:00 AM **Parent Folder:**
IDEM Document Type: Notification Form **Scan Date:** 10/5/2007 12:00 AM
Certificate Type: **No of Pages:** 0
Account: IDEM/OLQ/UST/UST
Report Type:
Brownfields Letter Type:
Cross Reference ID:
Contractor:
Formats: application/pdf

20	1 of 1	SW	0.20 / 1,057.13	844.82 / 9	AMERICAN LEGION POST 499 4830 HILLEGAS RD FORT WAYNE IN 46808	VFC FACILITIES
--------------------	--------	----	-----------------	------------	---	----------------

AI ID: 102894
Program:
County: ALLEN
Note: Documents related to facilities in Indiana can be searched on the IDEM Virtual File Cabinet Virtual File Cabinet: <https://vfc.idem.in.gov/DocumentSearch.aspx>

21	1 of 2	ESE	0.21 / 1,114.51	834.44 / -1	NISHIKAWA COOPER LLC 2785 PERSISTENCE DR FORT WAYNE IN 46808	RCRA VSQG
--------------------	--------	-----	-----------------	-------------	--	-----------

EPA Handler ID: INR000141408
Gen Status Universe: VSG
Contact Name: BRADLEY J KELLER
Contact Address: 324 , MORROW ST , , TOPEKA , IN, 46571 , US
Contact Phone No and Ext: 260-593-4651
Contact Email: BJKELLER@NISCOSEALS.COM
Contact Country: US
County Name: ALLEN
EPA Region: 05
Land Type: Private
Receive Date: 20200227
Location Latitude: 41.124963
Location Longitude: -85.183034

Violation/Evaluation Summary

Note: NO RECORDS: As of Jul 2023, there are no Compliance Monitoring and Enforcement (violation) records associated with this facility (EPA ID).

Handler Summary

Importer Activity: No

Map Key	Number of Records	Direction	Distance (mi/ft)	Elev/Diff (ft)	Site	DB
Mixed Waste Generator:		No				
Transporter Activity:		No				
Transfer Facility:		No				
Onsite Burner Exemption:		No				
Furnace Exemption:		No				
Underground Injection Activity:		No				
Commercial TSD:		No				
Used Oil Transporter:		No				
Used Oil Transfer Facility:		No				
Used Oil Processor:		No				
Used Oil Refiner:		No				
Used Oil Burner:		No				
Used Oil Market Burner:		No				
Used Oil Spec Marketer:		No				

Hazardous Waste Handler Details

Sequence No: 1
Receive Date: 20150918
Handler Name: NISHIKAWA COOPER LLC
Federal Waste Generator Code: 3
Generator Code Description: Very Small Quantity Generator
Source Type: Notification

Waste Code Details

Hazardous Waste Code: D001
Waste Code Description: IGNITABLE WASTE

Hazardous Waste Code: F003
Waste Code Description: THE FOLLOWING SPENT NONHALOGENATED SOLVENTS: XYLENE, ACETONE, ETHYL ACETATE, ETHYL BENZENE, ETHYL ETHER, METHYL ISOBUTYL KETONE, N-BUTYL ALCOHOL, CYCLOHEXANONE, AND METHANOL; ALL SPENT SOLVENT MIXTURES/BLENDS CONTAINING, BEFORE USE, ONLY THE ABOVE SPENT NONHALOGENATED SOLVENTS; AND ALL SPENT SOLVENT MIXTURES/BLENDS CONTAINING, BEFORE USE, ONE OR MORE OF THE ABOVE NONHALOGENATED SOLVENTS, AND A TOTAL OF TEN PERCENT OR MORE (BY VOLUME) OF ONE OR MORE OF THOSE SOLVENTS LISTED IN F001, F002, F004, AND F005; AND STILL BOTTOMS FROM THE RECOVERY OF THESE SPENT SOLVENTS AND SPENT SOLVENT MIXTURES.

Hazardous Waste Code: F005
Waste Code Description: THE FOLLOWING SPENT NONHALOGENATED SOLVENTS: TOLUENE, METHYL ETHYL KETONE, CARBON DISULFIDE, ISOBUTANOL, PYRIDINE, BENZENE, 2-ETHOXYETHANOL, AND 2-NITROPROPANE; ALL SPENT SOLVENT MIXTURES/BLENDS CONTAINING, BEFORE USE, A TOTAL OF TEN PERCENT OR MORE (BY VOLUME) OF ONE OR MORE OF THE ABOVE NONHALOGENATED SOLVENTS OR THOSE SOLVENTS LISTED IN F001, F002, OR F004; AND STILL BOTTOMS FROM THE RECOVERY OF THESE SPENT SOLVENTS AND SPENT SOLVENT MIXTURES.

Hazardous Waste Handler Details

Sequence No: 2
Receive Date: 20160302
Handler Name: NISHIKAWA COOPER LLC
Federal Waste Generator Code: 3
Generator Code Description: Very Small Quantity Generator
Source Type: Notification

Waste Code Details

Hazardous Waste Code: D001
Waste Code Description: IGNITABLE WASTE

Hazardous Waste Code: F003
Waste Code Description: THE FOLLOWING SPENT NONHALOGENATED SOLVENTS: XYLENE, ACETONE, ETHYL ACETATE, ETHYL BENZENE, ETHYL ETHER, METHYL ISOBUTYL KETONE, N-BUTYL ALCOHOL, CYCLOHEXANONE, AND METHANOL; ALL SPENT SOLVENT MIXTURES/BLENDS CONTAINING, BEFORE USE, ONLY THE ABOVE

Map Key	Number of Records	Direction	Distance (mi/ft)	Elev/Diff (ft)	Site	DB
---------	-------------------	-----------	------------------	----------------	------	----

SPENT NONHALOGENATED SOLVENTS; AND ALL SPENT SOLVENT MIXTURES/BLENDS CONTAINING, BEFORE USE, ONE OR MORE OF THE ABOVE NONHALOGENATED SOLVENTS, AND A TOTAL OF TEN PERCENT OR MORE (BY VOLUME) OF ONE OR MORE OF THOSE SOLVENTS LISTED IN F001, F002, F004, AND F005; AND STILL BOTTOMS FROM THE RECOVERY OF THESE SPENT SOLVENTS AND SPENT SOLVENT MIXTURES.

Hazardous Waste Code: F005
Waste Code Description: THE FOLLOWING SPENT NONHALOGENATED SOLVENTS: TOLUENE, METHYL ETHYL KETONE, CARBON DISULFIDE, ISOBUTANOL, PYRIDINE, BENZENE, 2-ETHOXYETHANOL, AND 2-NITROPROPANE; ALL SPENT SOLVENT MIXTURES/BLENDS CONTAINING, BEFORE USE, A TOTAL OF TEN PERCENT OR MORE (BY VOLUME) OF ONE OR MORE OF THE ABOVE NONHALOGENATED SOLVENTS OR THOSE SOLVENTS LISTED IN F001, F002, OR F004; AND STILL BOTTOMS FROM THE RECOVERY OF THESE SPENT SOLVENTS AND SPENT SOLVENT MIXTURES.

Hazardous Waste Handler Details

Sequence No: 3
Receive Date: 20200227
Handler Name: NISHIKAWA COOPER LLC
Federal Waste Generator Code: 3
Generator Code Description: Very Small Quantity Generator
Source Type: Notification

Waste Code Details

Hazardous Waste Code: D001
Waste Code Description: IGNITABLE WASTE

Hazardous Waste Code: F003
Waste Code Description: THE FOLLOWING SPENT NONHALOGENATED SOLVENTS: XYLENE, ACETONE, ETHYL ACETATE, ETHYL BENZENE, ETHYL ETHER, METHYL ISOBUTYL KETONE, N-BUTYL ALCOHOL, CYCLOHEXANONE, AND METHANOL; ALL SPENT SOLVENT MIXTURES/BLENDS CONTAINING, BEFORE USE, ONLY THE ABOVE SPENT NONHALOGENATED SOLVENTS; AND ALL SPENT SOLVENT MIXTURES/BLENDS CONTAINING, BEFORE USE, ONE OR MORE OF THE ABOVE NONHALOGENATED SOLVENTS, AND A TOTAL OF TEN PERCENT OR MORE (BY VOLUME) OF ONE OR MORE OF THOSE SOLVENTS LISTED IN F001, F002, F004, AND F005; AND STILL BOTTOMS FROM THE RECOVERY OF THESE SPENT SOLVENTS AND SPENT SOLVENT MIXTURES.

Hazardous Waste Code: F005
Waste Code Description: THE FOLLOWING SPENT NONHALOGENATED SOLVENTS: TOLUENE, METHYL ETHYL KETONE, CARBON DISULFIDE, ISOBUTANOL, PYRIDINE, BENZENE, 2-ETHOXYETHANOL, AND 2-NITROPROPANE; ALL SPENT SOLVENT MIXTURES/BLENDS CONTAINING, BEFORE USE, A TOTAL OF TEN PERCENT OR MORE (BY VOLUME) OF ONE OR MORE OF THE ABOVE NONHALOGENATED SOLVENTS OR THOSE SOLVENTS LISTED IN F001, F002, OR F004; AND STILL BOTTOMS FROM THE RECOVERY OF THESE SPENT SOLVENTS AND SPENT SOLVENT MIXTURES.

Owner/Operator Details

Owner/Operator Ind: Current Operator	Street No: 324
Type: Private	Street 1: MORROW ST
Name: NISHIKAWA COOPER LLC	Street 2:
Date Became Current: 20150310	City: TOPEKA
Date Ended Current:	State: IN
Phone: 260-593-2156	Country: US
Source Type: Notification	Zip Code: 46571

Owner/Operator Ind: Current Owner	Street No: 324
Type: Private	Street 1: MORROW ST
Name: NISHIKAWA COOPER LLC	Street 2:
Date Became Current: 20150310	City: TOPEKA
Date Ended Current:	State: IN
Phone: 260-593-2156	Country: US
Source Type: Notification	Zip Code: 46571

Historical Handler Details

Map Key	Number of Records	Direction	Distance (mi/ft)	Elev/Diff (ft)	Site	DB
Receive Dt:		20160302				
Generator Code Description:		Very Small Quantity Generator				
Handler Name:		NISHIKAWA COOPER LLC				
Receive Dt:		20150918				
Generator Code Description:		Very Small Quantity Generator				
Handler Name:		NISHIKAWA COOPER LLC				

[21](#) 2 of2 **ESE** 0.21 / 1,114.51 834.44 / -1 **NISHIKAWA COOPER LLC
2785 PERSISTENCE DR
FORT WAYNE IN 46808** **HAZ
WASTE SITES**

AI ID: 109298
Program: HW Site
County: ALLEN
Note: Documents related to facilities in Indiana can be searched on the IDEM Virtual File Cabinet Virtual File Cabinet: <https://vfc.idem.in.gov/DocumentSearch.aspx>

Document Details

Doc No: 80134081 **Size:** 659 K
Document Type: OLQ Authorization **Date:** 09/18/2015
Program: HW Site
Doc Link: https://ecm.idem.in.gov/cs/idcplg?IdcService=GET_FILE&dID=80133952&dDocName=80134081&Rendition=web&allowInterrupt=1&noSaveAs=1
Info Link: <https://vfc.idem.in.gov/DocumentDetail.aspx?dID=80133952>

Document Details

Doc No: 80337225 **Size:** 108 K
Document Type: OLQ Authorization **Date:** 03/02/2016
Program: HW Site
Doc Link: https://ecm.idem.in.gov/cs/idcplg?IdcService=GET_FILE&dID=80337585&dDocName=80337225&Rendition=web&allowInterrupt=1&noSaveAs=1
Info Link: <https://vfc.idem.in.gov/DocumentDetail.aspx?dID=80337585>

[22](#) 1 of2 **WSW** 0.21 / 1,117.94 842.02 / 6 **Hamilton Electric Incorporated
4934 Hillegas Rd
Fort Wayne IN 46818** **UST**

UST Facility ID: 4414 **County(Red-Tags):**
Facility Name: Hamilton Electric Incorporated **State:** IN
Fac Name(Red-Tags): **Zip Code:** 46818
Owner ID: 810 **Owner(Red-Tags):**
Owner Name: Hamilton Electric Inc **Source File:** IDEM - UST Report
Street Address: 4934 Hillegas Rd **Owner Address:** 4934 Hillegas Rd
Address(Red-Tags): **Owner Addr Line 2:**
City: Fort Wayne **Owner City:** Fort Wayne
City(Red-Tags): **Owner State:** IN
County: Allen **Owner Zip Code:** 46818

Tank Info

Tank No: 1 **Closure Date:** 8/1/1988
Tracs Tank No: 1C1 **Substance:** Gasoline
Tank Status: Permanently Out of Service **Tank Capacity:** 1000
Master AI No: 3250 **Install Date:**

[22](#) 2 of2 **WSW** 0.21 / 1,117.94 842.02 / 6 **HAMILTON ELECTRIC
INCORPORATED
4934 HILLEGAS RD
FORT WAYNE IN 46818** **UST VFC**

AI ID: 3250
Program: UST
County: ALLEN
Note: Documents related to facilities in Indiana can be searched on the IDEM Virtual File Cabinet Virtual File Cabinet: <https://vfc.idem.in.gov/DocumentSearch.aspx>

VFC Document Search

Doc No: 70146043 **Size:** 26 K
Document Type: UST Closure **Date:** 06/23/2014
Program: UST
Doc Link: https://ecm.idem.in.gov/cs/idcplg?IdcService=GET_FILE&dID=4583239&dDocName=70146043&Rendition=web&allowInterrupt=1&noSaveAs=1
Info Link: <https://vfc.idem.in.gov/DocumentDetail.aspx?dID=4583239>

VFC Document Info Search

Status: Released **Security Group:** Public
Program: UST **Ulcers No:**
FID: 4414 **Author:** Migration
County: **Checked Out By:**
Document Date: 6/23/2014 12:00 AM **Parent Folder:**
IDEM Document Type: UST Closure **Scan Date:** 6/24/2014 12:00 AM
Certificate Type: **No of Pages:** 0
Account: IDEM/OLQ/UST/UST
Report Type:
Brownfields Letter Type:
Cross Reference ID:
Contractor:
Formats: application/pdf

VFC Document Search

Doc No: 70261196 **Size:** 591 K
Document Type: UST Closure **Date:** 07/07/2014
Program: UST
Doc Link: https://ecm.idem.in.gov/cs/idcplg?IdcService=GET_FILE&dID=4605224&dDocName=70261196&Rendition=web&allowInterrupt=1&noSaveAs=1
Info Link: <https://vfc.idem.in.gov/DocumentDetail.aspx?dID=4605224>

VFC Document Info Search

Status: Released **Security Group:** Public
Program: UST **Ulcers No:**
FID: 4414 **Author:** Migration
County: **Checked Out By:**
Document Date: 7/7/2014 12:00 AM **Parent Folder:**
IDEM Document Type: UST Closure **Scan Date:** 7/30/2014 12:00 AM
Certificate Type: **No of Pages:** 0
Account: IDEM/OLQ/UST/UST
Report Type:
Brownfields Letter Type:
Cross Reference ID:
Contractor:
Formats: application/pdf

23	1 of 3	WSW	0.22 / 1,136.43	844.22 / 8	CONSTRUCTION RECYCLING SOLUTIONS 3736 GOSHEN RD FORT WAYNE IN 46805	HAZ WASTE SITES
--------------------	--------	-----	-----------------	------------	---	-----------------

AI ID: 5913
Program: HW Site; SW Facility

Map Key	Number of Records	Direction	Distance (mi/ft)	Elev/Diff (ft)	Site	DB
County:		ALLEN				
Note:		Documents related to facilities in Indiana can be searched on the IDEM Virtual File Cabinet Virtual File Cabinet: https://vfc.idem.in.gov/DocumentSearch.aspx				
<u>Document Details</u>						
Doc No:	39140147			Size:	19 K	
Document Type:	Correspondence			Date:	10/01/2008	
Program:	HW Site					
Doc Link:	https://ecm.idem.in.gov/cs/idcplg?IdcService=GET_FILE&dID=2922846&dDocName=39140147&Rendition=web&allowInterrupt=1&noSaveAs=1					
Info Link:	https://vfc.idem.in.gov/DocumentDetail.aspx?dID=2922846					
<u>Document Details</u>						
Doc No:	33264890			Size:	2 M	
Document Type:	OLQ Field Inspections			Date:	09/25/2007	
Program:	HW Site					
Doc Link:	https://ecm.idem.in.gov/cs/idcplg?IdcService=GET_FILE&dID=2892031&dDocName=33264890&Rendition=web&allowInterrupt=1&noSaveAs=1					
Info Link:	https://vfc.idem.in.gov/DocumentDetail.aspx?dID=2892031					
<u>Document Details</u>						
Doc No:	50263684			Size:	53 K	
Document Type:	OLQ Authorization			Date:	06/25/2009	
Program:	HW Site					
Doc Link:	https://ecm.idem.in.gov/cs/idcplg?IdcService=GET_FILE&dID=3731924&dDocName=50263684&Rendition=web&allowInterrupt=1&noSaveAs=1					
Info Link:	https://vfc.idem.in.gov/DocumentDetail.aspx?dID=3731924					

[23](#) 2 of 3 **WSW** 0.22 / 1,136.43 844.22 / 8 **PALERMO
3736 GOSHEN RD
FORT WAYNE IN 46805** **VFC FACILITIES**

AI ID:	104358
Program:	HW Site
County:	ALLEN
Note:	Documents related to facilities in Indiana can be searched on the IDEM Virtual File Cabinet Virtual File Cabinet: https://vfc.idem.in.gov/DocumentSearch.aspx

[23](#) 3 of 3 **WSW** 0.22 / 1,136.43 844.22 / 8 **CONSTRUCTION RECYCLING SOLUTIONS
3736 GOSHEN RD
FORT WAYNE IN 46805** **SWF VFC**

AI ID:	5913
Program:	HW Site; SW Facility
County:	ALLEN
Note:	Documents related to facilities in Indiana can be searched on the IDEM Virtual File Cabinet Virtual File Cabinet: https://vfc.idem.in.gov/DocumentSearch.aspx

VFC Solid Waste Facility Document Search

Doc No:	80425939	Size:	5 M
Document Type:	OLQ Field Inspections	Date:	02/03/2017
Program:	SW Facility		
Doc Link:	https://ecm.idem.in.gov/cs/idcplg?IdcService=GET_FILE&dID=80426581&dDocName=80425939&Rendition=web&allowInterrupt=1&noSaveAs=1		
Info Link:	https://vfc.idem.in.gov/DocumentDetail.aspx?dID=80426581		

VFC Solid Waste Facility Document Info

Map Key	Number of Records	Direction	Distance (mi/ft)	Elev/Diff (ft)	Site	DB
---------	-------------------	-----------	------------------	----------------	------	----

Status:	Released	Security Group:	Public
Program:	SW Facility	Ulcers No:	
County:	Whitley	Author:	KChristie@idem.IN.gov
Document Date:	2/3/2017 12:00 AM	Checked Out By:	
IDEM Document Type:	OLQ Field Inspections	Parent Folder:	
Certificate Type:		Scan Date:	2/27/2017 12:37 PM
Account:	IDEM/OLQ/COM/SW	No of Pages:	10
Report Type:			
Brownfields Letter Type:			
Cross Reference ID:			
Contractor:			
Formats:	application/pdf		

24	1 of 5	ESE	0.22 / 1,137.31	829.89 / -6	AMERIMAX BUILDING PRODUCTS INCORPORATED 5201 INVESTMENT DRIVE FORT WAYNE IN 46808	RCRA NON GEN
--------------------	--------	-----	--------------------	----------------	--	-----------------

EPA Handler ID:	IND058958125
Gen Status Universe:	No Report
Contact Name:	CHRISTOPHER DEEL
Contact Address:	160 , COUNTY ROAD 15 , , ELKHART , IN, 46516 , US
Contact Phone No and Ext:	574-295-6655 x2401
Contact Email:	CDEEL@AMERIMAXBP.COM
Contact Country:	US
County Name:	ALLEN
EPA Region:	05
Land Type:	Private
Receive Date:	20100302
Location Latitude:	41.127566
Location Longitude:	-85.171671

Violation/Evaluation Summary

Note: VIOLATION or UNDETERMINED: There are VIOLATION or UNDETERMINED details or records associated with this facility (EPA ID) in the Compliance Monitoring and Enforcement table dated Jul, 2023.

Violation Details

Found Violation:	Yes
Citation:	
Violation Short Description:	Generators - Pre-transport
Violation Type:	262.C
Violation Determined Date:	20081202
Scheduled Compliance Date:	
Return to Compliance:	Observed
Actual Return to Compl:	20090209
Violation Responsible Agency:	State

Enforcement Details

Enforcement Type:	120
Enforcement Type Description:	WRITTEN INFORMAL
Enforcement Action Date:	20081218
Enf Disposition Status:	
Disposition Status Date:	
Enforcement Lead Agency:	State
Proposed Penalty Amount:	
Final Amount:	
Paid Amount:	

Evaluation Details

Map Key	Number of Records	Direction	Distance (mi/ft)	Elev/Diff (ft)	Site	DB
---------	-------------------	-----------	------------------	----------------	------	----

Evaluation Start Date: 20081202
Evaluation Type Description: COMPLIANCE EVALUATION INSPECTION ON-SITE
Violation Short Description: Generators - Pre-transport
Return to Compliance Date: 20090209
Evaluation Agency: State

Evaluation Start Date: 20000803
Evaluation Type Description: COMPLIANCE EVALUATION INSPECTION ON-SITE
Violation Short Description:
Return to Compliance Date:
Evaluation Agency: State

Handler Summary

Importer Activity: No
Mixed Waste Generator: No
Transporter Activity: No
Transfer Facility: No
Onsite Burner Exemption: No
Furnace Exemption: No
Underground Injection Activity: No
Commercial TSD: No
Used Oil Transporter: No
Used Oil Transfer Facility: No
Used Oil Processor: No
Used Oil Refiner: No
Used Oil Burner: No
Used Oil Market Burner: No
Used Oil Spec Marketer: No

Hazardous Waste Handler Details

Sequence No: 1
Receive Date: 19970825
Handler Name: TETRA PAK MATERIALS LP
Source Type: Notification
Federal Waste Generator Code: 2
Generator Code Description: Small Quantity Generator

Hazardous Waste Handler Details

Sequence No: 2
Receive Date: 20020225
Handler Name: TETRA PAK MATERIALS LP
Source Type: Notification
Federal Waste Generator Code: 2
Generator Code Description: Small Quantity Generator

Waste Code Details

Hazardous Waste Code: D001
Waste Code Description: IGNITABLE WASTE

Hazardous Waste Code: F003
Waste Code Description: THE FOLLOWING SPENT NONHALOGENATED SOLVENTS: XYLENE, ACETONE, ETHYL ACETATE, ETHYL BENZENE, ETHYL ETHER, METHYL ISOBUTYL KETONE, N-BUTYL ALCOHOL, CYCLOHEXANONE, AND METHANOL; ALL SPENT SOLVENT MIXTURES/BLENDS CONTAINING, BEFORE USE, ONLY THE ABOVE SPENT NONHALOGENATED SOLVENTS; AND ALL SPENT SOLVENT MIXTURES/BLENDS CONTAINING, BEFORE USE, ONE OR MORE OF THE ABOVE NONHALOGENATED SOLVENTS, AND A TOTAL OF TEN PERCENT OR MORE (BY VOLUME) OF ONE OR MORE OF THOSE SOLVENTS LISTED IN F001, F002, F004, AND F005; AND STILL BOTTOMS FROM THE RECOVERY OF THESE SPENT SOLVENTS AND SPENT SOLVENT MIXTURES.

<i>Map Key</i>	<i>Number of Records</i>	<i>Direction</i>	<i>Distance (mi/ft)</i>	<i>Elev/Diff (ft)</i>	<i>Site</i>	<i>DB</i>
----------------	--------------------------	------------------	-------------------------	-----------------------	-------------	-----------

Hazardous Waste Handler Details

Sequence No: 3
Receive Date: 20030211
Handler Name: TETRA PAK MATERIALS LP
Source Type: Notification
Federal Waste Generator Code: 3
Generator Code Description: Very Small Quantity Generator

Waste Code Details

Hazardous Waste Code: D001
Waste Code Description: IGNITABLE WASTE

Hazardous Waste Code: F003
Waste Code Description: THE FOLLOWING SPENT NONHALOGENATED SOLVENTS: XYLENE, ACETONE, ETHYL ACETATE, ETHYL BENZENE, ETHYL ETHER, METHYL ISOBUTYL KETONE, N-BUTYL ALCOHOL, CYCLOHEXANONE, AND METHANOL; ALL SPENT SOLVENT MIXTURES/BLENDS CONTAINING, BEFORE USE, ONLY THE ABOVE SPENT NONHALOGENATED SOLVENTS; AND ALL SPENT SOLVENT MIXTURES/BLENDS CONTAINING, BEFORE USE, ONE OR MORE OF THE ABOVE NONHALOGENATED SOLVENTS, AND A TOTAL OF TEN PERCENT OR MORE (BY VOLUME) OF ONE OR MORE OF THOSE SOLVENTS LISTED IN F001, F002, F004, AND F005; AND STILL BOTTOMS FROM THE RECOVERY OF THESE SPENT SOLVENTS AND SPENT SOLVENT MIXTURES.

Hazardous Waste Handler Details

Sequence No: 1
Receive Date: 20080225
Handler Name: AMERIMAX BUILDING PRODUCTS INC
Source Type: Annual/Biennial Report
Federal Waste Generator Code: 1
Generator Code Description: Large Quantity Generator

Hazardous Waste Handler Details

Sequence No: 4
Receive Date: 20080229
Handler Name: AMERIMAX BUILDING PRODUCTS INC
Source Type: Notification
Federal Waste Generator Code: 1
Generator Code Description: Large Quantity Generator

Waste Code Details

Hazardous Waste Code: D001
Waste Code Description: IGNITABLE WASTE

Hazardous Waste Code: F003
Waste Code Description: THE FOLLOWING SPENT NONHALOGENATED SOLVENTS: XYLENE, ACETONE, ETHYL ACETATE, ETHYL BENZENE, ETHYL ETHER, METHYL ISOBUTYL KETONE, N-BUTYL ALCOHOL, CYCLOHEXANONE, AND METHANOL; ALL SPENT SOLVENT MIXTURES/BLENDS CONTAINING, BEFORE USE, ONLY THE ABOVE SPENT NONHALOGENATED SOLVENTS; AND ALL SPENT SOLVENT MIXTURES/BLENDS CONTAINING, BEFORE USE, ONE OR MORE OF THE ABOVE NONHALOGENATED SOLVENTS, AND A TOTAL OF TEN PERCENT OR MORE (BY VOLUME) OF ONE OR MORE OF THOSE SOLVENTS LISTED IN F001, F002, F004, AND F005; AND STILL BOTTOMS FROM THE RECOVERY OF THESE SPENT SOLVENTS AND SPENT SOLVENT MIXTURES.

Hazardous Waste Handler Details

Sequence No: 5
Receive Date: 20100302
Handler Name: AMERIMAX BUILDING PRODUCTS INCORPORATED
Source Type: Notification

Map Key	Number of Records	Direction	Distance (mi/ft)	Elev/Diff (ft)	Site	DB
---------	-------------------	-----------	------------------	----------------	------	----

Federal Waste Generator Code: N
Generator Code Description: Not a Generator, Verified

Hazardous Waste Handler Details

Sequence No: 1
Receive Date: 20100312
Handler Name: AMERIMAX BUILDING PRODUCTS, INC.
Source Type: Annual/Biennial Report update with Notification
Federal Waste Generator Code: 1
Generator Code Description: Large Quantity Generator

Waste Code Details

Hazardous Waste Code: D001
Waste Code Description: IGNITABLE WASTE

Hazardous Waste Code: D005
Waste Code Description: BARIUM

Hazardous Waste Code: D006
Waste Code Description: CADMIUM

Hazardous Waste Code: D035
Waste Code Description: METHYL ETHYL KETONE

Hazardous Waste Code: F003
Waste Code Description: THE FOLLOWING SPENT NONHALOGENATED SOLVENTS: XYLENE, ACETONE, ETHYL ACETATE, ETHYL BENZENE, ETHYL ETHER, METHYL ISOBUTYL KETONE, N-BUTYL ALCOHOL, CYCLOHEXANONE, AND METHANOL; ALL SPENT SOLVENT MIXTURES/BLENDS CONTAINING, BEFORE USE, ONLY THE ABOVE SPENT NONHALOGENATED SOLVENTS; AND ALL SPENT SOLVENT MIXTURES/BLENDS CONTAINING, BEFORE USE, ONE OR MORE OF THE ABOVE NONHALOGENATED SOLVENTS, AND A TOTAL OF TEN PERCENT OR MORE (BY VOLUME) OF ONE OR MORE OF THOSE SOLVENTS LISTED IN F001, F002, F004, AND F005; AND STILL BOTTOMS FROM THE RECOVERY OF THESE SPENT SOLVENTS AND SPENT SOLVENT MIXTURES.

Hazardous Waste Code: F005
Waste Code Description: THE FOLLOWING SPENT NONHALOGENATED SOLVENTS: TOLUENE, METHYL ETHYL KETONE, CARBON DISULFIDE, ISOBUTANOL, PYRIDINE, BENZENE, 2-ETHOXYETHANOL, AND 2-NITROPROPANE; ALL SPENT SOLVENT MIXTURES/BLENDS CONTAINING, BEFORE USE, A TOTAL OF TEN PERCENT OR MORE (BY VOLUME) OF ONE OR MORE OF THE ABOVE NONHALOGENATED SOLVENTS OR THOSE SOLVENTS LISTED IN F001, F002, OR F004; AND STILL BOTTOMS FROM THE RECOVERY OF THESE SPENT SOLVENTS AND SPENT SOLVENT MIXTURES.

Owner/Operator Details

Owner/Operator Ind: Current Owner	Street No:
Type: Private	Street 1: 101 CORPORATE WOODS PKWY
Name: TETRA PAK INC	Street 2:
Date Became Current:	City: VERNON HILLS
Date Ended Current:	State: IL
Phone: 847-955-6000	Country:
Source Type: Notification	Zip Code: 60061

Owner/Operator Ind: Current Operator	Street No:
Type: Private	Street 1: ADDRESS NOT REPORTED
Name: NAME NOT REPORTED	Street 2:
Date Became Current:	City: CITY NOT REPORTED
Date Ended Current:	State: AK
Phone: 312-555-1212	Country:
Source Type: Notification	Zip Code: 99998

Owner/Operator Ind: Current Operator	Street No:
Type: Private	Street 1:
Name: AMERIMAX BUILDING PRODUCTS, INC.	Street 2:
Date Became Current: 19010102	City:

Map Key	Number of Records	Direction	Distance (mi/ft)	Elev/Diff (ft)	Site	DB
Date Ended Current:						
Phone:						
Source Type:	Annual/Biennial Report update with Notification					US
Owner/Operator Ind:	Current Operator					
Type:	Private					
Name:	AMERIMAX BUILDING PRODUCTS INC					
Date Became Current:	20060601					
Date Ended Current:						
Phone:						
Source Type:	Notification					
Owner/Operator Ind:	Current Operator					
Type:	Private					
Name:	AMERIMAX BUILDING PRODUCTS, INC.					
Date Became Current:	19010102					
Date Ended Current:						
Phone:						US
Source Type:	Notification					
Owner/Operator Ind:	Current Operator					
Type:	Private					
Name:	TETRA PAK MATERIALS LP					
Date Became Current:	20030211					
Date Ended Current:						
Phone:						US
Source Type:	Notification					
Owner/Operator Ind:	Current Owner					
Type:	Private					
Name:	JERRY HENRY					
Date Became Current:	19010101					323
Date Ended Current:						E. BERRY STREET
Phone:						
Source Type:	Notification					FORT WAYNE
						IN
						US
						46802
Owner/Operator Ind:	Current Owner					
Type:	Private					
Name:	JERRY HENRY					
Date Became Current:	19010101					323
Date Ended Current:						E. BERRY STREET
Phone:						
Source Type:	Annual/Biennial Report update with Notification					FORT WAYNE
						IN
						US
						46802
Owner/Operator Ind:	Current Operator					
Type:	Private					
Name:	JERRY HENRY					
Date Became Current:	20060601					
Date Ended Current:						
Phone:						
Source Type:	Annual/Biennial Report					
						323 E BERRY ST
						FORT WAYNE
						IN
						US
						46802
Owner/Operator Ind:	Current Owner					
Type:	Private					
Name:	TETRA PAK INC					
Date Became Current:						
Date Ended Current:	20060601					
Phone:	847-955-6000					
Source Type:	Notification					
						101 CORPORATE WOODS PKWY
						VERNON HILLS
						IL
						US
						60061
Owner/Operator Ind:	Current Operator					
Type:	Private					
Name:	TETRA PAK MATERIALS LP					
Date Became Current:	20030211					
Date Ended Current:	20060601					
Phone:						
Source Type:	Notification					
Owner/Operator Ind:	Current Owner					

Map Key	Number of Records	Direction	Distance (mi/ft)	Elev/Diff (ft)	Site	DB
Type:	Private				Street 1:	323 E BERRY ST
Name:	JERRY HENRY				Street 2:	
Date Became Current:	20060601				City:	FT WAYNE
Date Ended Current:					State:	IN
Phone:	260-422-6541				Country:	US
Source Type:	Notification				Zip Code:	46802
Owner/Operator Ind:	Current Owner				Street No:	
Type:	Private				Street 1:	323 E BERRY ST
Name:	JERRY HENRY				Street 2:	
Date Became Current:	20060601				City:	FORT WAYNE
Date Ended Current:					State:	IN
Phone:					Country:	US
Source Type:	Annual/Biennial Report				Zip Code:	46802

Historical Handler Details

Receive Dt: 20100312
Generator Code Description: Large Quantity Generator
Handler Name: AMERIMAX BUILDING PRODUCTS, INC.

Receive Dt: 20080229
Generator Code Description: Large Quantity Generator
Handler Name: AMERIMAX BUILDING PRODUCTS INC

Receive Dt: 20080225
Generator Code Description: Large Quantity Generator
Handler Name: AMERIMAX BUILDING PRODUCTS INC

Receive Dt: 20030211
Generator Code Description: Very Small Quantity Generator
Handler Name: TETRA PAK MATERIALS LP

Receive Dt: 20020225
Generator Code Description: Small Quantity Generator
Handler Name: TETRA PAK MATERIALS LP

Receive Dt: 19970825
Generator Code Description: Small Quantity Generator
Handler Name: TETRA PAK MATERIALS LP

[24](#) 2 of 5 **ESE** **0.22 / 1,137.31** **829.89 / -6** **AMERIMAX BUILDING PRODUCTS INCORPORATED** **HAZ WASTE SITES**
5201 INVESTMENT DR
FORT WAYNE IN 46808

AI ID: 15654
Program: HW Site
County: ALLEN
Note: Documents related to facilities in Indiana can be searched on the IDEM Virtual File Cabinet
Virtual File Cabinet: <https://vfc.idem.in.gov/DocumentSearch.aspx>

Document Details

Doc No: 26876680 Size: 127 K
Document Type: OLQ Field Inspections Date: 08/03/2000
Program: HW Site
Doc Link: https://ecm.idem.in.gov/cs/idcplg?IdcService=GET_FILE&dID=2733421&dDocName=26876680&Rendition=web&allowInterrupt=1&noSaveAs=1
Info Link: <https://vfc.idem.in.gov/DocumentDetail.aspx?dID=2733421>

Document Details

Doc No: 63849563 Size: 235 K
Document Type: OLQ Report Date: 02/29/2008

Map Key	Number of Records	Direction	Distance (mi/ft)	Elev/Diff (ft)	Site	DB
Program:	HW Site					
Doc Link:					https://ecm.idem.in.gov/cs/idcplg?ldcService=GET_FILE&dID=4087293&dDocName=63849563&Rendition=web&allowInterrupt=1&noSaveAs=1	
Info Link:					https://vfc.idem.in.gov/DocumentDetail.aspx?dID=4087293	
<u>Document Details</u>						
Doc No:	29356672			Size:	153 K	
Document Type:	OLQ Authorization			Date:	02/29/2008	
Program:	HW Site					
Doc Link:					https://ecm.idem.in.gov/cs/idcplg?ldcService=GET_FILE&dID=3366732&dDocName=29356672&Rendition=web&allowInterrupt=1&noSaveAs=1	
Info Link:					https://vfc.idem.in.gov/DocumentDetail.aspx?dID=3366732	
<u>Document Details</u>						
Doc No:	26357393			Size:	143 K	
Document Type:	OLQ Authorization			Date:	10/26/2007	
Program:	HW Site					
Doc Link:					https://ecm.idem.in.gov/cs/idcplg?ldcService=GET_FILE&dID=2783065&dDocName=26357393&Rendition=web&allowInterrupt=1&noSaveAs=1	
Info Link:					https://vfc.idem.in.gov/DocumentDetail.aspx?dID=2783065	
<u>Document Details</u>						
Doc No:	58210057			Size:	125 K	
Document Type:	OLQ Report			Date:	03/02/2010	
Program:	HW Site					
Doc Link:					https://ecm.idem.in.gov/cs/idcplg?ldcService=GET_FILE&dID=3538657&dDocName=58210057&Rendition=web&allowInterrupt=1&noSaveAs=1	
Info Link:					https://vfc.idem.in.gov/DocumentDetail.aspx?dID=3538657	
<u>Document Details</u>						
Doc No:	62679526			Size:	95 K	
Document Type:	OLQ Authorization			Date:	02/02/2010	
Program:	HW Site					
Doc Link:					https://ecm.idem.in.gov/cs/idcplg?ldcService=GET_FILE&dID=3918689&dDocName=62679526&Rendition=web&allowInterrupt=1&noSaveAs=1	
Info Link:					https://vfc.idem.in.gov/DocumentDetail.aspx?dID=3918689	
<u>Document Details</u>						
Doc No:	26357390			Size:	46 K	
Document Type:	OLQ Authorization			Date:	10/26/2007	
Program:	HW Site					
Doc Link:					https://ecm.idem.in.gov/cs/idcplg?ldcService=GET_FILE&dID=2783064&dDocName=26357390&Rendition=web&allowInterrupt=1&noSaveAs=1	
Info Link:					https://vfc.idem.in.gov/DocumentDetail.aspx?dID=2783064	
<u>Document Details</u>						
Doc No:	41279051			Size:	410 K	
Document Type:	OLQ Field Inspections			Date:	12/02/2008	
Program:	HW Site					
Doc Link:					https://ecm.idem.in.gov/cs/idcplg?ldcService=GET_FILE&dID=2953886&dDocName=41279051&Rendition=web&allowInterrupt=1&noSaveAs=1	
Info Link:					https://vfc.idem.in.gov/DocumentDetail.aspx?dID=2953886	
<u>Document Details</u>						

Map Key	Number of Records	Direction	Distance (mi/ft)	Elev/Diff (ft)	Site	DB
Doc No:	26357414				Size:	33 K
Document Type:	OLQ Authorization				Date:	10/26/2007
Program:	HW Site					
Doc Link:	https://ecm.idem.in.gov/cs/idcplg?ldcService=GET_FILE&dID=2783066&dDocName=26357414&Rendition=web&allowInterrupt=1&noSaveAs=1					
Info Link:	https://vfc.idem.in.gov/DocumentDetail.aspx?dID=2783066					
<u>Document Details</u>						
Doc No:	43576586				Size:	2 M
Document Type:	OLQ Field Inspections				Date:	02/09/2009
Program:	HW Site					
Doc Link:	https://ecm.idem.in.gov/cs/idcplg?ldcService=GET_FILE&dID=3256013&dDocName=43576586&Rendition=web&allowInterrupt=1&noSaveAs=1					
Info Link:	https://vfc.idem.in.gov/DocumentDetail.aspx?dID=3256013					
<u>Document Details</u>						
Doc No:	29625520				Size:	98 K
Document Type:	OLQ Report				Date:	02/28/2002
Program:	HW Site					
Doc Link:	https://ecm.idem.in.gov/cs/idcplg?ldcService=GET_FILE&dID=3458717&dDocName=29625520&Rendition=web&allowInterrupt=1&noSaveAs=1					
Info Link:	https://vfc.idem.in.gov/DocumentDetail.aspx?dID=3458717					
<u>Document Details</u>						
Doc No:	26357419				Size:	271 K
Document Type:	OLQ Authorization				Date:	10/26/2007
Program:	HW Site					
Doc Link:	https://ecm.idem.in.gov/cs/idcplg?ldcService=GET_FILE&dID=2695458&dDocName=26357419&Rendition=web&allowInterrupt=1&noSaveAs=1					
Info Link:	https://vfc.idem.in.gov/DocumentDetail.aspx?dID=2695458					
<u>Document Details</u>						
Doc No:	26357410				Size:	48 K
Document Type:	OLQ Authorization				Date:	10/26/2007
Program:	HW Site					
Doc Link:	https://ecm.idem.in.gov/cs/idcplg?ldcService=GET_FILE&dID=2841052&dDocName=26357410&Rendition=web&allowInterrupt=1&noSaveAs=1					
Info Link:	https://vfc.idem.in.gov/DocumentDetail.aspx?dID=2841052					
<u>Document Details</u>						
Doc No:	31739906				Size:	61 K
Document Type:	OLQ Field Inspections				Date:	05/14/1982
Program:	HW Site					
Doc Link:	https://ecm.idem.in.gov/cs/idcplg?ldcService=GET_FILE&dID=2927385&dDocName=31739906&Rendition=web&allowInterrupt=1&noSaveAs=1					
Info Link:	https://vfc.idem.in.gov/DocumentDetail.aspx?dID=2927385					
<u>Document Details</u>						
Doc No:	26357396				Size:	40 K
Document Type:	OLQ Authorization				Date:	10/26/2007
Program:	HW Site					
Doc Link:	https://ecm.idem.in.gov/cs/idcplg?ldcService=GET_FILE&dID=2841051&dDocName=26357396&Rendition=web&allowInterrupt=1&noSaveAs=1					
Info Link:	https://vfc.idem.in.gov/DocumentDetail.aspx?dID=2841051					

Map Key	Number of Records	Direction	Distance (mi/ft)	Elev/Diff (ft)	Site	DB
Document Details						
Doc No:	62353402			Size:	254 K	
Document Type:	OLQ Report			Date:	02/23/2009	
Program:	HW Site					
Doc Link:	https://ecm.idem.in.gov/cs/idcplg?IdcService=GET_FILE&dID=3978401&dDocName=62353402&Rendition=web&allowInterrupt=1&noSaveAs=1					
Info Link:	https://vfc.idem.in.gov/DocumentDetail.aspx?dID=3978401					
Document Details						
Doc No:	43522168			Size:	56 K	
Document Type:	OLQ Fee			Date:	02/16/2009	
Program:	HW Site					
Doc Link:						
Info Link:	https://vfc.idem.in.gov/DocumentDetail.aspx?dID=3335056					
Document Details						
Doc No:	26357417			Size:	23 K	
Document Type:	OLQ Authorization			Date:	10/26/2007	
Program:	HW Site					
Doc Link:	https://ecm.idem.in.gov/cs/idcplg?IdcService=GET_FILE&dID=2869820&dDocName=26357417&Rendition=web&allowInterrupt=1&noSaveAs=1					
Info Link:	https://vfc.idem.in.gov/DocumentDetail.aspx?dID=2869820					

24	3 of 5	ESE	0.22 / 1,137.31	829.89 / -6	AMERIMAX BUILDING PRODUCTS INCORPORATED 5201 INVESTMENT DR FT WAYNE IN 46808	INDUSTRIAL WASTE
Regulatory:	IND058958125					
Date Collected:						
County:	ALLEN					
Latitude:	41.127557000					
Longitude:	-85.171671000					
Details						
Prog Desc:	HAZARDOUS WASTE SITES					
Reference:	Access Point					

24	4 of 5	ESE	0.22 / 1,137.31	829.89 / -6	TETRA PAK MATERIALS, LP FORT WAYNE IN	PFAS IND
Status:	Inactive			Fac Fips Code:	18003	
Industry:	Plastics and Resins			Fac Indian Cntry Flg:	N	
Compliance Status:	No Violation Identified			Fac Derived Huc:	04100004	
EPA Programs:	RCRA			Fac Derived Wbd:	041000040605	
Federal Facility:	No			Fac Derived Cd113:	03	
Federal Agency:	-			Fac Derived Cb2010:	180039800021026	
Fac Snc Flg:	N			Fac Informal Count:	0	
AIR Flg:	N			Last Informal Action:	12/18/2008	
NPDES Flg:	N			Formal Action Count:	0	
SDWIS Flg:	N			Last Formal Action:	-	
RCRA Flg:	Y			Fac Total Penalties:	0	
TRI Flg:	N			Fac Penalty Count:	-	
GHG Flg:	N			Date Last Penalty:	-	
TRI IDs:	46808PTLTC5201I			Last Penalty Amt:	-	
TRI Releases Trnsfrs:	-			Fac Qtrs With Nc:	0	
TRI on Site Releases:	-			Programs With Snc:	0	
TRI off Site Trnsfrs:	-			Fac Percent Minority:	20.319	

Map Key	Number of Records	Direction	Distance (mi/ft)	Elev/Diff (ft)	Site	DB
TRI Reporter:	-				Fac Pop Den: 1561.54	
Fac Imp Water Flg:	-				Count: 1	
Fac Major Flag:	-				Fac County: ALLEN	
Fac Active Flag:	-				State Other :	
Fac Inspection Count:	0				Region: 05	
Date Last Inspection:	12/2/2008				Latitude: 41.12599	
Days Last Inspection:	5247				Longitude: -85.17205	
Fac Derived Tribes:	-					
AIR IDs:	-					
CAA Permit Types:	-					
CAA NAICS:	-					
CAA SICS:	-					
NPDES IDs:	-					
CWA Permit Types:	-					
CWA NAICS:	-					
CWA SICS:	-					
RCRA IDs:		IND058958125				
RCRA Permit Types:		Other				
RCRA NAICS:		32613				
SDWA IDs:	-					
SDWA System Types:	-					
SDWA Compliance Status:	-					
SDWA Snc Flag:		N				
Fac Collection Meth:		ADDRESS MATCHING-HOUSE NUMBER				
EJSCREEN Flag Us:		Y				
EJSCREEN Report:		https://ejscreen.epa.gov/mapper/mobile/EJSCREEN_mobile.aspx?geometry=%7B%22x%22:-85.17205,%22y%22:41.12599,%22spatialReference%22:%7B%22wkid%22:4326%7D%7D&unit=9035&areatype=&areaid=&basemap=streets&distance=1				
ECHO Facility Report:		https://echo.epa.gov/detailed-facility-report?fid=110024519172				

[24](#) 5 of 5 ESE 0.22 / 1,137.31 829.89 / -6 TETRA PAK MATERIALS, LP FORT WAYNE IN PFAS IND

Status:	Inactive	Fac Fips Code:	18003
Industry:	Paper Mills and Products	Fac Indian Cntry Flg:	N
Compliance Status:	No Violation Identified	Fac Derived Huc:	04100004
EPA Programs:	RCRA	Fac Derived Wbd:	041000040605
Federal Facility:	No	Fac Derived Cd113:	03
Federal Agency:	-	Fac Derived Cb2010:	180039800021026
Fac Snc Flg:	N	Fac Informal Count:	0
AIR Flag:	N	Last Informal Action:	12/18/2008
NPDES Flag:	N	Formal Action Count:	0
SDWIS Flag:	N	Last Formal Action:	-
RCRAFlag:	Y	Fac Total Penalties:	0
TRI Flag:	N	Fac Penalty Count:	-
GHG Flag:	N	Date Last Penalty:	-
TRI IDs:	46808PTLTC52011	Last Penalty Amt:	-
TRI Releases Trnsfrs:	-	Fac Qtrs With Nc:	0
TRI on Site Releases:	-	Programs With Snc:	0
TRI off Site Trnsfrs:	-	Fac Percent Minority:	20.319
TRI Reporter:	-	Fac Pop Den:	1561.54
Fac Imp Water Flg:	-	Count:	1
Fac Major Flag:	-	Fac County:	ALLEN
Fac Active Flag:	-	State Other :	
Fac Inspection Count:	0	Region:	05
Date Last Inspection:	12/2/2008	Latitude:	41.12599
Days Last Inspection:	5247	Longitude:	-85.17205
Fac Derived Tribes:	-		
AIR IDs:	-		
CAA Permit Types:	-		
CAA NAICS:	-		
CAA SICS:	-		
NPDES IDs:	-		
CWA Permit Types:	-		
CWA NAICS:	-		
CWA SICS:	-		

Map Key	Number of Records	Direction	Distance (mi/ft)	Elev/Diff (ft)	Site	DB
RCRA IDs:		IND058958125				
RCRA Permit Types:		Other				
RCRA NAICS:		32613				
SDWA IDs:		-				
SDWA System Types:		-				
SDWA Compliance Status:		-				
SDWA Snc Flag:		N				
Fac Collection Meth:		ADDRESS MATCHING-HOUSE NUMBER				
EJSCREEN Flag Us:		Y				
EJSCREEN Report:		https://ejscreen.epa.gov/mapper/mobile/EJSCREEN_mobile.aspx?geometry=%7B%22x%22:-85.17205,%22y%22:41.12599,%22spatialReference%22:%7B%22wkid%22:4326%7D%7D&unit=9035&areatype=&areaid=&basemap=streets&distance=1				
ECHO Facility Report:		https://echo.epa.gov/detailed-facility-report?fid=110024519172				

[25](#) 1 of 1 **W** **0.23 / 1,220.25** **844.45 / 9** **INDIANA DEPT OF HWYS HILLEGAS RD OVER US 30 FT WAYNE IN 46808** **RCRA NON GEN**

EPA Handler ID: IND984866749
Gen Status Universe: No Report
Contact Name: DEAN BRENNEMAN
Contact Address: 5333 HATFIELD RD , , FT WAYNE , IN, 46808 , US
Contact Phone No and Ext: 219-484-9541
Contact Email:
Contact Country: US
County Name: ALLEN
EPA Region: 05
Land Type: Other
Receive Date: 19881005
Location Latitude: 41.127128
Location Longitude: -85.192644

Violation/Evaluation Summary

Note: NO RECORDS: As of Jul 2023, there are no Compliance Monitoring and Enforcement (violation) records associated with this facility (EPA ID).

Handler Summary

Importer Activity: No
Mixed Waste Generator: No
Transporter Activity: No
Transfer Facility: No
Onsite Burner Exemption: No
Furnace Exemption: No
Underground Injection Activity: No
Commercial TSD: No
Used Oil Transporter: No
Used Oil Transfer Facility: No
Used Oil Processor: No
Used Oil Refiner: No
Used Oil Burner: No
Used Oil Market Burner: No
Used Oil Spec Marketer: No

Hazardous Waste Handler Details

Sequence No: 1
Receive Date: 19881005
Handler Name: INDIANA DEPT OF HWYS
Source Type: Notification
Federal Waste Generator Code: N
Generator Code Description: Not a Generator, Verified

Map Key	Number of Records	Direction	Distance (mi/ft)	Elev/Diff (ft)	Site	DB
---------	-------------------	-----------	------------------	----------------	------	----

Waste Code Details

Hazardous Waste Code: D000
Waste Code Description: DESCRIPTION

Owner/Operator Details

Owner/Operator Ind:	Current Operator	Street No:	
Type:	State	Street 1:	ADDRESS NOT REPORTED
Name:	NAME NOT REPORTED	Street 2:	
Date Became Current:		City:	CITY NOT REPORTED
Date Ended Current:		State:	AK
Phone:	312-555-1212	Country:	
Source Type:	Notification	Zip Code:	99998

Owner/Operator Ind:	Current Owner	Street No:	
Type:	State	Street 1:	ADDRESS NOT REPORTED
Name:	INDIANA STATE OF	Street 2:	
Date Became Current:		City:	CITY NOT REPORTED
Date Ended Current:		State:	AK
Phone:	312-555-1212	Country:	
Source Type:	Notification	Zip Code:	99998

26	1 of 4	E	0.23 / 1,227.36	821.13 / -15	NATIONAL COATINGS & SUPPLIES 2240 RESEARCH DR FORT WAYNE IN 46808	RCRA VSQG
--------------------	--------	---	--------------------	-----------------	--	------------------

EPA Handler ID: INR000135087
Gen Status Universe: VSG
Contact Name: RON HARTLIEB
Contact Address: 2240 , RESEARCH DR , , FORT WAYNE , IN, 46808 , US
Contact Phone No and Ext: 855-444-4639
Contact Email: RON.HARTLIEB@NCS-COATINGS.COM
Contact Country: US
County Name: ALLEN
EPA Region: 05
Land Type: Private
Receive Date: 20130311
Location Latitude: 41.127634
Location Longitude: -85.171235

Violation/Evaluation Summary

Note: NO RECORDS: As of Jul 2023, there are no Compliance Monitoring and Enforcement (violation) records associated with this facility (EPA ID).

Handler Summary

Importer Activity: No
Mixed Waste Generator: No
Transporter Activity: No
Transfer Facility: No
Onsite Burner Exemption: No
Furnace Exemption: No
Underground Injection Activity: No
Commercial TSD: No
Used Oil Transporter: No
Used Oil Transfer Facility: No
Used Oil Processor: No
Used Oil Refiner: No
Used Oil Burner: No
Used Oil Market Burner: No

Map Key	Number of Records	Direction	Distance (mi/ft)	Elev/Diff (ft)	Site	DB
---------	-------------------	-----------	------------------	----------------	------	----

Used Oil Spec Marketer: No

Hazardous Waste Handler Details

Sequence No: 1
 Receive Date: 20130311
 Handler Name: NATIONAL COATINGS & SUPPLIES
 Federal Waste Generator Code: 3
 Generator Code Description: Very Small Quantity Generator
 Source Type: Notification

Waste Code Details

Hazardous Waste Code: D001
 Waste Code Description: IGNITABLE WASTE

Hazardous Waste Code: D005
 Waste Code Description: BARIUM

Hazardous Waste Code: D007
 Waste Code Description: CHROMIUM

Hazardous Waste Code: D008
 Waste Code Description: LEAD

Hazardous Waste Code: D035
 Waste Code Description: METHYL ETHYL KETONE

Owner/Operator Details

Owner/Operator Ind:	Current Owner	Street No:	
Type:	Private	Street 1:	PO BOX 29636
Name:	NATIONAL COATINGS & SUPPLIES	Street 2:	
Date Became Current:	20121228	City:	RALEIGH
Date Ended Current:		State:	NC
Phone:		Country:	US
Source Type:	Notification	Zip Code:	27626

Owner/Operator Ind:	Current Operator	Street No:	
Type:	Private	Street 1:	PO BOX 29636
Name:	NATIONAL COATINGS & SUPPLIES	Street 2:	
Date Became Current:	20121228	City:	RALEIGH
Date Ended Current:		State:	NC
Phone:		Country:	US
Source Type:	Notification	Zip Code:	27626

26	2 of 4	E	0.23 / 1,227.36	821.13 / -15	NATIONAL COATINGS & SUPPLIES 2240 RESEARCH DR FORT WAYNE IN 46808	HAZ WASTE SITES
--------------------	--------	---	-----------------	--------------	---	-----------------

AI ID: 106226
 Program: HW Site
 County: ALLEN
 Note: Documents related to facilities in Indiana can be searched on the IDEM Virtual File Cabinet Virtual File Cabinet: <https://vfc.idem.in.gov/DocumentSearch.aspx>

Document Details

Doc No: 67821371
 Document Type: OLQ Authorization
 Program: HW Site
 Doc Link: https://ecm.idem.in.gov/cs/idcplg?IdcService=GET_FILE&dID=4344353&dDocName=67821371&Rendition=web&allowInterrupt=1&noSaveAs=1

Size: 90 K
 Date: 03/11/2013

Map Key	Number of Records	Direction	Distance (mi/ft)	Elev/Diff (ft)	Site	DB
---------	-------------------	-----------	------------------	----------------	------	----

Info Link: <https://vfc.idem.in.gov/DocumentDetail.aspx?dID=4344353>

26	3 of 4	E	0.23 / 1,227.36	821.13 / -15	NISHIKAWA COOPER LLC 5120 INVESTMENT DR FORT WAYNE IN 46808	HAZ WASTE SITES
--------------------	--------	---	--------------------	-----------------	---	--------------------

AI ID: 911
Program: HW Site
County: ALLEN
Note: Documents related to facilities in Indiana can be searched on the IDEM Virtual File Cabinet
 Virtual File Cabinet: <https://vfc.idem.in.gov/DocumentSearch.aspx>

Document Details

Doc No: 26366841 **Size:** 80 K
Document Type: OLQ Authorization **Date:** 10/26/2007
Program: HW Site
Doc Link: https://ecm.idem.in.gov/cs/idcplg?IdcService=GET_FILE&dID=2841019&dDocName=26366841&Rendition=web&allowInterrupt=1&noSaveAs=1
Info Link: <https://vfc.idem.in.gov/DocumentDetail.aspx?dID=2841019>

Document Details

Doc No: 26366869 **Size:** 33 K
Document Type: OLQ Authorization **Date:** 10/26/2007
Program: HW Site
Doc Link: https://ecm.idem.in.gov/cs/idcplg?IdcService=GET_FILE&dID=2811931&dDocName=26366869&Rendition=web&allowInterrupt=1&noSaveAs=1
Info Link: <https://vfc.idem.in.gov/DocumentDetail.aspx?dID=2811931>

Document Details

Doc No: 29563380 **Size:** 69 K
Document Type: OLQ Field Inspections **Date:** 05/14/1982
Program: HW Site
Doc Link: https://ecm.idem.in.gov/cs/idcplg?IdcService=GET_FILE&dID=3428425&dDocName=29563380&Rendition=web&allowInterrupt=1&noSaveAs=1
Info Link: <https://vfc.idem.in.gov/DocumentDetail.aspx?dID=3428425>

Document Details

Doc No: 26366866 **Size:** 226 K
Document Type: OLQ Authorization **Date:** 10/26/2007
Program: HW Site
Doc Link: https://ecm.idem.in.gov/cs/idcplg?IdcService=GET_FILE&dID=2754014&dDocName=26366866&Rendition=web&allowInterrupt=1&noSaveAs=1
Info Link: <https://vfc.idem.in.gov/DocumentDetail.aspx?dID=2754014>

26	4 of 4	E	0.23 / 1,227.36	821.13 / -15	NISHIKAWA COOPER LLC 5120 INVESTMENT DRIVE FORT WAYNE IN 46808	RCRA VSQG
--------------------	--------	---	--------------------	-----------------	--	-----------

EPA Handler ID: IND044208502
Gen Status Universe: VSG
Contact Name: BRADLEY KELLER
Contact Address: 324 , MORROW STREET , , TOPEKA , IN, 46571 , US
Contact Phone No and Ext: 260-593-4651
Contact Email: BJKELLER@NISCOSEALS.COM
Contact Country: US
County Name: ALLEN
EPA Region: 05
Land Type: Private
Receive Date: 20220314

Map Key	Number of Records	Direction	Distance (mi/ft)	Elev/Diff (ft)	Site	DB
---------	-------------------	-----------	------------------	----------------	------	----

Location Latitude: 41.125584
 Location Longitude: -85.170835

Violation/Evaluation Summary

Note: NO RECORDS: As of Jul 2023, there are no Compliance Monitoring and Enforcement (violation) records associated with this facility (EPA ID).

Handler Summary

Importer Activity: No
 Mixed Waste Generator: No
 Transporter Activity: No
 Transfer Facility: No
 Onsite Burner Exemption: No
 Furnace Exemption: No
 Underground Injection Activity: No
 Commercial TSD: No
 Used Oil Transporter: No
 Used Oil Transfer Facility: No
 Used Oil Processor: No
 Used Oil Refiner: No
 Used Oil Burner: No
 Used Oil Market Burner: No
 Used Oil Spec Marketer: No

Hazardous Waste Handler Details

Sequence No: 1
 Receive Date: 19800820
 Handler Name: PINES OF AMERICA INC
 Federal Waste Generator Code: N
 Generator Code Description: Not a Generator, Verified
 Source Type: Notification

Waste Code Details

Hazardous Waste Code: D001
 Waste Code Description: IGNITABLE WASTE

Hazardous Waste Handler Details

Sequence No: 2
 Receive Date: 20220314
 Handler Name: NISHIKAWA COOPER LLC
 Federal Waste Generator Code: 3
 Generator Code Description: Very Small Quantity Generator
 Source Type: Notification

Waste Code Details

Hazardous Waste Code: D001
 Waste Code Description: IGNITABLE WASTE

Hazardous Waste Code: F003
 Waste Code Description: THE FOLLOWING SPENT NONHALOGENATED SOLVENTS: XYLENE, ACETONE, ETHYL ACETATE, ETHYL BENZENE, ETHYL ETHER, METHYL ISOBUTYL KETONE, N-BUTYL ALCOHOL, CYCLOHEXANONE, AND METHANOL; ALL SPENT SOLVENT MIXTURES/BLENDS CONTAINING, BEFORE USE, ONLY THE ABOVE SPENT NONHALOGENATED SOLVENTS; AND ALL SPENT SOLVENT MIXTURES/BLENDS CONTAINING, BEFORE USE, ONE OR MORE OF THE ABOVE NONHALOGENATED SOLVENTS, AND A TOTAL OF TEN PERCENT OR MORE (BY VOLUME) OF ONE OR MORE OF THOSE SOLVENTS LISTED IN F001, F002, F004, AND F005; AND STILL BOTTOMS FROM THE RECOVERY OF THESE SPENT SOLVENTS AND SPENT

Map Key	Number of Records	Direction	Distance (mi/ft)	Elev/Diff (ft)	Site	DB
SOLVENT MIXTURES.						
Hazardous Waste Code:	F005					
Waste Code Description:	THE FOLLOWING SPENT NONHALOGENATED SOLVENTS: TOLUENE, METHYL ETHYL KETONE, CARBON DISULFIDE, ISOBUTANOL, PYRIDINE, BENZENE, 2-ETHOXYETHANOL, AND 2-NITROPROPANE; ALL SPENT SOLVENT MIXTURES/BLENDS CONTAINING, BEFORE USE, A TOTAL OF TEN PERCENT OR MORE (BY VOLUME) OF ONE OR MORE OF THE ABOVE NONHALOGENATED SOLVENTS OR THOSE SOLVENTS LISTED IN F001, F002, OR F004; AND STILL BOTTOMS FROM THE RECOVERY OF THESE SPENT SOLVENTS AND SPENT SOLVENT MIXTURES.					
Owner/Operator Details						
Owner/Operator Ind:	Current Owner				Street No:	
Type:	Private				Street 1:	ADDRESS NOT REPORTED
Name:	PINES OF AMERICA INC				Street 2:	
Date Became Current:					City:	CITY NOT REPORTED
Date Ended Current:					State:	AK
Phone:	312-555-1212				Country:	
Source Type:	Notification				Zip Code:	99998
Owner/Operator Ind:	Current Operator				Street No:	324
Type:	Private				Street 1:	MORROW STREET
Name:	NISHIKAWA COOPER LLC				Street 2:	
Date Became Current:	20220201				City:	TOPEKA
Date Ended Current:					State:	IN
Phone:					Country:	US
Source Type:	Notification				Zip Code:	46571
Owner/Operator Ind:	Current Operator				Street No:	
Type:	Private				Street 1:	ADDRESS NOT REPORTED
Name:	NAME NOT REPORTED				Street 2:	
Date Became Current:					City:	CITY NOT REPORTED
Date Ended Current:					State:	AK
Phone:	312-555-1212				Country:	
Source Type:	Notification				Zip Code:	99998
Owner/Operator Ind:	Current Owner				Street No:	2813
Type:	Private				Street 1:	WOODHOLLOW TRAIL
Name:	JDBM LLC				Street 2:	
Date Became Current:	20140217				City:	FORT WAYNE
Date Ended Current:					State:	IN
Phone:					Country:	US
Source Type:	Notification				Zip Code:	46825

Historical Handler Details

Receive Dt: 19800820
Generator Code Description: Not a Generator, Verified
Handler Name: PINES OF AMERICA INC

27	1 of 2	SW	0.24 / 1,246.92	836.24 / 0	VOSS AUTOMOTIVE INCORPORATED 4640 HILLEGAS RD FORT WAYNE IN 46818	VFC FACILITIES
AI ID:	109611					
Program:						
County:	ALLEN					
Note:	Documents related to facilities in Indiana can be searched on the IDEM Virtual File Cabinet Virtual File Cabinet: https://vfc.idem.in.gov/DocumentSearch.aspx					
27	2 of 2	SW	0.24 / 1,246.92	836.24 / 0	VOSS AUTOMOTIVE BUILDING ADDITION & REMODEL 4640 HILLEGAS RD FORT WAYNE IN 46818	VFC FACILITIES

Map Key	Number of Records	Direction	Distance (mi/ft)	Elev/Diff (ft)	Site	DB
AI ID: Program: County: Note:		122065				
		ALLEN			Documents related to facilities in Indiana can be searched on the IDEM Virtual File Cabinet Virtual File Cabinet: https://vfc.idem.in.gov/DocumentSearch.aspx	
28	1 of 1	NW	0.25 / 1,307.07	842.13 / 6	C H KRAUS LLC 6212 HIGHVIEW DR FORT WAYNE IN 46818	VFC FACILITIES
AI ID: Program: County: Note:		6350				
		ALLEN			Documents related to facilities in Indiana can be searched on the IDEM Virtual File Cabinet Virtual File Cabinet: https://vfc.idem.in.gov/DocumentSearch.aspx	
29	1 of 1	NW	0.27 / 1,402.98	847.68 / 12	ADVANCED MACHINE & TOOL CORPORATION 3706 TRANSPORTATION DR FORT WAYNE IN 46818	HAZ WASTE SITES
AI ID: Program: County: Note:		4022				
		HW Site			Documents related to facilities in Indiana can be searched on the IDEM Virtual File Cabinet Virtual File Cabinet: https://vfc.idem.in.gov/DocumentSearch.aspx	
		ALLEN				
					Documents related to facilities in Indiana can be searched on the IDEM Virtual File Cabinet Virtual File Cabinet: https://vfc.idem.in.gov/DocumentSearch.aspx	
Document Details						
Doc No:	69997245			Size:	77 K	
Document Type:	OLQ Authorization			Date:	02/04/2014	
Program:	HW Site					
Doc Link:	https://ecm.idem.in.gov/cs/idcplg?IdcService=GET_FILE&dID=4560209&dDocName=69997245&Rendition=web&allowInterrupt=1&noSaveAs=1					
Info Link:	https://vfc.idem.in.gov/DocumentDetail.aspx?dID=4560209					
30	1 of 2	WNW	0.27 / 1,435.97	853.32 / 18	Bercot Gibson Construction Company Incorporated 6015 Huguenard Rd Fort Wayne IN 46818	LUST
UST Facility ID: County: Source:		12923				
		Allen			Leaking Underground Storage Tank File	
Incident Details						
Incident No:	199812517					
Priority:	Low					
Disposition:	NFA-Unconditional Closure					
30	2 of 2	WNW	0.27 / 1,435.97	853.32 / 18	BERCOT GIBSON CONSTRUCTION COMPANY INCORPORAT[...] 6015 HUGUENARD RD FORT WAYNE IN 46818	LUST VFC
AI ID: Program: County: Note:		2091				
		LUST; UST			Documents related to facilities in Indiana can be searched on the IDEM Virtual File Cabinet Virtual File Cabinet: https://vfc.idem.in.gov/DocumentSearch.aspx	
		ALLEN				
					Documents related to facilities in Indiana can be searched on the IDEM Virtual File Cabinet Virtual File Cabinet: https://vfc.idem.in.gov/DocumentSearch.aspx	

<i>Map Key</i>	<i>Number of Records</i>	<i>Direction</i>	<i>Distance (mi/ft)</i>	<i>Elev/Diff (ft)</i>	<i>Site</i>	<i>DB</i>
<u>VFC Document Search</u>						
Doc No:	29294074				Size: 56 K	
Document Type:	Inspection				Date: 02/21/2008	
Program:	UST					
Doc Link:	https://ecm.idem.in.gov/cs/idcplg?ldcService=GET_FILE&dID=3381299&dDocName=29294074&Rendition=web&allowInterrupt=1&noSaveAs=1					
Info Link:	https://vfc.idem.in.gov/DocumentDetail.aspx?dID=3381299					
<u>VFC Document Search</u>						
Doc No:	82935234				Size: 260 K	
Document Type:	Compliance Documentation				Date: 3/18/2020	
Program:	UST					
Doc Link:	https://ecm.idem.in.gov/cs/idcplg?ldcService=GET_FILE&dID=82935830&dDocName=82935234&Rendition=web&allowInterrupt=1&noSaveAs=1					
Info Link:	https://vfc.idem.in.gov/DocumentDetail.aspx?dID=82935830					
<u>VFC Document Search</u>						
Doc No:	23165798				Size: 18 K	
Document Type:	Notification Form				Date: 12/15/1997	
Program:	UST					
Doc Link:	https://ecm.idem.in.gov/cs/idcplg?ldcService=GET_FILE&dID=2658413&dDocName=23165798&Rendition=web&allowInterrupt=1&noSaveAs=1					
Info Link:	https://vfc.idem.in.gov/DocumentDetail.aspx?dID=2658413					
<u>VFC Document Search</u>						
Doc No:	69014479				Size: 74 K	
Document Type:	Inspection				Date: 10/09/2013	
Program:	UST					
Doc Link:	https://ecm.idem.in.gov/cs/idcplg?ldcService=GET_FILE&dID=4452041&dDocName=69014479&Rendition=web&allowInterrupt=1&noSaveAs=1					
Info Link:	https://vfc.idem.in.gov/DocumentDetail.aspx?dID=4452041					
<u>VFC Document Search</u>						
Doc No:	83055506				Size: 4 M	
Document Type:	Notification Form				Date: 09/25/2017	
Program:	UST					
Doc Link:	https://ecm.idem.in.gov/cs/idcplg?ldcService=GET_FILE&dID=83055301&dDocName=83055506&Rendition=web&allowInterrupt=1&noSaveAs=1					
Info Link:	https://vfc.idem.in.gov/DocumentDetail.aspx?dID=83055301					
<u>VFC Document Search</u>						
Doc No:	59574999				Size: 102 K	
Document Type:	Inspection				Date: 11/17/2010	
Program:	UST					
Doc Link:	https://ecm.idem.in.gov/cs/idcplg?ldcService=GET_FILE&dID=3528930&dDocName=59574999&Rendition=web&allowInterrupt=1&noSaveAs=1					
Info Link:	https://vfc.idem.in.gov/DocumentDetail.aspx?dID=3528930					
<u>VFC Document Search</u>						
Doc No:	23165851				Size: 871 K	
Document Type:	Site Characterization				Date: 02/02/1999	
Program:	LUST					
Doc Link:	https://ecm.idem.in.gov/cs/idcplg?ldcService=GET_FILE&dID=2687220&dDocName=23165851&Rendition=web&allowInterrupt=1&noSaveAs=1					

Map Key	Number of Records	Direction	Distance (mi/ft)	Elev/Diff (ft)	Site	DB
----------------	--------------------------	------------------	-------------------------	-----------------------	-------------	-----------

Info Link: <https://vfc.idem.in.gov/DocumentDetail.aspx?dID=2687220>

VFC Document Search

Doc No: 83225105 **Size:** 204 K
Document Type: Site Closure **Date:** 9/23/2021
Program: LUST
Doc Link: https://ecm.idem.in.gov/cs/idcplg?ldcService=GET_FILE&dID=83223700&dDocName=83225105&Rendition=web&allowInterrupt=1&noSaveAs=1
Info Link: <https://vfc.idem.in.gov/DocumentDetail.aspx?dID=83223700>

VFC Document Search

Doc No: 83061141 **Size:** 277 K
Document Type: Notification Form **Date:** 10/21/2020
Program: UST
Doc Link: https://ecm.idem.in.gov/cs/idcplg?ldcService=GET_FILE&dID=83061136&dDocName=83061141&Rendition=web&allowInterrupt=1&noSaveAs=1
Info Link: <https://vfc.idem.in.gov/DocumentDetail.aspx?dID=83061136>

VFC Document Search

Doc No: 23165799 **Size:** 112 K
Document Type: Inspection **Date:** 06/28/2004
Program: UST
Doc Link: https://ecm.idem.in.gov/cs/idcplg?ldcService=GET_FILE&dID=2745714&dDocName=23165799&Rendition=web&allowInterrupt=1&noSaveAs=1
Info Link: <https://vfc.idem.in.gov/DocumentDetail.aspx?dID=2745714>

VFC Document Search

Doc No: 80363161 **Size:** 533 K
Document Type: Enforcement **Date:** 10/12/2016
Program: UST
Doc Link: https://ecm.idem.in.gov/cs/idcplg?ldcService=GET_FILE&dID=80363549&dDocName=80363161&Rendition=web&allowInterrupt=1&noSaveAs=1
Info Link: <https://vfc.idem.in.gov/DocumentDetail.aspx?dID=80363549>

VFC Document Search

Doc No: 83089310 **Size:** 640 K
Document Type: Correspondence **Date:** 12/18/2020
Program: UST
Doc Link: https://ecm.idem.in.gov/cs/idcplg?ldcService=GET_FILE&dID=83089305&dDocName=83089310&Rendition=web&allowInterrupt=1&noSaveAs=1
Info Link: <https://vfc.idem.in.gov/DocumentDetail.aspx?dID=83089305>

VFC Document Search

Doc No: 80364186 **Size:** 547 K
Document Type: Inspection **Date:** 10/11/2016
Program: UST
Doc Link: https://ecm.idem.in.gov/cs/idcplg?ldcService=GET_FILE&dID=80364574&dDocName=80364186&Rendition=web&allowInterrupt=1&noSaveAs=1
Info Link: <https://vfc.idem.in.gov/DocumentDetail.aspx?dID=80364574>

VFC Document Search

Doc No: 83047264 **Size:** 582 K
Document Type: Inspection **Date:** 9/21/2020
Program: UST

Map Key	Number of Records	Direction	Distance (mi/ft)	Elev/Diff (ft)	Site	DB
Doc Link:					https://ecm.idem.in.gov/cs/idcplg?IdcService=GET_FILE&dID=83047059&dDocName=83047264&Rendition=web&allowInterrupt=1&noSaveAs=1	
Info Link:					https://vfc.idem.in.gov/DocumentDetail.aspx?dID=83047059	
<u>VFC Document Search</u>						
Doc No:	83052214				Size: 2 M	
Document Type:	Enforcement				Date: 10/1/2020	
Program:	UST					
Doc Link:					https://ecm.idem.in.gov/cs/idcplg?IdcService=GET_FILE&dID=83052009&dDocName=83052214&Rendition=web&allowInterrupt=1&noSaveAs=1	
Info Link:					https://vfc.idem.in.gov/DocumentDetail.aspx?dID=83052009	
<u>VFC Document Search</u>						
Doc No:	80391990				Size: 559 K	
Document Type:	Inspection				Date: 12/01/2016	
Program:	UST					
Doc Link:					https://ecm.idem.in.gov/cs/idcplg?IdcService=GET_FILE&dID=80392402&dDocName=80391990&Rendition=web&allowInterrupt=1&noSaveAs=1	
Info Link:					https://vfc.idem.in.gov/DocumentDetail.aspx?dID=80392402	
<u>VFC Document Search</u>						
Doc No:	23165801				Size: 2 M	
Document Type:	Site Closure				Date: 12/10/1998	
Program:	LUST					
Doc Link:					https://ecm.idem.in.gov/cs/idcplg?IdcService=GET_FILE&dID=2658414&dDocName=23165801&Rendition=web&allowInterrupt=1&noSaveAs=1	
Info Link:					https://vfc.idem.in.gov/DocumentDetail.aspx?dID=2658414	
<u>VFC Document Search</u>						
Doc No:	83089279				Size: 2 M	
Document Type:	Compliance Documentation				Date: 12/15/2020	
Program:	UST					
Doc Link:					https://ecm.idem.in.gov/cs/idcplg?IdcService=GET_FILE&dID=83089274&dDocName=83089279&Rendition=web&allowInterrupt=1&noSaveAs=1	
Info Link:					https://vfc.idem.in.gov/DocumentDetail.aspx?dID=83089274	
<u>VFC Document Search</u>						
Doc No:	83052162				Size: 18 M	
Document Type:	Compliance Documentation				Date: 9/21/2020	
Program:	UST					
Doc Link:					https://ecm.idem.in.gov/cs/idcplg?IdcService=GET_FILE&dID=83051957&dDocName=83052162&Rendition=web&allowInterrupt=1&noSaveAs=1	
Info Link:					https://vfc.idem.in.gov/DocumentDetail.aspx?dID=83051957	
<u>VFC Document Search</u>						
Doc No:	83057509				Size: 3 M	
Document Type:	Notification Form				Date: 10/14/2020	
Program:	UST					
Doc Link:					https://ecm.idem.in.gov/cs/idcplg?IdcService=GET_FILE&dID=83057304&dDocName=83057509&Rendition=web&allowInterrupt=1&noSaveAs=1	
Info Link:					https://vfc.idem.in.gov/DocumentDetail.aspx?dID=83057304	
<u>VFC Document Search</u>						
Doc No:	80481893				Size: 2 M	

Map Key	Number of Records	Direction	Distance (mi/ft)	Elev/Diff (ft)	Site	DB
Document Type:		Notification Form	Date:		06/21/2017	
Program:		UST				
Doc Link:		https://ecm.idem.in.gov/cs/idcplg?IdcService=GET_FILE&dID=80482563&dDocName=80481893&Rendition=web&allowInterrupt=1&noSaveAs=1				
Info Link:		https://vfc.idem.in.gov/DocumentDetail.aspx?dID=80482563				

[31](#) 1 of 1 **E** **0.31 / 1,660.17** **820.70 / -15** **MOBILE TOOL INTERNATIONAL INCORPORATED
2121 RESEARCH DR
FORT WAYNE IN 46808** **HAZ WASTE SITES**

AI ID: 9651
Program: HW Site
County: ALLEN
Note: Documents related to facilities in Indiana can be searched on the IDEM Virtual File Cabinet Virtual File Cabinet: <https://vfc.idem.in.gov/DocumentSearch.aspx>

Document Details

Doc No: 26355375 **Size:** 109 K
Document Type: OLQ Authorization **Date:** 10/26/2007
Program: HW Site
Doc Link: https://ecm.idem.in.gov/cs/idcplg?IdcService=GET_FILE&dID=2783278&dDocName=26355375&Rendition=web&allowInterrupt=1&noSaveAs=1
Info Link: <https://vfc.idem.in.gov/DocumentDetail.aspx?dID=2783278>

Document Details

Doc No: 26355093 **Size:** 24 K
Document Type: OLQ Authorization **Date:** 10/26/2007
Program: HW Site
Doc Link: https://ecm.idem.in.gov/cs/idcplg?IdcService=GET_FILE&dID=2754267&dDocName=26355093&Rendition=web&allowInterrupt=1&noSaveAs=1
Info Link: <https://vfc.idem.in.gov/DocumentDetail.aspx?dID=2754267>

Document Details

Doc No: 26355417 **Size:** 61 K
Document Type: OLQ Authorization **Date:** 10/26/2007
Program: HW Site
Doc Link: https://ecm.idem.in.gov/cs/idcplg?IdcService=GET_FILE&dID=2666682&dDocName=26355417&Rendition=web&allowInterrupt=1&noSaveAs=1
Info Link: <https://vfc.idem.in.gov/DocumentDetail.aspx?dID=2666682>

Document Details

Doc No: 26355390 **Size:** 113 K
Document Type: OLQ Authorization **Date:** 05/12/1995
Program: HW Site
Doc Link: https://ecm.idem.in.gov/cs/idcplg?IdcService=GET_FILE&dID=2841243&dDocName=26355390&Rendition=web&allowInterrupt=1&noSaveAs=1
Info Link: <https://vfc.idem.in.gov/DocumentDetail.aspx?dID=2841243>

Document Details

Doc No: 26355388 **Size:** 15 K
Document Type: OLQ Authorization **Date:** 10/26/2007
Program: HW Site
Doc Link: https://ecm.idem.in.gov/cs/idcplg?IdcService=GET_FILE&dID=2812172&dDocName=26355388&Rendition=web&allowInterrupt=1&noSaveAs=1
Info Link: <https://vfc.idem.in.gov/DocumentDetail.aspx?dID=2812172>

Map Key	Number of Records	Direction	Distance (mi/ft)	Elev/Diff (ft)	Site	DB
32	1 of 3	SSW	0.34 / 1,787.85	838.99 / 3	BONAR SERVICE CENTER 3150 W COLISEUM BLVD FORT WAYNE IN 46808	HAZ WASTE SITES

AI ID: 5328
Program: HW Site; LUST; UST
County: ALLEN
Note: Documents related to facilities in Indiana can be searched on the IDEM Virtual File Cabinet
 Virtual File Cabinet: <https://vfc.idem.in.gov/DocumentSearch.aspx>

Document Details

Doc No: 31126914 **Size:** 81 K
Document Type: OLQ Authorization **Date:** 06/03/1996
Program: HW Site
Doc Link: https://ecm.idem.in.gov/cs/idcplg?IdcService=GET_FILE&dID=2925552&dDocName=31126914&Rendition=web&allowInterrupt=1&noSaveAs=1
Info Link: <https://vfc.idem.in.gov/DocumentDetail.aspx?dID=2925552>

Document Details

Doc No: 32718107 **Size:** 20 K
Document Type: OLQ Field Inspections **Date:** 10/13/1997
Program: HW Site
Doc Link: https://ecm.idem.in.gov/cs/idcplg?IdcService=GET_FILE&dID=2999568&dDocName=32718107&Rendition=web&allowInterrupt=1&noSaveAs=1
Info Link: <https://vfc.idem.in.gov/DocumentDetail.aspx?dID=2999568>

Document Details

Doc No: 26896606 **Size:** 54 K
Document Type: OLQ Field Inspections **Date:** 06/17/1998
Program: HW Site
Doc Link: https://ecm.idem.in.gov/cs/idcplg?IdcService=GET_FILE&dID=2675131&dDocName=26896606&Rendition=web&allowInterrupt=1&noSaveAs=1
Info Link: <https://vfc.idem.in.gov/DocumentDetail.aspx?dID=2675131>

32	2 of 3	SSW	0.34 / 1,787.85	838.99 / 3	BONAR SERVICE CENTER 3150 W COLISEUM BLVD FORT WAYNE IN 46808	DELISTED LST
--------------------	--------	-----	-----------------	------------	---	-----------------

Delisted Leaking Storage Tanks

UST Facility ID: **VFC Location Addr:** 3150 W COLISEUM BLVD
VFC FID: 18646 **Zip Code:**
Street Address: **VFC City:** FORT WAYNE
VFC AI ID: 5328 **County:**
City: **VFC Postal:** 46808
VFC Primary Name: BONAR SERVICE CENTER **Source:** Virtual File Cabinet
State: **VFC County:** ALLEN
Document Link: <http://vfc.idem.in.gov/DocumentSearch.aspx?xAIID=5328>
Original Source: LUST
Record Date: 01-FEB-2017

32	3 of 3	SSW	0.34 / 1,787.85	838.99 / 3	BONAR SERVICE CENTER 3150 W COLISEUM BLVD FORT WAYNE IN 46808	DELISTED LST
--------------------	--------	-----	-----------------	------------	---	-----------------

Delisted Leaking Storage Tanks

Map Key	Number of Records	Direction	Distance (mi/ft)	Elev/Diff (ft)	Site	DB
<p>UST Facility ID: VFC Location Addr: 3150 W COLISEUM BLVD VFC FID: Zip Code: Street Address: VFC City: FORT WAYNE VFC AI ID: 5328 County: City: VFC Postal: 46808 VFC Primary Name: BONAR SERVICE CENTER Source: Virtual File Cabinet State: VFC County: ALLEN Document Link: Original Source: LUST Record Date: 09-APR-2019</p>						
33	1 of 1	WNW	0.35 / 1,824.84	851.55 / 16	BENTZ MOBILE PRODUCTS 3805 TRANSPORTATION DR FORT WAYNE IN 46818	HAZ WASTE SITES
<p>AI ID: 1090 Program: HW Site County: ALLEN Note: Documents related to facilities in Indiana can be searched on the IDEM Virtual File Cabinet Virtual File Cabinet: https://vfc.idem.in.gov/DocumentSearch.aspx</p>						
<u>Document Details</u>						
<p>Doc No: 29817521 Size: 91 K Document Type: OLQ Authorization Date: 04/25/2008 Program: HW Site Doc Link: https://ecm.idem.in.gov/cs/idcplg?IdcService=GET_FILE&dID=3369164&dDocName=29817521&Rendition=web&allowInterrupt=1&noSaveAs=1 Info Link: https://vfc.idem.in.gov/DocumentDetail.aspx?dID=3369164</p>						
34	1 of 1	WNW	0.36 / 1,915.81	851.65 / 16	COUNTRY CUPBOARD 3807 TRANSPORTATION DR FORT WAYNE IN 46818	HAZ WASTE SITES
<p>AI ID: 8957 Program: HW Site County: ALLEN Note: Documents related to facilities in Indiana can be searched on the IDEM Virtual File Cabinet Virtual File Cabinet: https://vfc.idem.in.gov/DocumentSearch.aspx</p>						
<u>Document Details</u>						
<p>Doc No: 50087205 Size: 238 K Document Type: OLQ Field Inspections Date: 11/20/1998 Program: HW Site Doc Link: https://ecm.idem.in.gov/cs/idcplg?IdcService=GET_FILE&dID=3711581&dDocName=50087205&Rendition=web&allowInterrupt=1&noSaveAs=1 Info Link: https://vfc.idem.in.gov/DocumentDetail.aspx?dID=3711581</p>						
35	1 of 2	E	0.37 / 1,952.29	827.38 / -8	Keebler Company 2021 Research Dr Fort Wayne IN 46806	LUST
<p>UST Facility ID: 8939 County: Allen Source: Leaking Underground Storage Tank File</p>						
<u>Incident Details</u>						
<p>Incident No: 199402529 Priority: Low Disposition: Discontinued (active)</p>						

Map Key	Number of Records	Direction	Distance (mi/ft)	Elev/Diff (ft)	Site	DB
35	2 of 2	E	0.37 / 1,952.29	827.38 / -8	KEEBLER COMPANY 2021 RESEARCH DR FORT WAYNE IN 46808	LUST VFC

AI ID: 2334
Program: LUST; UST
County: ALLEN
Note: Documents related to facilities in Indiana can be searched on the IDEM Virtual File Cabinet
 Virtual File Cabinet: <https://vfc.idem.in.gov/DocumentSearch.aspx>

VFC Document Search

Doc No: 22571664 **Size:** 94 K
Document Type: Screening/Assessment **Date:** 02/24/1994
Program: LUST
Doc Link: https://ecm.idem.in.gov/cs/idcplg?lDCService=GET_FILE&dID=2714043&dDocName=22571664&Rendition=web&allowInterrupt=1&noSaveAs=1
Info Link: <https://vfc.idem.in.gov/DocumentDetail.aspx?dID=2714043>

VFC Document Search

Doc No: 22571661 **Size:** 83 K
Document Type: UST Closure **Date:** 01/13/1994
Program: UST
Doc Link: https://ecm.idem.in.gov/cs/idcplg?lDCService=GET_FILE&dID=2801206&dDocName=22571661&Rendition=web&allowInterrupt=1&noSaveAs=1
Info Link: <https://vfc.idem.in.gov/DocumentDetail.aspx?dID=2801206>

VFC Document Search

Doc No: 22571678 **Size:** 2 M
Document Type: UST Closure **Date:** 04/01/1994
Program: UST
Doc Link: https://ecm.idem.in.gov/cs/idcplg?lDCService=GET_FILE&dID=2772536&dDocName=22571678&Rendition=web&allowInterrupt=1&noSaveAs=1
Info Link: <https://vfc.idem.in.gov/DocumentDetail.aspx?dID=2772536>

VFC Document Search

Doc No: 58735735 **Size:** 1 M
Document Type: Notification Form **Date:** 11/30/1993
Program: UST
Doc Link: https://ecm.idem.in.gov/cs/idcplg?lDCService=GET_FILE&dID=3559220&dDocName=58735735&Rendition=web&allowInterrupt=1&noSaveAs=1
Info Link: <https://vfc.idem.in.gov/DocumentDetail.aspx?dID=3559220>

36	1 of 2	WNW	0.38 / 2,022.25	855.87 / 20	ADVANCED MACHINE & TOOL CORPORATION 3824 TRANSPORTATION DR FORT WAYNE IN 468181223	HAZ WASTE SITES
--------------------	--------	-----	--------------------	----------------	--	-----------------

AI ID: 950
Program: HW Site; SW Facility
County: ALLEN
Note: Documents related to facilities in Indiana can be searched on the IDEM Virtual File Cabinet
 Virtual File Cabinet: <https://vfc.idem.in.gov/DocumentSearch.aspx>

Document Details

Doc No: 32699021 **Size:** 51 K
Document Type: OLQ Field Inspections **Date:** 03/20/2002
Program: HW Site

Map Key	Number of Records	Direction	Distance (mi/ft)	Elev/Diff (ft)	Site	DB
---------	-------------------	-----------	------------------	----------------	------	----

Doc Link: https://ecm.idem.in.gov/cs/idcplg?IdcService=GET_FILE&dID=3098904&dDocName=32699021&Rendition=web&allowInterrupt=1&noSaveAs=1
Info Link: <https://vfc.idem.in.gov/DocumentDetail.aspx?dID=3098904>

Document Details

Doc No: 29770066 **Size:** 107 K
Document Type: OLQ Authorization **Date:** 04/23/2008
Program: HW Site
Doc Link: https://ecm.idem.in.gov/cs/idcplg?IdcService=GET_FILE&dID=3445876&dDocName=29770066&Rendition=web&allowInterrupt=1&noSaveAs=1
Info Link: <https://vfc.idem.in.gov/DocumentDetail.aspx?dID=3445876>

Document Details

Doc No: 29770050 **Size:** 83 K
Document Type: OLQ Authorization **Date:** 04/23/2008
Program: HW Site
Doc Link: https://ecm.idem.in.gov/cs/idcplg?IdcService=GET_FILE&dID=3445875&dDocName=29770050&Rendition=web&allowInterrupt=1&noSaveAs=1
Info Link: <https://vfc.idem.in.gov/DocumentDetail.aspx?dID=3445875>

Document Details

Doc No: 29770070 **Size:** 71 K
Document Type: OLQ Authorization **Date:** 04/08/2002
Program: HW Site
Doc Link: https://ecm.idem.in.gov/cs/idcplg?IdcService=GET_FILE&dID=3431212&dDocName=29770070&Rendition=web&allowInterrupt=1&noSaveAs=1
Info Link: <https://vfc.idem.in.gov/DocumentDetail.aspx?dID=3431212>

Document Details

Doc No: 29770060 **Size:** 34 K
Document Type: OLQ Authorization **Date:** 04/23/2008
Program: HW Site
Doc Link: https://ecm.idem.in.gov/cs/idcplg?IdcService=GET_FILE&dID=3460727&dDocName=29770060&Rendition=web&allowInterrupt=1&noSaveAs=1
Info Link: <https://vfc.idem.in.gov/DocumentDetail.aspx?dID=3460727>

Document Details

Doc No: 29770056 **Size:** 16 K
Document Type: OLQ Authorization **Date:** 04/23/2008
Program: HW Site
Doc Link: https://ecm.idem.in.gov/cs/idcplg?IdcService=GET_FILE&dID=3460726&dDocName=29770056&Rendition=web&allowInterrupt=1&noSaveAs=1
Info Link: <https://vfc.idem.in.gov/DocumentDetail.aspx?dID=3460726>

36	2 of 2	WNW	0.38 / 2,022.25	855.87 / 20	ADVANCED MACHINE & TOOL CORPORATION 3824 TRANSPORTATION DR FORT WAYNE IN 468181223	SWF VFC
--------------------	--------	-----	-----------------	-------------	--	---------

AI ID: 950
Program: HW Site; SW Facility
County: ALLEN
Note: Documents related to facilities in Indiana can be searched on the IDEM Virtual File Cabinet Virtual File Cabinet: <https://vfc.idem.in.gov/DocumentSearch.aspx>

VFC Solid Waste Facility Document Search

Map Key	Number of Records	Direction	Distance (mi/ft)	Elev/Diff (ft)	Site	DB
---------	-------------------	-----------	------------------	----------------	------	----

Doc No: 56771130 **Size:** 852 K
Document Type: OLQ Field Inspections **Date:** 02/13/1992
Program: SW Facility
Doc Link: https://ecm.idem.in.gov/cs/idcplg?IdcService=GET_FILE&dID=3471736&dDocName=56771130&Rendition=web&allowInterrupt=1&noSaveAs=1
Info Link: <https://vfc.idem.in.gov/DocumentDetail.aspx?dID=3471736>

VFC Solid Waste Facility Document Info

Status:	Released	Security Group:	Public
Program:	SW Facility	Ulcers No:	
County:	Allen	Author:	Migration
Document Date:	2/13/1992 12:00 AM	Checked Out By:	
IDEM Document Type:	OLQ Field Inspections	Parent Folder:	
Certificate Type:		Scan Date:	7/14/2010 12:00 AM
Account:	IDEM/OLQ/COM/SW	No of Pages:	0
Report Type:			
Brownfields Letter Type:			
Cross Reference ID:			
Contractor:			
Formats:	application/pdf		

37	1 of 1	E	0.38 / 2,032.00	825.87 / -10	CROWN EQUIPMENT CORPORATION 1919 RESEARCH DR FORT WAYNE IN 46808	HAZ WASTE SITES
--------------------	--------	---	--------------------	-----------------	---	----------------------------

AI ID: 15249
Program: HW Site
County: ALLEN
Note: Documents related to facilities in Indiana can be searched on the IDEM Virtual File Cabinet Virtual File Cabinet: <https://vfc.idem.in.gov/DocumentSearch.aspx>

Document Details

Doc No: 29784729 **Size:** 252 K
Document Type: OLQ Authorization **Date:** 04/24/2008
Program: HW Site
Doc Link: https://ecm.idem.in.gov/cs/idcplg?IdcService=GET_FILE&dID=3429186&dDocName=29784729&Rendition=web&allowInterrupt=1&noSaveAs=1
Info Link: <https://vfc.idem.in.gov/DocumentDetail.aspx?dID=3429186>

Document Details

Doc No: 68399210 **Size:** 82 K
Document Type: OLQ Authorization **Date:** 12/31/2012
Program: HW Site
Doc Link: https://ecm.idem.in.gov/cs/idcplg?IdcService=GET_FILE&dID=4373789&dDocName=68399210&Rendition=web&allowInterrupt=1&noSaveAs=1
Info Link: <https://vfc.idem.in.gov/DocumentDetail.aspx?dID=4373789>

38	1 of 1	NW	0.40 / 2,133.62	854.86 / 19	CHEMICAL SERVICES 6321 HUGUENARD RD STE B FORT WAYNE IN 46808	HAZ WASTE SITES
--------------------	--------	----	--------------------	----------------	--	----------------------------

AI ID: 1196
Program: HW Site
County: ALLEN
Note: Documents related to facilities in Indiana can be searched on the IDEM Virtual File Cabinet Virtual File Cabinet: <https://vfc.idem.in.gov/DocumentSearch.aspx>

Document Details

Map Key	Number of Records	Direction	Distance (mi/ft)	Elev/Diff (ft)	Site	DB
---------	-------------------	-----------	------------------	----------------	------	----

Doc No: 26357086 **Size:** 41 K
Document Type: OLQ Authorization **Date:** 10/26/2007
Program: HW Site
Doc Link: https://ecm.idem.in.gov/cs/idcplg?IdcService=GET_FILE&dID=2783059&dDocName=26357086&Rendition=web&allowInterrupt=1&noSaveAs=1
Info Link: <https://vfc.idem.in.gov/DocumentDetail.aspx?dID=2783059>

Document Details

Doc No: 26357093 **Size:** 27 K
Document Type: OLQ Authorization **Date:** 10/26/2007
Program: HW Site
Doc Link: https://ecm.idem.in.gov/cs/idcplg?IdcService=GET_FILE&dID=2695451&dDocName=26357093&Rendition=web&allowInterrupt=1&noSaveAs=1
Info Link: <https://vfc.idem.in.gov/DocumentDetail.aspx?dID=2695451>

Document Details

Doc No: 26357090 **Size:** 100 K
Document Type: OLQ Authorization **Date:** 10/26/2007
Program: HW Site
Doc Link: https://ecm.idem.in.gov/cs/idcplg?IdcService=GET_FILE&dID=2783060&dDocName=26357090&Rendition=web&allowInterrupt=1&noSaveAs=1
Info Link: <https://vfc.idem.in.gov/DocumentDetail.aspx?dID=2783060>

39	1 of 2	S	0.43 / 2,269.80	837.31 / 2	Fort Wayne Truck Plaza 3037 Goshen Rd Fort Wayne IN 46808	LUST
--------------------	--------	---	--------------------	---------------	---	------

UST Facility ID: 1978
County: Allen
Source: Leaking Underground Storage Tank File

Incident Details

Incident No: 202111507
Priority: Low
Disposition: NFA-Unconditional Closure

Incident No: 201606510
Priority: High
Disposition: NFA-Unconditional Closure

Incident No: 201909513
Priority: Unknown
Disposition: NFA-Unconditional Closure

Incident No: 199003555
Priority: Low
Disposition: NFA-Unconditional Closure

39	2 of 2	S	0.43 / 2,269.80	837.31 / 2	FORT WAYNE TRUCK PLAZA 3037 GOSHEN RD FORT WAYNE IN 46818	LUST VFC
--------------------	--------	---	--------------------	---------------	---	----------

AI ID: 1366
Program: ELTF; LUST; UST
County: ALLEN
Note: Documents related to facilities in Indiana can be searched on the IDEM Virtual File Cabinet
 Virtual File Cabinet: <https://vfc.idem.in.gov/DocumentSearch.aspx>

VFC Document Search

<i>Map Key</i>	<i>Number of Records</i>	<i>Direction</i>	<i>Distance (mi/ft)</i>	<i>Elev/Diff (ft)</i>	<i>Site</i>	<i>DB</i>
Doc No:	82878688				Size: 420 K	
Document Type:	Site Closure				Date: 12/05/2019	
Program:	LUST					
Doc Link:	https://ecm.idem.in.gov/cs/idcplg?ldcService=GET_FILE&dID=82879283&dDocName=82878688&Rendition=web&allowInterrupt=1&noSaveAs=1					
Info Link:	https://vfc.idem.in.gov/DocumentDetail.aspx?dID=82879283					
<u>VFC Document Search</u>						
Doc No:	82855315				Size: 16 M	
Document Type:	Notification Form				Date: 10/21/2019	
Program:	UST					
Doc Link:						
Info Link:	https://vfc.idem.in.gov/DocumentDetail.aspx?dID=82856110					
<u>VFC Document Search</u>						
Doc No:	80626240				Size: 2 M	
Document Type:	Correspondence				Date: 03/08/2018	
Program:	UST					
Doc Link:	https://ecm.idem.in.gov/cs/idcplg?ldcService=GET_FILE&dID=80626862&dDocName=80626240&Rendition=web&allowInterrupt=1&noSaveAs=1					
Info Link:	https://vfc.idem.in.gov/DocumentDetail.aspx?dID=80626862					
<u>VFC Document Search</u>						
Doc No:	83263094				Size: 145 K	
Document Type:	Screening/Assessment				Date: 11/16/2021	
Program:	LUST					
Doc Link:	https://ecm.idem.in.gov/cs/idcplg?ldcService=GET_FILE&dID=83261289&dDocName=83263094&Rendition=web&allowInterrupt=1&noSaveAs=1					
Info Link:	https://vfc.idem.in.gov/DocumentDetail.aspx?dID=83261289					
<u>VFC Document Search</u>						
Doc No:	83243617				Size: 344 K	
Document Type:	Screening/Assessment				Date: 11/16/2021	
Program:	LUST					
Doc Link:	https://ecm.idem.in.gov/cs/idcplg?ldcService=GET_FILE&dID=83241812&dDocName=83243617&Rendition=web&allowInterrupt=1&noSaveAs=1					
Info Link:	https://vfc.idem.in.gov/DocumentDetail.aspx?dID=83241812					
<u>VFC Document Search</u>						
Doc No:	24372214				Size: 206 K	
Document Type:	Inspection				Date: 04/29/1998	
Program:	UST					
Doc Link:	https://ecm.idem.in.gov/cs/idcplg?ldcService=GET_FILE&dID=2741309&dDocName=24372214&Rendition=web&allowInterrupt=1&noSaveAs=1					
Info Link:	https://vfc.idem.in.gov/DocumentDetail.aspx?dID=2741309					
<u>VFC Document Search</u>						
Doc No:	82843281				Size: 137 K	
Document Type:	Inspection				Date: 09/18/2019	
Program:	UST					
Doc Link:	https://ecm.idem.in.gov/cs/idcplg?ldcService=GET_FILE&dID=82844276&dDocName=82843281&Rendition=web&allowInterrupt=1&noSaveAs=1					
Info Link:	https://vfc.idem.in.gov/DocumentDetail.aspx?dID=82844276					

<i>Map Key</i>	<i>Number of Records</i>	<i>Direction</i>	<i>Distance (mi/ft)</i>	<i>Elev/Diff (ft)</i>	<i>Site</i>	<i>DB</i>
<u>VFC Document Search</u>						
Doc No:	83243624			Size:	505 K	
Document Type:	Screening/Assessment			Date:	11/9/2021	
Program:	LUST					
Doc Link:	https://ecm.idem.in.gov/cs/idcplg?IdcService=GET_FILE&dID=83241819&dDocName=83243624&Rendition=web&allowInterrupt=1&noSaveAs=1					
Info Link:	https://vfc.idem.in.gov/DocumentDetail.aspx?dID=83241819					
<u>VFC Document Search</u>						
Doc No:	82855304			Size:	3 M	
Document Type:	Screening/Assessment			Date:	10/08/2019	
Program:	LUST					
Doc Link:	https://ecm.idem.in.gov/cs/idcplg?IdcService=GET_FILE&dID=82856099&dDocName=82855304&Rendition=web&allowInterrupt=1&noSaveAs=1					
Info Link:	https://vfc.idem.in.gov/DocumentDetail.aspx?dID=82856099					
<u>VFC Document Search</u>						
Doc No:	42303276			Size:	319 K	
Document Type:	Drawing			Date:	05/05/1987	
Program:	LUST					
Doc Link:	https://ecm.idem.in.gov/cs/idcplg?IdcService=GET_FILE&dID=3248608&dDocName=42303276&Rendition=web&allowInterrupt=1&noSaveAs=1					
Info Link:	https://vfc.idem.in.gov/DocumentDetail.aspx?dID=3248608					
<u>VFC Document Search</u>						
Doc No:	80088550			Size:	2 M	
Document Type:	Correspondence			Date:	07/17/2015	
Program:	UST					
Doc Link:	https://vfc.idem.in.gov/DocumentDetail.aspx?dID=80088313					
Info Link:						
<u>VFC Document Search</u>						
Doc No:	24372595			Size:	2 M	
Document Type:	UST Closure			Date:	04/06/1990	
Program:	UST					
Doc Link:	https://ecm.idem.in.gov/cs/idcplg?IdcService=GET_FILE&dID=2682693&dDocName=24372595&Rendition=web&allowInterrupt=1&noSaveAs=1					
Info Link:	https://vfc.idem.in.gov/DocumentDetail.aspx?dID=2682693					
<u>VFC Document Search</u>						
Doc No:	24372584			Size:	126 K	
Document Type:	Screening/Assessment			Date:	03/23/1990	
Program:	LUST					
Doc Link:	https://ecm.idem.in.gov/cs/idcplg?IdcService=GET_FILE&dID=2828097&dDocName=24372584&Rendition=web&allowInterrupt=1&noSaveAs=1					
Info Link:	https://vfc.idem.in.gov/DocumentDetail.aspx?dID=2828097					
<u>VFC Document Search</u>						
Doc No:	83291983			Size:	529 K	
Document Type:	Site Closure			Date:	2/18/2022	
Program:	LUST					
Doc Link:	https://ecm.idem.in.gov/cs/idcplg?IdcService=GET_FILE&dID=83290178&dDocName=83291983&Rendition=web&allowInterrupt=1&noSaveAs=1					
Info Link:	https://vfc.idem.in.gov/DocumentDetail.aspx?dID=83290178					

Map Key	Number of Records	Direction	Distance (mi/ft)	Elev/Diff (ft)	Site	DB
---------	-------------------	-----------	------------------	----------------	------	----

VFC Document Search

Doc No: 31435001 **Size:** 297 K
Document Type: Notification Form **Date:** 12/14/2004
Program: UST
Doc Link: https://ecm.idem.in.gov/cs/idcplg?ldcService=GET_FILE&dID=2913586&dDocName=31435001&Rendition=web&allowInterrupt=1&noSaveAs=1
Info Link: <https://vfc.idem.in.gov/DocumentDetail.aspx?dID=2913586>

VFC Document Search

Doc No: 83256819 **Size:** 460 K
Document Type: Correspondence **Date:** 11/16/2021
Program: LUST
Doc Link: https://ecm.idem.in.gov/cs/idcplg?ldcService=GET_FILE&dID=83255014&dDocName=83256819&Rendition=web&allowInterrupt=1&noSaveAs=1
Info Link: <https://vfc.idem.in.gov/DocumentDetail.aspx?dID=83255014>

VFC Document Search

Doc No: 83245752 **Size:** 2 M
Document Type: Correspondence **Date:** 11/22/2021
Program: ELTF
Doc Link: https://ecm.idem.in.gov/cs/idcplg?ldcService=GET_FILE&dID=83243947&dDocName=83245752&Rendition=web&allowInterrupt=1&noSaveAs=1
Info Link: <https://vfc.idem.in.gov/DocumentDetail.aspx?dID=83243947>

VFC Document Search

Doc No: 82853954 **Size:** 27 M
Document Type: Compliance Documentation **Date:** 09/18/2019
Program: UST
Doc Link: https://ecm.idem.in.gov/cs/idcplg?ldcService=GET_FILE&dID=82854749&dDocName=82853954&Rendition=web&allowInterrupt=1&noSaveAs=1
Info Link: <https://vfc.idem.in.gov/DocumentDetail.aspx?dID=82854749>

VFC Document Search

Doc No: 80485782 **Size:** 122 K
Document Type: Site Closure **Date:** 06/23/2017
Program: LUST
Doc Link: https://ecm.idem.in.gov/cs/idcplg?ldcService=GET_FILE&dID=80486461&dDocName=80485782&Rendition=web&allowInterrupt=1&noSaveAs=1
Info Link: <https://vfc.idem.in.gov/DocumentDetail.aspx?dID=80486461>

VFC Document Search

Doc No: 31440567 **Size:** 211 K
Document Type: Inspection **Date:** 06/15/2007
Program: UST
Doc Link: https://ecm.idem.in.gov/cs/idcplg?ldcService=GET_FILE&dID=3056797&dDocName=31440567&Rendition=web&allowInterrupt=1&noSaveAs=1
Info Link: <https://vfc.idem.in.gov/DocumentDetail.aspx?dID=3056797>

VFC Document Search

Doc No: 80313501 **Size:** 131 K
Document Type: Site Characterization **Date:** 06/24/2016
Program: LUST
Doc Link: https://ecm.idem.in.gov/cs/idcplg?ldcService=GET_FILE&dID=80313823&dDocName=80313501&Rendition=web&allowInterrupt=1&noSaveAs=1

Map Key	Number of Records	Direction	Distance (mi/ft)	Elev/Diff (ft)	Site	DB
Info Link:		https://vfc.idem.in.gov/DocumentDetail.aspx?dID=80313823				
<u>VFC Document Search</u>						
Doc No:	24372569			Size:	289 K	
Document Type:	Notification Form			Date:	09/04/1991	
Program:	UST					
Doc Link:	https://vfc.idem.in.gov/DocumentDetail.aspx?dID=2653789					
Info Link:						
<u>VFC Document Search</u>						
Doc No:	59574306			Size:	153 K	
Document Type:	Inspection			Date:	09/29/2010	
Program:	UST					
Doc Link:	https://ecm.idem.in.gov/cs/idcplg?IdcService=GET_FILE&dID=3529278&dDocName=59574306&Rendition=web&allowInterrupt=1&noSaveAs=1					
Info Link:	https://vfc.idem.in.gov/DocumentDetail.aspx?dID=3529278					
<u>VFC Document Search</u>						
Doc No:	27874097			Size:	68 K	
Document Type:	Inspection			Date:	10/18/2005	
Program:	UST					
Doc Link:	https://ecm.idem.in.gov/cs/idcplg?IdcService=GET_FILE&dID=3437945&dDocName=27874097&Rendition=web&allowInterrupt=1&noSaveAs=1					
Info Link:	https://vfc.idem.in.gov/DocumentDetail.aspx?dID=3437945					
<u>VFC Document Search</u>						
Doc No:	80372736			Size:	8 M	
Document Type:	Site Characterization			Date:	10/31/2016	
Program:	LUST					
Doc Link:	https://ecm.idem.in.gov/cs/idcplg?IdcService=GET_FILE&dID=80373136&dDocName=80372736&Rendition=web&allowInterrupt=1&noSaveAs=1					
Info Link:	https://vfc.idem.in.gov/DocumentDetail.aspx?dID=80373136					
<u>VFC Document Search</u>						
Doc No:	24372630			Size:	186 K	
Document Type:	Correspondence			Date:	05/11/1990	
Program:	LUST					
Doc Link:						
Info Link:	https://vfc.idem.in.gov/DocumentDetail.aspx?dID=2711944					
<u>VFC Document Search</u>						
Doc No:	69257282			Size:	98 K	
Document Type:	Inspection			Date:	11/14/2013	
Program:	UST					
Doc Link:	https://ecm.idem.in.gov/cs/idcplg?IdcService=GET_FILE&dID=4478568&dDocName=69257282&Rendition=web&allowInterrupt=1&noSaveAs=1					
Info Link:	https://vfc.idem.in.gov/DocumentDetail.aspx?dID=4478568					
<u>VFC Document Search</u>						
Doc No:	83279752			Size:	7 M	
Document Type:	Notification Form			Date:	11/17/2021	
Program:	UST					
Doc Link:	https://ecm.idem.in.gov/cs/idcplg?IdcService=GET_FILE&dID=83277951&dDocName=83279752&Rendition=web&allowInterrupt=1&noSaveAs=1					

Map Key	Number of Records	Direction	Distance (mi/ft)	Elev/Diff (ft)	Site	DB
---------	-------------------	-----------	------------------	----------------	------	----

Info Link: <https://vfc.idem.in.gov/DocumentDetail.aspx?dID=83277951>

VFC Document Search

Doc No: 82848969 **Size:** 455 K
Document Type: Enforcement **Date:** 10/09/2019
Program: UST
Doc Link: https://ecm.idem.in.gov/cs/idcplg?IdcService=GET_FILE&dID=82849964&dDocName=82848969&Rendition=web&allowInterrupt=1&noSaveAs=1
Info Link: <https://vfc.idem.in.gov/DocumentDetail.aspx?dID=82849964>

VFC Document Search

Doc No: 82571202 **Size:** 2 M
Document Type: Notification Form **Date:** 07/21/2015
Program: UST
Doc Link:
Info Link: <https://vfc.idem.in.gov/DocumentDetail.aspx?dID=82570597>

VFC Document Search

Doc No: 82849468 **Size:** 3 M
Document Type: Screening/Assessment **Date:** 10/08/2019
Program: LUST
Doc Link: https://ecm.idem.in.gov/cs/idcplg?IdcService=GET_FILE&dID=82850463&dDocName=82849468&Rendition=web&allowInterrupt=1&noSaveAs=1
Info Link: <https://vfc.idem.in.gov/DocumentDetail.aspx?dID=82850463>

VFC Document Search

Doc No: 70481849 **Size:** 307 K
Document Type: Correspondence **Date:** 10/10/2014
Program: UST
Doc Link:
Info Link: <https://vfc.idem.in.gov/DocumentDetail.aspx?dID=4649689>

VFC Document Search

Doc No: 24372653 **Size:** 17 K
Document Type: UST Closure **Date:** 04/18/1990
Program: UST
Doc Link: https://ecm.idem.in.gov/cs/idcplg?IdcService=GET_FILE&dID=2857264&dDocName=24372653&Rendition=web&allowInterrupt=1&noSaveAs=1
Info Link: <https://vfc.idem.in.gov/DocumentDetail.aspx?dID=2857264>

VFC Document Search

Doc No: 80311349 **Size:** 206 K
Document Type: Screening/Assessment **Date:** 06/22/2016
Program: LUST
Doc Link: https://ecm.idem.in.gov/cs/idcplg?IdcService=GET_FILE&dID=80311669&dDocName=80311349&Rendition=web&allowInterrupt=1&noSaveAs=1
Info Link: <https://vfc.idem.in.gov/DocumentDetail.aspx?dID=80311669>

VFC Document Search

Doc No: 82971599 **Size:** 229 K
Document Type: Notification Form **Date:** 5/20/2020
Program: UST
Doc Link: https://ecm.idem.in.gov/cs/idcplg?IdcService=GET_FILE&dID=82972194&dDocName=82971599&Rendition=web&allowInterrupt=1&noSaveAs=1

Map Key	Number of Records	Direction	Distance (mi/ft)	Elev/Diff (ft)	Site	DB
---------	-------------------	-----------	------------------	----------------	------	----

Info Link: <https://vfc.idem.in.gov/DocumentDetail.aspx?dID=82972194>

VFC Document Search

Doc No: 83256576 **Size:** 24 M
Document Type: UST Closure **Date:** 12/10/2021
Program: UST
Doc Link: https://ecm.idem.in.gov/cs/idcplg?IdcService=GET_FILE&dID=83254771&dDocName=83256576&Rendition=web&allowInterrupt=1&noSaveAs=1
Info Link: <https://vfc.idem.in.gov/DocumentDetail.aspx?dID=83254771>

VFC Document Search

Doc No: 82813968 **Size:** 746 K
Document Type: Notification Form **Date:** 06/21/2015
Program: UST
Doc Link: https://ecm.idem.in.gov/cs/idcplg?IdcService=GET_FILE&dID=82815163&dDocName=82813968&Rendition=web&allowInterrupt=1&noSaveAs=1
Info Link: <https://vfc.idem.in.gov/DocumentDetail.aspx?dID=82815163>

VFC Document Search

Doc No: 80635175 **Size:** 6 M
Document Type: Notification Form **Date:** 05/17/1989
Program: UST
Doc Link: <https://vfc.idem.in.gov/DocumentDetail.aspx?dID=80635795>
Info Link: <https://vfc.idem.in.gov/DocumentDetail.aspx?dID=80635795>

VFC Document Search

Doc No: 24372589 **Size:** 56 K
Document Type: Site Characterization **Date:** 04/06/1990
Program: LUST
Doc Link: https://ecm.idem.in.gov/cs/idcplg?IdcService=GET_FILE&dID=2857262&dDocName=24372589&Rendition=web&allowInterrupt=1&noSaveAs=1
Info Link: <https://vfc.idem.in.gov/DocumentDetail.aspx?dID=2857262>

VFC Document Search

Doc No: 24372660 **Size:** 697 K
Document Type: Site Characterization **Date:** 05/05/1987
Program: LUST
Doc Link: https://ecm.idem.in.gov/cs/idcplg?IdcService=GET_FILE&dID=2828099&dDocName=24372660&Rendition=web&allowInterrupt=1&noSaveAs=1
Info Link: <https://vfc.idem.in.gov/DocumentDetail.aspx?dID=2828099>

VFC Document Search

Doc No: 82853061 **Size:** 556 K
Document Type: Screening/Assessment **Date:** 09/20/2019
Program: LUST
Doc Link: https://ecm.idem.in.gov/cs/idcplg?IdcService=GET_FILE&dID=82853856&dDocName=82853061&Rendition=web&allowInterrupt=1&noSaveAs=1
Info Link: <https://vfc.idem.in.gov/DocumentDetail.aspx?dID=82853856>

VFC Document Search

Doc No: 80364011 **Size:** 568 K
Document Type: Inspection **Date:** 10/13/2016
Program: UST
Doc Link: <https://ecm.idem.in.gov/cs/idcplg?>

<i>Map Key</i>	<i>Number of Records</i>	<i>Direction</i>	<i>Distance (mi/ft)</i>	<i>Elev/Diff (ft)</i>	<i>Site</i>	<i>DB</i>
<i>Info Link:</i>					IdcService=GET_FILE&dID=80364399&dDocName=80364011&Rendition=web&allowInterrupt=1&noSaveAs=1 https://vfc.idem.in.gov/DocumentDetail.aspx?dID=80364399	
<u>VFC Document Search</u>						
<i>Doc No:</i>	83284834			<i>Size:</i>	6 M	
<i>Document Type:</i>	Scope of Work			<i>Date:</i>	2/21/2022	
<i>Program:</i>	ELTF					
<i>Doc Link:</i>	https://ecm.idem.in.gov/cs/idcplg?IdcService=GET_FILE&dID=83283029&dDocName=83284834&Rendition=web&allowInterrupt=1&noSaveAs=1					
<i>Info Link:</i>	https://vfc.idem.in.gov/DocumentDetail.aspx?dID=83283029					
<u>VFC Document Search</u>						
<i>Doc No:</i>	83284789			<i>Size:</i>	858 K	
<i>Document Type:</i>	Correspondence			<i>Date:</i>	2/22/2022	
<i>Program:</i>	ELTF					
<i>Doc Link:</i>	https://ecm.idem.in.gov/cs/idcplg?IdcService=GET_FILE&dID=83282984&dDocName=83284789&Rendition=web&allowInterrupt=1&noSaveAs=1					
<i>Info Link:</i>	https://vfc.idem.in.gov/DocumentDetail.aspx?dID=83282984					
<u>VFC Document Search</u>						
<i>Doc No:</i>	83217640			<i>Size:</i>	2 M	
<i>Document Type:</i>	UST Closure			<i>Date:</i>	9/7/2021	
<i>Program:</i>	UST					
<i>Doc Link:</i>	https://ecm.idem.in.gov/cs/idcplg?IdcService=GET_FILE&dID=83216237&dDocName=83217640&Rendition=web&allowInterrupt=1&noSaveAs=1					
<i>Info Link:</i>	https://vfc.idem.in.gov/DocumentDetail.aspx?dID=83216237					
<u>VFC Document Search</u>						
<i>Doc No:</i>	83217639			<i>Size:</i>	2 M	
<i>Document Type:</i>	UST Closure			<i>Date:</i>	9/7/2021	
<i>Program:</i>	UST					
<i>Doc Link:</i>	https://ecm.idem.in.gov/cs/idcplg?IdcService=GET_FILE&dID=83216236&dDocName=83217639&Rendition=web&allowInterrupt=1&noSaveAs=1					
<i>Info Link:</i>	https://vfc.idem.in.gov/DocumentDetail.aspx?dID=83216236					
<u>VFC Document Search</u>						
<i>Doc No:</i>	83208595			<i>Size:</i>	801 K	
<i>Document Type:</i>	Notification Form			<i>Date:</i>	8/26/2021	
<i>Program:</i>	UST					
<i>Doc Link:</i>	https://ecm.idem.in.gov/cs/idcplg?IdcService=GET_FILE&dID=83207190&dDocName=83208595&Rendition=web&allowInterrupt=1&noSaveAs=1					
<i>Info Link:</i>	https://vfc.idem.in.gov/DocumentDetail.aspx?dID=83207190					
<u>VFC Document Search</u>						
<i>Doc No:</i>	83267713			<i>Size:</i>	294 K	
<i>Document Type:</i>	Screening/Assessment			<i>Date:</i>	12/10/2021	
<i>Program:</i>	LUST					
<i>Doc Link:</i>	https://ecm.idem.in.gov/cs/idcplg?IdcService=GET_FILE&dID=83265908&dDocName=83267713&Rendition=web&allowInterrupt=1&noSaveAs=1					
<i>Info Link:</i>	https://vfc.idem.in.gov/DocumentDetail.aspx?dID=83265908					
<u>VFC Document Search</u>						
<i>Doc No:</i>	24372639			<i>Size:</i>	205 K	
<i>Document Type:</i>	Correspondence			<i>Date:</i>	03/01/1990	

Map Key	Number of Records	Direction	Distance (mi/ft)	Elev/Diff (ft)	Site	DB
Program: UST						
Doc Link:		https://ecm.idem.in.gov/cs/idcplg?IdcService=GET_FILE&dID=2653790&dDocName=24372639&Rendition=web&allowInterrupt=1&noSaveAs=1				
Info Link:		https://vfc.idem.in.gov/DocumentDetail.aspx?dID=2653790				

40	1 of 2	WNW	0.44 / 2,306.04	850.98 / 15	Federal Freight East Incorporated 3907 Transportation Dr Fort Wayne IN 46818	LUST
UST Facility ID:		8858				
County:		Allen				
Source:		Leaking Underground Storage Tank File				

Incident Details

Incident No:	198908544
Priority:	Low
Disposition:	NFA-Unconditional Closure

40	2 of 2	WNW	0.44 / 2,306.04	850.98 / 15	FEDERAL EXPRESS FREIGHT INCORPORATED 3907 TRANSPORTATION DR FORT WAYNE IN 46818	LUST VFC
AI ID:		15233				
Program:		LUST; UST				
County:		ALLEN				
Note:		Documents related to facilities in Indiana can be searched on the IDEM Virtual File Cabinet Virtual File Cabinet: https://vfc.idem.in.gov/DocumentSearch.aspx				

VFC Document Search

Doc No:	63242852	Size:	100 K
Document Type:	Notification Form	Date:	08/04/2011
Program:	UST		
Doc Link:	https://ecm.idem.in.gov/cs/idcplg?IdcService=GET_FILE&dID=4065692&dDocName=63242852&Rendition=web&allowInterrupt=1&noSaveAs=1		
Info Link:	https://vfc.idem.in.gov/DocumentDetail.aspx?dID=4065692		

VFC Document Search

Doc No:	67673805	Size:	87 K
Document Type:	UST Closure	Date:	01/15/2013
Program:	UST		
Doc Link:	https://ecm.idem.in.gov/cs/idcplg?IdcService=GET_FILE&dID=4344041&dDocName=67673805&Rendition=web&allowInterrupt=1&noSaveAs=1		
Info Link:	https://vfc.idem.in.gov/DocumentDetail.aspx?dID=4344041		

VFC Document Search

Doc No:	68449511	Size:	10 M
Document Type:	Site Characterization	Date:	04/25/2013
Program:	LUST		
Doc Link:	https://ecm.idem.in.gov/cs/idcplg?IdcService=GET_FILE&dID=4310995&dDocName=68449511&Rendition=web&allowInterrupt=1&noSaveAs=1		
Info Link:	https://vfc.idem.in.gov/DocumentDetail.aspx?dID=4310995		

VFC Document Search

Doc No:	68444336	Size:	57 K
Document Type:	Inspection	Date:	06/10/2013
Program:	UST		

<i>Map Key</i>	<i>Number of Records</i>	<i>Direction</i>	<i>Distance (mi/ft)</i>	<i>Elev/Diff (ft)</i>	<i>Site</i>	<i>DB</i>
Doc Link:					https://ecm.idem.in.gov/cs/idcplg?IdcService=GET_FILE&dID=4310913&dDocName=68444336&Rendition=web&allowInterrupt=1&noSaveAs=1	
Info Link:					https://vfc.idem.in.gov/DocumentDetail.aspx?dID=4310913	
<u>VFC Document Search</u>						
Doc No:	22539608			Size:	38 K	
Document Type:	Correspondence			Date:	09/09/1997	
Program:	LUST					
Doc Link:					https://ecm.idem.in.gov/cs/idcplg?IdcService=GET_FILE&dID=2683002&dDocName=22539608&Rendition=web&allowInterrupt=1&noSaveAs=1	
Info Link:					https://vfc.idem.in.gov/DocumentDetail.aspx?dID=2683002	
<u>VFC Document Search</u>						
Doc No:	60579560			Size:	3 M	
Document Type:	Notification Form			Date:	02/07/2006	
Program:	UST					
Doc Link:					https://ecm.idem.in.gov/cs/idcplg?IdcService=GET_FILE&dID=3998463&dDocName=60579560&Rendition=web&allowInterrupt=1&noSaveAs=1	
Info Link:					https://vfc.idem.in.gov/DocumentDetail.aspx?dID=3998463	
<u>VFC Document Search</u>						
Doc No:	68449705			Size:	10 M	
Document Type:	Site Characterization			Date:	04/25/2013	
Program:	LUST					
Doc Link:					https://ecm.idem.in.gov/cs/idcplg?IdcService=GET_FILE&dID=4310997&dDocName=68449705&Rendition=web&allowInterrupt=1&noSaveAs=1	
Info Link:					https://vfc.idem.in.gov/DocumentDetail.aspx?dID=4310997	
<u>VFC Document Search</u>						
Doc No:	57979179			Size:	57 K	
Document Type:	Inspection			Date:	08/02/2010	
Program:	UST					
Doc Link:					https://ecm.idem.in.gov/cs/idcplg?IdcService=GET_FILE&dID=3538280&dDocName=57979179&Rendition=web&allowInterrupt=1&noSaveAs=1	
Info Link:					https://vfc.idem.in.gov/DocumentDetail.aspx?dID=3538280	
<u>VFC Document Search</u>						
Doc No:	22539610			Size:	43 K	
Document Type:	Site Characterization			Date:	10/11/1989	
Program:	LUST					
Doc Link:					https://ecm.idem.in.gov/cs/idcplg?IdcService=GET_FILE&dID=2828438&dDocName=22539610&Rendition=web&allowInterrupt=1&noSaveAs=1	
Info Link:					https://vfc.idem.in.gov/DocumentDetail.aspx?dID=2828438	
<u>VFC Document Search</u>						
Doc No:	67846424			Size:	4 M	
Document Type:	UST Closure			Date:	04/11/2013	
Program:	UST					
Doc Link:					https://ecm.idem.in.gov/cs/idcplg?IdcService=GET_FILE&dID=4376894&dDocName=67846424&Rendition=web&allowInterrupt=1&noSaveAs=1	
Info Link:					https://vfc.idem.in.gov/DocumentDetail.aspx?dID=4376894	
<u>VFC Document Search</u>						
Doc No:	31763622			Size:	57 K	

Map Key	Number of Records	Direction	Distance (mi/ft)	Elev/Diff (ft)	Site	DB
Document Type:	Inspection				Date: 06/12/2008	
Program:	UST					
Doc Link:	https://ecm.idem.in.gov/cs/idcplg?IdcService=GET_FILE&dID=2954713&dDocName=31763622&Rendition=web&allowInterrupt=1&noSaveAs=1					
Info Link:	https://vfc.idem.in.gov/DocumentDetail.aspx?dID=2954713					
<u>VFC Document Search</u>						
Doc No:	22539546				Size: 483 K	
Document Type:	UST Closure				Date: 08/26/1997	
Program:	UST					
Doc Link:	https://ecm.idem.in.gov/cs/idcplg?IdcService=GET_FILE&dID=2654134&dDocName=22539546&Rendition=web&allowInterrupt=1&noSaveAs=1					
Info Link:	https://vfc.idem.in.gov/DocumentDetail.aspx?dID=2654134					
<u>VFC Document Search</u>						
Doc No:	22539545				Size: 27 K	
Document Type:	Inspection				Date: 04/27/1998	
Program:	UST					
Doc Link:	https://ecm.idem.in.gov/cs/idcplg?IdcService=GET_FILE&dID=2683001&dDocName=22539545&Rendition=web&allowInterrupt=1&noSaveAs=1					
Info Link:	https://vfc.idem.in.gov/DocumentDetail.aspx?dID=2683001					
<u>VFC Document Search</u>						
Doc No:	22539614				Size: 119 K	
Document Type:	Screening/Assessment				Date: 08/28/1989	
Program:	LUST					
Doc Link:	https://ecm.idem.in.gov/cs/idcplg?IdcService=GET_FILE&dID=2712235&dDocName=22539614&Rendition=web&allowInterrupt=1&noSaveAs=1					
Info Link:	https://vfc.idem.in.gov/DocumentDetail.aspx?dID=2712235					
<u>VFC Document Search</u>						
Doc No:	67846353				Size: 205 K	
Document Type:	Notification Form				Date: 04/11/2013	
Program:	UST					
Doc Link:	https://ecm.idem.in.gov/cs/idcplg?IdcService=GET_FILE&dID=4342110&dDocName=67846353&Rendition=web&allowInterrupt=1&noSaveAs=1					
Info Link:	https://vfc.idem.in.gov/DocumentDetail.aspx?dID=4342110					
<u>VFC Document Search</u>						
Doc No:	69135406				Size: 80 K	
Document Type:	UST Closure				Date: 10/29/2013	
Program:	UST					
Doc Link:	https://ecm.idem.in.gov/cs/idcplg?IdcService=GET_FILE&dID=4463012&dDocName=69135406&Rendition=web&allowInterrupt=1&noSaveAs=1					
Info Link:	https://vfc.idem.in.gov/DocumentDetail.aspx?dID=4463012					
<u>VFC Document Search</u>						
Doc No:	66751395				Size: 251 K	
Document Type:	UST Closure				Date: 09/04/2012	
Program:	UST					
Doc Link:	https://ecm.idem.in.gov/cs/idcplg?IdcService=GET_FILE&dID=4254004&dDocName=66751395&Rendition=web&allowInterrupt=1&noSaveAs=1					
Info Link:	https://vfc.idem.in.gov/DocumentDetail.aspx?dID=4254004					

Map Key	Number of Records	Direction	Distance (mi/ft)	Elev/Diff (ft)	Site	DB
41	1 of 2	S	0.47 / 2,482.55	838.26 / 2	Fort Wayne Truck Plaza Shell 3116 W Coliseum Blvd Fort Wayne IN 46808	LUST

UST Facility ID: 40015
County: Allen
Source: Leaking Underground Storage Tank File

Incident Details

Incident No: 201909509
Priority: Unknown
Disposition: Deactivated (no release confirmed)

41	2 of 2	S	0.47 / 2,482.55	838.26 / 2	SHELL 3116 W COLISEUM BLVD FORT WAYNE IN 46808	LUST VFC
--------------------	--------	---	-----------------	------------	--	----------

AI ID: 123561
Program: LUST; UST
County: ALLEN
Note: Documents related to facilities in Indiana can be searched on the IDEM Virtual File Cabinet Virtual File Cabinet: <https://vfc.idem.in.gov/DocumentSearch.aspx>

VFC Document Search

Doc No: 82723780 **Size:** 289 K
Document Type: Notification Form **Date:** 03/18/2019
Program: UST
Doc Link: https://ecm.idem.in.gov/cs/idcplg?ldcService=GET_FILE&dID=82721975&dDocName=82723780&Rendition=web&allowInterrupt=1&noSaveAs=1
Info Link: <https://vfc.idem.in.gov/DocumentDetail.aspx?dID=82721975>

VFC Document Search

Doc No: 82872356 **Size:** 74 K
Document Type: Correspondence **Date:** 10/23/2019
Program: LUST
Doc Link: https://ecm.idem.in.gov/cs/idcplg?ldcService=GET_FILE&dID=82872951&dDocName=82872356&Rendition=web&allowInterrupt=1&noSaveAs=1
Info Link: <https://vfc.idem.in.gov/DocumentDetail.aspx?dID=82872951>

VFC Document Search

Doc No: 82855506 **Size:** 7 M
Document Type: Screening/Assessment **Date:** 10/03/2019
Program: LUST
Doc Link: https://ecm.idem.in.gov/cs/idcplg?ldcService=GET_FILE&dID=82856301&dDocName=82855506&Rendition=web&allowInterrupt=1&noSaveAs=1
Info Link: <https://vfc.idem.in.gov/DocumentDetail.aspx?dID=82856301>

VFC Document Search

Doc No: 82843503 **Size:** 17 M
Document Type: Compliance Documentation **Date:** 09/16/2019
Program: UST
Doc Link: https://ecm.idem.in.gov/cs/idcplg?ldcService=GET_FILE&dID=82844498&dDocName=82843503&Rendition=web&allowInterrupt=1&noSaveAs=1
Info Link: <https://vfc.idem.in.gov/DocumentDetail.aspx?dID=82844498>

VFC Document Search

<i>Map Key</i>	<i>Number of Records</i>	<i>Direction</i>	<i>Distance (mi/ft)</i>	<i>Elev/Diff (ft)</i>	<i>Site</i>	<i>DB</i>
Doc No:	82843359				Size: 135 K	
Document Type:	Inspection				Date: 09/16/2019	
Program:	UST					
Doc Link:	https://ecm.idem.in.gov/cs/idcplg?IdcService=GET_FILE&dID=82844354&dDocName=82843359&Rendition=web&allowInterrupt=1&noSaveAs=1					
Info Link:	https://vfc.idem.in.gov/DocumentDetail.aspx?dID=82844354					
<u>VFC Document Search</u>						
Doc No:	82869728				Size: 218 K	
Document Type:	Screening/Assessment				Date: 09/17/2019	
Program:	LUST					
Doc Link:	https://ecm.idem.in.gov/cs/idcplg?IdcService=GET_FILE&dID=82870323&dDocName=82869728&Rendition=web&allowInterrupt=1&noSaveAs=1					
Info Link:	https://vfc.idem.in.gov/DocumentDetail.aspx?dID=82870323					
<u>VFC Document Search</u>						
Doc No:	82869722				Size: 57 K	
Document Type:	Screening/Assessment				Date: 10/24/2019	
Program:	LUST					
Doc Link:	https://ecm.idem.in.gov/cs/idcplg?IdcService=GET_FILE&dID=82721989&dDocName=82869722&Rendition=web&allowInterrupt=1&noSaveAs=1					
Info Link:	https://vfc.idem.in.gov/DocumentDetail.aspx?dID=82870317					
<u>VFC Document Search</u>						
Doc No:	82723794				Size: 26 K	
Document Type:	Correspondence				Date: 03/18/2019	
Program:	UST					
Doc Link:	https://ecm.idem.in.gov/cs/idcplg?IdcService=GET_FILE&dID=82721989&dDocName=82723794&Rendition=web&allowInterrupt=1&noSaveAs=1					
Info Link:	https://vfc.idem.in.gov/DocumentDetail.aspx?dID=82721989					
<u>VFC Document Search</u>						
Doc No:	82855501				Size: 7 M	
Document Type:	Screening/Assessment				Date: 10/03/2019	
Program:	LUST					
Doc Link:	https://ecm.idem.in.gov/cs/idcplg?IdcService=GET_FILE&dID=82856296&dDocName=82855501&Rendition=web&allowInterrupt=1&noSaveAs=1					
Info Link:	https://vfc.idem.in.gov/DocumentDetail.aspx?dID=82856296					
<u>VFC Document Search</u>						
Doc No:	82842280				Size: 379 K	
Document Type:	Enforcement				Date: 09/23/2019	
Program:	UST					
Doc Link:	https://ecm.idem.in.gov/cs/idcplg?IdcService=GET_FILE&dID=82843275&dDocName=82842280&Rendition=web&allowInterrupt=1&noSaveAs=1					
Info Link:	https://vfc.idem.in.gov/DocumentDetail.aspx?dID=82843275					
<u>VFC Document Search</u>						
Doc No:	82854261				Size: 652 K	
Document Type:	Screening/Assessment				Date: 09/17/2019	
Program:	LUST					
Doc Link:	https://ecm.idem.in.gov/cs/idcplg?IdcService=GET_FILE&dID=82855056&dDocName=82854261&Rendition=web&allowInterrupt=1&noSaveAs=1					
Info Link:	https://vfc.idem.in.gov/DocumentDetail.aspx?dID=82855056					

Map Key	Number of Records	Direction	Distance (mi/ft)	Elev/Diff (ft)	Site	DB
---------	-------------------	-----------	------------------	----------------	------	----

VFC Document Search

Doc No: 82717540 **Size:** 483 K
Document Type: Notification Form **Date:** 03/08/2019
Program: UST
Doc Link:
Info Link: <https://vfc.idem.in.gov/DocumentDetail.aspx?dID=82715937>

VFC Document Search

Doc No: 82723796 **Size:** 4 M
Document Type: Registration **Date:** 03/18/2019
Program: UST
Doc Link: https://ecm.idem.in.gov/cs/idcplg?ldcService=GET_FILE&dID=82721991&dDocName=82723796&Rendition=web&allowInterrupt=1&noSaveAs=1
Info Link: <https://vfc.idem.in.gov/DocumentDetail.aspx?dID=82721991>

VFC Document Search

Doc No: 82723795 **Size:** 4 K
Document Type: Correspondence **Date:** 03/18/2019
Program: UST
Doc Link: https://ecm.idem.in.gov/cs/idcplg?ldcService=GET_FILE&dID=82721990&dDocName=82723795&Rendition=web&allowInterrupt=1&noSaveAs=1
Info Link: <https://vfc.idem.in.gov/DocumentDetail.aspx?dID=82721990>

42	1 of 1	WNW	0.47 / 2,487.96	851.79 / 16	TRUGREEN CHEMLAWN 4015 TRANSPORTATION DR FORT WAYNE IN 46818	HAZ WASTE SITES
--------------------	--------	-----	--------------------	----------------	--	--------------------

AI ID: 15538
Program: HW Site
County: ALLEN
Note: Documents related to facilities in Indiana can be searched on the IDEM Virtual File Cabinet
 Virtual File Cabinet: <https://vfc.idem.in.gov/DocumentSearch.aspx>

Document Details

Doc No: 26361159 **Size:** 44 K
Document Type: OLQ Authorization **Date:** 10/26/2007
Program: HW Site
Doc Link: https://ecm.idem.in.gov/cs/idcplg?ldcService=GET_FILE&dID=2782847&dDocName=26361159&Rendition=web&allowInterrupt=1&noSaveAs=1
Info Link: <https://vfc.idem.in.gov/DocumentDetail.aspx?dID=2782847>

Document Details

Doc No: 26361185 **Size:** 26 K
Document Type: OLQ Authorization **Date:** 10/26/2007
Program: HW Site
Doc Link: https://ecm.idem.in.gov/cs/idcplg?ldcService=GET_FILE&dID=2753811&dDocName=26361185&Rendition=web&allowInterrupt=1&noSaveAs=1
Info Link: <https://vfc.idem.in.gov/DocumentDetail.aspx?dID=2753811>

Document Details

Doc No: 26361189 **Size:** 98 K
Document Type: OLQ Authorization **Date:** 10/26/2007
Program: HW Site
Doc Link: https://ecm.idem.in.gov/cs/idcplg?ldcService=GET_FILE&dID=2695246&dDocName=26361189&Rendition=web&allowInterrupt=1&noSaveAs=1

Map Key	Number of Records	Direction	Distance (mi/ft)	Elev/Diff (ft)	Site	DB
Info Link:		https://vfc.idem.in.gov/DocumentDetail.aspx?dID=2695246				

[43](#) 1 of2 **SSW** **0.48 / 2,554.07** **822.85 / -13** **Valu-Lodge Of Ft Wayne 3527 Coliseum Blvd Fort Wayne IN 46808** **LUST**

UST Facility ID: 14754
County: Allen
Source: Leaking Underground Storage Tank File

Incident Details

Incident No: 201211511
Priority: Medium
Disposition: NFA-Unconditional Closure

[43](#) 2 of2 **SSW** **0.48 / 2,554.07** **822.85 / -13** **VALU LODGE 3527 W COLISEUM BLVD FORT WAYNE IN 468081011** **LUST VFC**

AI ID: 2287
Program: Drug Lab Cleanup; LUST; UST
County: ALLEN
Note: Documents related to facilities in Indiana can be searched on the IDEM Virtual File Cabinet Virtual File Cabinet: <https://vfc.idem.in.gov/DocumentSearch.aspx>

VFC Document Search

Doc No: 21172534 **Size:** 609 K
Document Type: Notification Form **Date:** 12/13/1994
Program: UST
Doc Link: https://ecm.idem.in.gov/cs/idcplg?IdcService=GET_FILE&dID=2847821&dDocName=21172534&Rendition=web&allowInterrupt=1&noSaveAs=1
Info Link: <https://vfc.idem.in.gov/DocumentDetail.aspx?dID=2847821>

VFC Document Search

Doc No: 21172530 **Size:** 133 K
Document Type: Inspection **Date:** 02/25/1998
Program: UST
Doc Link: https://ecm.idem.in.gov/cs/idcplg?IdcService=GET_FILE&dID=2761025&dDocName=21172530&Rendition=web&allowInterrupt=1&noSaveAs=1
Info Link: <https://vfc.idem.in.gov/DocumentDetail.aspx?dID=2761025>

VFC Document Search

Doc No: 69917967 **Size:** 50 K
Document Type: Site Closure **Date:** 04/07/2014
Program: LUST
Doc Link: https://ecm.idem.in.gov/cs/idcplg?IdcService=GET_FILE&dID=4548842&dDocName=69917967&Rendition=web&allowInterrupt=1&noSaveAs=1
Info Link: <https://vfc.idem.in.gov/DocumentDetail.aspx?dID=4548842>

VFC Document Search

Doc No: 69890537 **Size:** 567 K
Document Type: Site Characterization **Date:** 04/02/2014
Program: LUST
Doc Link: https://ecm.idem.in.gov/cs/idcplg?IdcService=GET_FILE&dID=4544006&dDocName=69890537&Rendition=web&allowInterrupt=1&noSaveAs=1
Info Link: <https://vfc.idem.in.gov/DocumentDetail.aspx?dID=4544006>

Map Key	Number of Records	Direction	Distance (mi/ft)	Elev/Diff (ft)	Site	DB
---------	-------------------	-----------	------------------	----------------	------	----

VFC Document Search

Doc No: 67111533 **Size:** 2 M
Document Type: Screening/Assessment **Date:** 11/28/2012
Program: LUST
Doc Link: https://ecm.idem.in.gov/cs/idcplg?ldcService=GET_FILE&dID=4220639&dDocName=67111533&Rendition=web&allowInterrupt=1&noSaveAs=1
Info Link: <https://vfc.idem.in.gov/DocumentDetail.aspx?dID=4220639>

VFC Document Search

Doc No: 69578947 **Size:** 7 M
Document Type: Site Characterization **Date:** 01/31/2014
Program: LUST
Doc Link: https://ecm.idem.in.gov/cs/idcplg?ldcService=GET_FILE&dID=4507469&dDocName=69578947&Rendition=web&allowInterrupt=1&noSaveAs=1
Info Link: <https://vfc.idem.in.gov/DocumentDetail.aspx?dID=4507469>

VFC Document Search

Doc No: 69276873 **Size:** 4 M
Document Type: Screening/Assessment **Date:** 07/03/2013
Program: LUST
Doc Link: https://ecm.idem.in.gov/cs/idcplg?ldcService=GET_FILE&dID=4479536&dDocName=69276873&Rendition=web&allowInterrupt=1&noSaveAs=1
Info Link: <https://vfc.idem.in.gov/DocumentDetail.aspx?dID=4479536>

VFC Document Search

Doc No: 80183010 **Size:** 2 M
Document Type: Certificate **Date:** 11/09/2015
Program: Drug Lab Cleanup
Doc Link: https://ecm.idem.in.gov/cs/idcplg?ldcService=GET_FILE&dID=80183180&dDocName=80183010&Rendition=web&allowInterrupt=1&noSaveAs=1
Info Link: <https://vfc.idem.in.gov/DocumentDetail.aspx?dID=80183180>

VFC Document Search

Doc No: 67111260 **Size:** 39 K
Document Type: Screening/Assessment **Date:** 09/25/2012
Program: LUST
Doc Link: https://ecm.idem.in.gov/cs/idcplg?ldcService=GET_FILE&dID=4248047&dDocName=67111260&Rendition=web&allowInterrupt=1&noSaveAs=1
Info Link: <https://vfc.idem.in.gov/DocumentDetail.aspx?dID=4248047>

VFC Document Search

Doc No: 69689522 **Size:** 21 K
Document Type: Technical Review **Date:** 02/25/2014
Program: LUST
Doc Link: https://ecm.idem.in.gov/cs/idcplg?ldcService=GET_FILE&dID=4520442&dDocName=69689522&Rendition=web&allowInterrupt=1&noSaveAs=1
Info Link: <https://vfc.idem.in.gov/DocumentDetail.aspx?dID=4520442>

VFC Document Search

Doc No: 69531027 **Size:** 48 K
Document Type: Site Characterization **Date:** 12/09/2013
Program: LUST
Doc Link: https://ecm.idem.in.gov/cs/idcplg?ldcService=GET_FILE&dID=4502500&dDocName=69531027&Rendition=web&allowInterrupt=1&noSaveAs=1

Map Key	Number of Records	Direction	Distance (mi/ft)	Elev/Diff (ft)	Site	DB
---------	-------------------	-----------	------------------	----------------	------	----

Info Link: <https://vfc.idem.in.gov/DocumentDetail.aspx?dID=4502500>

VFC Document Search

Doc No: 69874554 **Size:** 175 K
Document Type: Correspondence **Date:** 03/05/2014
Program: LUST
Doc Link: https://ecm.idem.in.gov/cs/idcplg?IdcService=GET_FILE&dID=4540923&dDocName=69874554&Rendition=web&allowInterrupt=1&noSaveAs=1
Info Link: <https://vfc.idem.in.gov/DocumentDetail.aspx?dID=4540923>

VFC Document Search

Doc No: 69578955 **Size:** 21 M
Document Type: Site Characterization **Date:** 01/31/2014
Program: LUST
Doc Link: https://ecm.idem.in.gov/cs/idcplg?IdcService=GET_FILE&dID=4507476&dDocName=69578955&Rendition=web&allowInterrupt=1&noSaveAs=1
Info Link: <https://vfc.idem.in.gov/DocumentDetail.aspx?dID=4507476>

VFC Document Search

Doc No: 80166402 **Size:** 2 M
Document Type: Certificate **Date:** 10/27/2015
Program: Drug Lab Cleanup
Doc Link: https://ecm.idem.in.gov/cs/idcplg?IdcService=GET_FILE&dID=80166378&dDocName=80166402&Rendition=web&allowInterrupt=1&noSaveAs=1
Info Link: <https://vfc.idem.in.gov/DocumentDetail.aspx?dID=80166378>

VFC Document Search

Doc No: 21172517 **Size:** 292 K
Document Type: UST Closure **Date:** 12/30/1998
Program: UST
Doc Link: https://ecm.idem.in.gov/cs/idcplg?IdcService=GET_FILE&dID=2818747&dDocName=21172517&Rendition=web&allowInterrupt=1&noSaveAs=1
Info Link: <https://vfc.idem.in.gov/DocumentDetail.aspx?dID=2818747>

44	1 of 1	WNW	0.49 / 2,561.92	855.16 / 19	Frito Lay Incorporated 3929 Merchant Dr Fort Wayne IN 46818	LUST
--------------------	--------	-----	--------------------	----------------	---	------

UST Facility ID: 2004
County: Allen
Source: Leaking Underground Storage Tank File

Incident Details

Incident No: 199209541
Priority: Low
Disposition: NFA-Unconditional Closure

45	1 of 1	SSW	0.49 / 2,584.26	822.32 / -13	FORT WAYNE TRUCK CENTER 3535 W COLISEUM BLVD FORT WAYNE IN 46808	HAZ WASTE SITES
--------------------	--------	-----	--------------------	-----------------	--	--------------------

AI ID: 56
Program: HW Site
County: ALLEN
Note: Documents related to facilities in Indiana can be searched on the IDEM Virtual File Cabinet
Virtual File Cabinet: <https://vfc.idem.in.gov/DocumentSearch.aspx>

Map Key	Number of Records	Direction	Distance (mi/ft)	Elev/Diff (ft)	Site	DB
---------	-------------------	-----------	------------------	----------------	------	----

Document Details

Doc No: 29352160 **Size:** 345 K
Document Type: OLQ Authorization **Date:** 03/31/2008
Program: HW Site
Doc Link: https://ecm.idem.in.gov/cs/idcplg?ldcService=GET_FILE&dID=3395990&dDocName=29352160&Rendition=web&allowInterrupt=1&noSaveAs=1
Info Link: <https://vfc.idem.in.gov/DocumentDetail.aspx?dID=3395990>

Document Details

Doc No: 26844240 **Size:** 215 K
Document Type: OLQ Field Inspections **Date:** 10/07/1998
Program: HW Site
Doc Link: https://ecm.idem.in.gov/cs/idcplg?ldcService=GET_FILE&dID=2878073&dDocName=26844240&Rendition=web&allowInterrupt=1&noSaveAs=1
Info Link: <https://vfc.idem.in.gov/DocumentDetail.aspx?dID=2878073>

[46](#) 1 of 1 **W** **0.49 / 2,611.61** **845.71 / 10** **Cloverleaf Union 76 4335 Us 30 E Fort Wayne IN 46803** **LUST**

UST Facility ID: 2122
County: Allen
Source: Leaking Underground Storage Tank File

Incident Details

Incident No: 199703529
Priority: High
Disposition: NFA-Conditional Closure

[47](#) 1 of 1 **SSW** **0.52 / 2,727.91** **827.55 / -8** **REID HOLCOMB COMPANY INCORPORATED 3333 W COLISEUM BLVD FORT WAYNE IN 46808** **HAZ WASTE SITES**

AI ID: 917
Program: HW Site
County: ALLEN
Note: Documents related to facilities in Indiana can be searched on the IDEM Virtual File Cabinet Virtual File Cabinet: <https://vfc.idem.in.gov/DocumentSearch.aspx>

Document Details

Doc No: 26361197 **Size:** 29 K
Document Type: OLQ Authorization **Date:** 10/26/2007
Program: HW Site
Doc Link: https://ecm.idem.in.gov/cs/idcplg?ldcService=GET_FILE&dID=2695247&dDocName=26361197&Rendition=web&allowInterrupt=1&noSaveAs=1
Info Link: <https://vfc.idem.in.gov/DocumentDetail.aspx?dID=2695247>

Document Details

Doc No: 27472214 **Size:** 110 K
Document Type: OLQ Authorization **Date:** 12/31/2007
Program: HW Site
Doc Link: https://ecm.idem.in.gov/cs/idcplg?ldcService=GET_FILE&dID=2809175&dDocName=27472214&Rendition=web&allowInterrupt=1&noSaveAs=1
Info Link: <https://vfc.idem.in.gov/DocumentDetail.aspx?dID=2809175>

Map Key	Number of Records	Direction	Distance (mi/ft)	Elev/Diff (ft)	Site	DB
<u>Document Details</u>						
Doc No:	27472211				Size: 16 K	
Document Type:	OLQ Authorization				Date: 12/31/2007	
Program:	HW Site					
Doc Link:	https://ecm.idem.in.gov/cs/idcplg?IdcService=GET_FILE&dID=2780275&dDocName=27472211&Rendition=web&allowInterrupt=1&noSaveAs=1					
Info Link:	https://vfc.idem.in.gov/DocumentDetail.aspx?dID=2780275					
<u>Document Details</u>						
Doc No:	26361193				Size: 92 K	
Document Type:	OLQ Authorization				Date: 10/26/2007	
Program:	HW Site					
Doc Link:	https://ecm.idem.in.gov/cs/idcplg?IdcService=GET_FILE&dID=2666293&dDocName=26361193&Rendition=web&allowInterrupt=1&noSaveAs=1					
Info Link:	https://vfc.idem.in.gov/DocumentDetail.aspx?dID=2666293					
48	1 of 1	NW	0.52 / 2,740.43	852.95 / 17	TRUCK MAINTENANCE INCORPORATED 3801 OPTION PASS FORT WAYNE IN 46818	HAZ WASTE SITES
AI ID:	1283					
Program:	HW Site					
County:	ALLEN					
Note:	Documents related to facilities in Indiana can be searched on the IDEM Virtual File Cabinet Virtual File Cabinet: https://vfc.idem.in.gov/DocumentSearch.aspx					
<u>Document Details</u>						
Doc No:	26361151				Size: 304 K	
Document Type:	OLQ Authorization				Date: 10/26/2007	
Program:	HW Site					
Doc Link:	https://ecm.idem.in.gov/cs/idcplg?IdcService=GET_FILE&dID=2840866&dDocName=26361151&Rendition=web&allowInterrupt=1&noSaveAs=1					
Info Link:	https://vfc.idem.in.gov/DocumentDetail.aspx?dID=2840866					
<u>Document Details</u>						
Doc No:	19138527				Size: 624 K	
Document Type:	OLQ Field Inspections				Date: 12/01/2004	
Program:	HW Site					
Doc Link:	https://ecm.idem.in.gov/cs/idcplg?IdcService=GET_FILE&dID=2871685&dDocName=19138527&Rendition=web&allowInterrupt=1&noSaveAs=1					
Info Link:	https://vfc.idem.in.gov/DocumentDetail.aspx?dID=2871685					
<u>Document Details</u>						
Doc No:	26361147				Size: 27 K	
Document Type:	OLQ Authorization				Date: 10/26/2007	
Program:	HW Site					
Doc Link:	https://ecm.idem.in.gov/cs/idcplg?IdcService=GET_FILE&dID=2869598&dDocName=26361147&Rendition=web&allowInterrupt=1&noSaveAs=1					
Info Link:	https://vfc.idem.in.gov/DocumentDetail.aspx?dID=2869598					
<u>Document Details</u>						
Doc No:	26361123				Size: 16 K	
Document Type:	OLQ Authorization				Date: 10/26/2007	
Program:	HW Site					
Doc Link:	https://ecm.idem.in.gov/cs/idcplg?					

Map Key	Number of Records	Direction	Distance (mi/ft)	Elev/Diff (ft)	Site	DB
---------	-------------------	-----------	------------------	----------------	------	----

Info Link: <https://vfc.idem.in.gov/DocumentDetail.aspx?dID=2724800>

Document Details

Doc No: 26361155 **Size:** 47 K
Document Type: OLQ Authorization **Date:** 10/26/2007
Program: HW Site
Doc Link: https://ecm.idem.in.gov/cs/idcplg?IdcService=GET_FILE&dID=2811756&dDocName=26361155&Rendition=web&allowInterrupt=1&noSaveAs=1
Info Link: <https://vfc.idem.in.gov/DocumentDetail.aspx?dID=2811756>

Document Details

Doc No: 29614880 **Size:** 74 K
Document Type: OLQ Report **Date:** 05/22/2003
Program: HW Site
Doc Link: https://ecm.idem.in.gov/cs/idcplg?IdcService=GET_FILE&dID=3445148&dDocName=29614880&Rendition=web&allowInterrupt=1&noSaveAs=1
Info Link: <https://vfc.idem.in.gov/DocumentDetail.aspx?dID=3445148>

Document Details

Doc No: 29633363 **Size:** 246 K
Document Type: OLQ Report **Date:** 03/04/2002
Program: HW Site
Doc Link: https://ecm.idem.in.gov/cs/idcplg?IdcService=GET_FILE&dID=3401195&dDocName=29633363&Rendition=web&allowInterrupt=1&noSaveAs=1
Info Link: <https://vfc.idem.in.gov/DocumentDetail.aspx?dID=3401195>

49	1 of 1	W	0.53 / 2,785.69	854.36 / 19	UNITED OIL INCORPORATED 4149 GOSHEN RD FORT WAYNE IN 46818	HAZ WASTE SITES
--------------------	--------	---	-----------------	-------------	--	-----------------

AI ID: 15229
Program: Emergency Response; HW Site; LUST; UST
County: ALLEN
Note: Documents related to facilities in Indiana can be searched on the IDEM Virtual File Cabinet Virtual File Cabinet: <https://vfc.idem.in.gov/DocumentSearch.aspx>

Document Details

Doc No: 50087282 **Size:** 188 K
Document Type: OLQ Field Inspections **Date:** 02/28/1997
Program: HW Site
Doc Link: https://ecm.idem.in.gov/cs/idcplg?IdcService=GET_FILE&dID=3711435&dDocName=50087282&Rendition=web&allowInterrupt=1&noSaveAs=1
Info Link: <https://vfc.idem.in.gov/DocumentDetail.aspx?dID=3711435>

Document Details

Doc No: 31905038 **Size:** 15 K
Document Type: OLQ Field Inspections **Date:** 02/28/1997
Program: HW Site
Doc Link: https://ecm.idem.in.gov/cs/idcplg?IdcService=GET_FILE&dID=2883237&dDocName=31905038&Rendition=web&allowInterrupt=1&noSaveAs=1
Info Link: <https://vfc.idem.in.gov/DocumentDetail.aspx?dID=2883237>

50	1 of 1	NW	0.53 / 2,816.36	853.85 / 18	AMERICAN SEALANTS INCORPORATED 3806 OPTION PASS FORT WAYNE IN 46818	HAZ WASTE SITES
--------------------	--------	----	-----------------	-------------	---	-----------------

Map Key	Number of Records	Direction	Distance (mi/ft)	Elev/Diff (ft)	Site	DB
---------	-------------------	-----------	------------------	----------------	------	----

AI ID: 15438
Program: HW Site
County: ALLEN
Note: Documents related to facilities in Indiana can be searched on the IDEM Virtual File Cabinet Virtual File Cabinet: <https://vfc.idem.in.gov/DocumentSearch.aspx>

Document Details

Doc No: 29779360 **Size:** 42 K
Document Type: OLQ Authorization **Date:** 04/24/2008
Program: HW Site
Doc Link: https://ecm.idem.in.gov/cs/idcplg?IdcService=GET_FILE&dID=3458856&dDocName=29779360&Rendition=web&allowInterrupt=1&noSaveAs=1
Info Link: <https://vfc.idem.in.gov/DocumentDetail.aspx?dID=3458856>

Document Details

Doc No: 29779366 **Size:** 44 K
Document Type: OLQ Authorization **Date:** 07/19/2004
Program: HW Site
Doc Link: https://ecm.idem.in.gov/cs/idcplg?IdcService=GET_FILE&dID=3458857&dDocName=29779366&Rendition=web&allowInterrupt=1&noSaveAs=1
Info Link: <https://vfc.idem.in.gov/DocumentDetail.aspx?dID=3458857>

Document Details

Doc No: 29244065 **Size:** 123 K
Document Type: OLQ Field Inspections **Date:** 03/01/2006
Program: HW Site
Doc Link: https://ecm.idem.in.gov/cs/idcplg?IdcService=GET_FILE&dID=3382091&dDocName=29244065&Rendition=web&allowInterrupt=1&noSaveAs=1
Info Link: <https://vfc.idem.in.gov/DocumentDetail.aspx?dID=3382091>

51	1 of 1	WNW	0.54 / 2,829.27	857.66 / 22	SUEJAN INCORPORATED 4012 MERCHANT RD FORT WAYNE IN 46818	HAZ WASTE SITES
--------------------	--------	-----	--------------------	----------------	--	--------------------

AI ID: 1122
Program: HW Site
County: ALLEN
Note: Documents related to facilities in Indiana can be searched on the IDEM Virtual File Cabinet Virtual File Cabinet: <https://vfc.idem.in.gov/DocumentSearch.aspx>

Document Details

Doc No: 26437069 **Size:** 72 K
Document Type: OLQ Authorization **Date:** 10/26/2007
Program: HW Site
Doc Link: https://ecm.idem.in.gov/cs/idcplg?IdcService=GET_FILE&dID=2790184&dDocName=26437069&Rendition=web&allowInterrupt=1&noSaveAs=1
Info Link: <https://vfc.idem.in.gov/DocumentDetail.aspx?dID=2790184>

Document Details

Doc No: 26353752 **Size:** 70 K
Document Type: OLQ Authorization **Date:** 10/26/2007
Program: HW Site
Doc Link: https://ecm.idem.in.gov/cs/idcplg?IdcService=GET_FILE&dID=2754228&dDocName=26353752&Rendition=web&allowInterrupt=1&noSaveAs=1
Info Link: <https://vfc.idem.in.gov/DocumentDetail.aspx?dID=2754228>

Map Key	Number of Records	Direction	Distance (mi/ft)	Elev/Diff (ft)	Site	DB
---------	-------------------	-----------	------------------	----------------	------	----

Document Details

Doc No: 26353750 **Size:** 14 K
Document Type: OLQ Authorization **Date:** 10/26/2007
Program: HW Site
Doc Link: https://ecm.idem.in.gov/cs/idcplg?IdcService=GET_FILE&dID=2812135&dDocName=26353750&Rendition=web&allowInterrupt=1&noSaveAs=1
Info Link: <https://vfc.idem.in.gov/DocumentDetail.aspx?dID=2812135>

52	1 of 1	WNW	0.54 / 2,835.55	851.98 / 16	WC GRANT COMPANY INCORPORATED 6201 DISCOUNT DR FORT WAYNE IN 46818	HAZ WASTE SITES
--------------------	--------	-----	--------------------	----------------	---	--------------------

AI ID: 9672
Program: HW Site
County: ALLEN
Note: Documents related to facilities in Indiana can be searched on the IDEM Virtual File Cabinet
 Virtual File Cabinet: <https://vfc.idem.in.gov/DocumentSearch.aspx>

Document Details

Doc No: 29354736 **Size:** 261 K
Document Type: OLQ Authorization **Date:** 04/01/2008
Program: HW Site
Doc Link: https://ecm.idem.in.gov/cs/idcplg?IdcService=GET_FILE&dID=3381331&dDocName=29354736&Rendition=web&allowInterrupt=1&noSaveAs=1
Info Link: <https://vfc.idem.in.gov/DocumentDetail.aspx?dID=3381331>

53	1 of 1	NNE	0.54 / 2,851.23	843.68 / 8	ACCUGEAR INCORPORATED 6710 INNOVATION BLVD FORT WAYNE IN 468181334	HAZ WASTE SITES
--------------------	--------	-----	--------------------	---------------	--	--------------------

AI ID: 14742
Program: HW Site; SW Facility
County: ALLEN
Note: Documents related to facilities in Indiana can be searched on the IDEM Virtual File Cabinet
 Virtual File Cabinet: <https://vfc.idem.in.gov/DocumentSearch.aspx>

Document Details

Doc No: 26353920 **Size:** 58 K
Document Type: OLQ Authorization **Date:** 06/20/2001
Program: HW Site
Doc Link: https://ecm.idem.in.gov/cs/idcplg?IdcService=GET_FILE&dID=2783235&dDocName=26353920&Rendition=web&allowInterrupt=1&noSaveAs=1
Info Link: <https://vfc.idem.in.gov/DocumentDetail.aspx?dID=2783235>

Document Details

Doc No: 26353981 **Size:** 123 K
Document Type: OLQ Authorization **Date:** 10/26/2007
Program: HW Site
Doc Link: https://ecm.idem.in.gov/cs/idcplg?IdcService=GET_FILE&dID=2666652&dDocName=26353981&Rendition=web&allowInterrupt=1&noSaveAs=1
Info Link: <https://vfc.idem.in.gov/DocumentDetail.aspx?dID=2666652>

Document Details

Doc No: 32480907 **Size:** 640 K
Document Type: OLQ Field Inspections **Date:** 06/20/2001
Program: HW Site
Doc Link: https://ecm.idem.in.gov/cs/idcplg?IdcService=GET_FILE&dID=2666652&dDocName=32480907&Rendition=web&allowInterrupt=1&noSaveAs=1

Map Key	Number of Records	Direction	Distance (mi/ft)	Elev/Diff (ft)	Site	DB
---------	-------------------	-----------	------------------	----------------	------	----

Info Link: [IdcService=GET_FILE&dID=2883025&dDocName=32480907&Rendition=web&allowInterrupt=1&noSaveAs=1](https://vfc.idem.in.gov/DocumentDetail.aspx?dID=2883025)
<https://vfc.idem.in.gov/DocumentDetail.aspx?dID=2883025>

Document Details

Doc No: 26353979 **Size:** 25 K
Document Type: OLQ Authorization **Date:** 10/26/2007
Program: HW Site
Doc Link: https://ecm.idem.in.gov/cs/idcplg?IdcService=GET_FILE&dID=2812143&dDocName=26353979&Rendition=web&allowInterrupt=1&noSaveAs=1
Info Link: <https://vfc.idem.in.gov/DocumentDetail.aspx?dID=2812143>

54	1 of 1	WNW	0.55 / 2,900.29	856.46 / 21	INDUSTRIAL COMPOSITES INCORPORATED 4031 MERCHANT RD FORT WAYNE IN 46818	HAZ WASTE SITES
--------------------	--------	-----	--------------------	----------------	--	----------------------------

AI ID: 7657
Program: HW Site; VRP
County: ALLEN
Note: Documents related to facilities in Indiana can be searched on the IDEM Virtual File Cabinet
Virtual File Cabinet: <https://vfc.idem.in.gov/DocumentSearch.aspx>

Document Details

Doc No: 29362365 **Size:** 582 K
Document Type: OLQ Authorization **Date:** 11/30/1995
Program: HW Site
Doc Link: https://ecm.idem.in.gov/cs/idcplg?IdcService=GET_FILE&dID=3455358&dDocName=29362365&Rendition=web&allowInterrupt=1&noSaveAs=1
Info Link: <https://vfc.idem.in.gov/DocumentDetail.aspx?dID=3455358>

55	1 of 1	NW	0.55 / 2,905.47	857.36 / 22	BARNEYS AUTO ELECTRIC 3911 OPTION PASS FORT WAYNE IN 46818	HAZ WASTE SITES
--------------------	--------	----	--------------------	----------------	---	----------------------------

AI ID: 111
Program: HW Site
County: ALLEN
Note: Documents related to facilities in Indiana can be searched on the IDEM Virtual File Cabinet
Virtual File Cabinet: <https://vfc.idem.in.gov/DocumentSearch.aspx>

Document Details

Doc No: 29817395 **Size:** 230 K
Document Type: OLQ Authorization **Date:** 04/25/2008
Program: HW Site
Doc Link: https://ecm.idem.in.gov/cs/idcplg?IdcService=GET_FILE&dID=3442880&dDocName=29817395&Rendition=web&allowInterrupt=1&noSaveAs=1
Info Link: <https://vfc.idem.in.gov/DocumentDetail.aspx?dID=3442880>

56	1 of 1	NW	0.56 / 2,962.99	857.61 / 22	AMERICAN SEALANTS INCORPORATED 3912 OPTION PASS FORT WAYNE IN 46818	HAZ WASTE SITES
--------------------	--------	----	--------------------	----------------	--	----------------------------

AI ID: 53
Program: HW Site
County: ALLEN
Note: Documents related to facilities in Indiana can be searched on the IDEM Virtual File Cabinet
Virtual File Cabinet: <https://vfc.idem.in.gov/DocumentSearch.aspx>

Map Key	Number of Records	Direction	Distance (mi/ft)	Elev/Diff (ft)	Site	DB
---------	-------------------	-----------	------------------	----------------	------	----

Document Details

Doc No: 29778777 **Size:** 89 K
Document Type: OLQ Authorization **Date:** 04/24/2008
Program: HW Site
Doc Link: https://ecm.idem.in.gov/cs/idcplg?IdcService=GET_FILE&dID=3399804&dDocName=29778777&Rendition=web&allowInterrupt=1&noSaveAs=1
Info Link: <https://vfc.idem.in.gov/DocumentDetail.aspx?dID=3399804>

Document Details

Doc No: 29776024 **Size:** 16 K
Document Type: OLQ Authorization **Date:** 04/24/2008
Program: HW Site
Doc Link: https://ecm.idem.in.gov/cs/idcplg?IdcService=GET_FILE&dID=3458618&dDocName=29776024&Rendition=web&allowInterrupt=1&noSaveAs=1
Info Link: <https://vfc.idem.in.gov/DocumentDetail.aspx?dID=3458618>

57	1 of 2	ESE	0.57 / 2,995.23	805.48 / -30	SAFETY-KLEEN SYSTEMS, INC. 2112 PRODUCTION RD FORT WAYNE IN 46808	RCRA CORRACTS
--------------------	--------	-----	--------------------	-----------------	---	------------------

EPA Handler ID: IND000715466
Gen Status Universe: Large Quantity Generator
Contact Name: EVAN NIKRIN
Contact Address: 2112 , PRODUCTION RD , , FORT WAYNE , IN, 46808 , US
Contact Phone No and Ext: 219-218-1041
Contact Email: EVAN.NIKRIN@SAFETY-KLEEN.COM
Contact Country: US
County Name: ALLEN
EPA Region: 05
Land Type: Private
Receive Date: 20230201
Location Latitude: 41.121623
Location Longitude: -85.170995

Event/Area Details

Area Name: ENTIRE FACILITY
Event Code: CA070NO
Corrective Action Event Descri: DETERMINATION OF NEED FOR AN INVESTIGATION-INVESTIGATION IS NOT NECESSARY
Actual Date of Event: 20090501
Orig Sched Event Date:
New Sched Event Date:
Best Date: 20090501
Groundwater Release Indicator: Yes
Soil Release Indicator:
Air Release Indicator:
Surface Waste Release Ind:
Event Responsible Agency: E

Area Name: ENTIRE FACILITY
Event Code: CA075LO
Corrective Action Event Descri: CA PRIORITIZATION-LOW CA PRIORITY
Actual Date of Event: 19910927
Orig Sched Event Date:
New Sched Event Date:
Best Date: 19910927
Groundwater Release Indicator: Yes
Soil Release Indicator:
Air Release Indicator:
Surface Waste Release Ind:
Event Responsible Agency: E

Area Name: ENTIRE FACILITY
Event Code: CA050

Map Key	Number of Records	Direction	Distance (mi/ft)	Elev/Diff (ft)	Site	DB
Corrective Action Event Descri:		RFA COMPLETED				
Actual Date of Event:		19890329				
Orig Sched Event Date:						
New Sched Event Date:						
Best Date:		19890329				
Groundwater Release Indicator:		Yes				
Soil Release Indicator:						
Air Release Indicator:						
Surface Waste Release Ind:						
Event Responsible Agency:		E				
Area Name:		ENTIRE FACILITY				
Event Code:		CA070NO				
Corrective Action Event Descri:		DETERMINATION OF NEED FOR AN INVESTIGATION-INVESTIGATION IS NOT NECESSARY				
Actual Date of Event:		19890329				
Orig Sched Event Date:						
New Sched Event Date:						
Best Date:		19890329				
Groundwater Release Indicator:		Yes				
Soil Release Indicator:						
Air Release Indicator:						
Surface Waste Release Ind:						
Event Responsible Agency:		E				

Violation/Evaluation Summary

Note: VIOLATION or UNDETERMINED: There are VIOLATION or UNDETERMINED details or records associated with this facility (EPA ID) in the Compliance Monitoring and Enforcement table dated Jul, 2023.

Violation Details

Found Violation: Yes
Citation:
Violation Short Description: Generators - Pre-transport
Violation Type: 262.C
Violation Determined Date: 20180619
Scheduled Compliance Date:
Return to Compliance: Observed
Actual Return to Compl: 20210326
Violation Responsible Agency: State

Enforcement Details

Enforcement Type: 120
Enforcement Type Description: WRITTEN INFORMAL
Enforcement Action Date: 20180815
Enf Disposition Status: ACTION SATISFIED (CASE CLOSED)
Disposition Status Date: 20210326
Enforcement Lead Agency: State
Proposed Penalty Amount:
Final Amount:
Paid Amount:

Violation Details

Found Violation: Yes
Citation:
Violation Short Description: Used Oil - Transporter and Transfer Facility
Violation Type: 279.E
Violation Determined Date: 20180619
Scheduled Compliance Date:
Return to Compliance: Observed
Actual Return to Compl: 20210326
Violation Responsible Agency: State

Enforcement Details

Enforcement Type: 120
Enforcement Type Description: WRITTEN INFORMAL
Enforcement Action Date: 20180815
Enf Disposition Status: ACTION SATISFIED (CASE CLOSED)
Disposition Status Date: 20210326
Enforcement Lead Agency: State
Proposed Penalty Amount:
Final Amount:
Paid Amount:

Violation Details

Found Violation: Yes
Citation:
Violation Short Description: Generators - Pre-transport
Violation Type: 262.C
Violation Determined Date: 20141119
Scheduled Compliance Date:
Return to Compliance: Observed
Actual Return to Compl: 20141212
Violation Responsible Agency: State

Enforcement Details

Enforcement Type: 120
Enforcement Type Description: WRITTEN INFORMAL
Enforcement Action Date: 20141212
Enf Disposition Status: ACTION SATISFIED (CASE CLOSED)
Disposition Status Date: 20141212
Enforcement Lead Agency: State
Proposed Penalty Amount:
Final Amount:
Paid Amount:

Violation Details

Found Violation: Yes
Citation: FR - 262.41
Violation Short Description: Generators - Records/Reporting
Violation Type: 262.D
Violation Determined Date: 19981230
Scheduled Compliance Date:
Return to Compliance: Observed
Actual Return to Compl: 19990422
Violation Responsible Agency: State

Enforcement Details

Enforcement Type: 120
Enforcement Type Description: WRITTEN INFORMAL
Enforcement Action Date: 19990224
Enf Disposition Status:
Disposition Status Date:
Enforcement Lead Agency: State
Proposed Penalty Amount:
Final Amount:
Paid Amount:

Violation Details

Found Violation: Yes
Citation:
Violation Short Description: Generators - Manifest
Violation Type: 262.B
Violation Determined Date: 19930304
Scheduled Compliance Date:
Return to Compliance: Observed
Actual Return to Compl: 19940214
Violation Responsible Agency: State

Enforcement Details

Enforcement Type: 120
Enforcement Type Description: WRITTEN INFORMAL
Enforcement Action Date: 19930617
Enf Disposition Status:
Disposition Status Date:
Enforcement Lead Agency: State
Proposed Penalty Amount:
Final Amount:
Paid Amount:

Violation Details

Found Violation: Yes
Citation:
Violation Short Description: Generators - Records/Reporting
Violation Type: 262.D
Violation Determined Date: 19930304
Scheduled Compliance Date:
Return to Compliance: Observed
Actual Return to Compl: 19940214
Violation Responsible Agency: State

Enforcement Details

Enforcement Type: 120
Enforcement Type Description: WRITTEN INFORMAL
Enforcement Action Date: 19930617
Enf Disposition Status:
Disposition Status Date:
Enforcement Lead Agency: State
Proposed Penalty Amount:
Final Amount:
Paid Amount:

Violation Details

Found Violation: Yes
Citation:
Violation Short Description: TSD - General
Violation Type: 264.A
Violation Determined Date: 19930304
Scheduled Compliance Date:
Return to Compliance: Observed
Actual Return to Compl: 19940214
Violation Responsible Agency: State

Enforcement Details

Enforcement Type: 120
Enforcement Type Description: WRITTEN INFORMAL

Map Key	Number of Records	Direction	Distance (mi/ft)	Elev/Diff (ft)	Site	DB
Enforcement Action Date:		19930617				
Enf Disposition Status:						
Disposition Status Date:						
Enforcement Lead Agency:		State				
Proposed Penalty Amount:						
Final Amount:						
Paid Amount:						
<u>Violation Details</u>						
Found Violation:		Yes				
Citation:						
Violation Short Description:		TSD - General				
Violation Type:		264.A				
Violation Determined Date:		19930304				
Scheduled Compliance Date:						
Return to Compliance:		Observed				
Actual Return to Compl:		19931217				
Violation Responsible Agency:		State				
<u>Enforcement Details</u>						
Enforcement Type:		120				
Enforcement Type Description:		WRITTEN INFORMAL				
Enforcement Action Date:		19910912				
Enf Disposition Status:						
Disposition Status Date:						
Enforcement Lead Agency:		State				
Proposed Penalty Amount:						
Final Amount:						
Paid Amount:						
<u>Violation Details</u>						
Found Violation:		Yes				
Citation:						
Violation Short Description:		LDR - General				
Violation Type:		268.A				
Violation Determined Date:		19930304				
Scheduled Compliance Date:						
Return to Compliance:		Observed				
Actual Return to Compl:		19940214				
Violation Responsible Agency:		State				
<u>Enforcement Details</u>						
Enforcement Type:		120				
Enforcement Type Description:		WRITTEN INFORMAL				
Enforcement Action Date:		19930617				
Enf Disposition Status:						
Disposition Status Date:						
Enforcement Lead Agency:		State				
Proposed Penalty Amount:						
Final Amount:						
Paid Amount:						
<u>Violation Details</u>						
Found Violation:		Yes				
Citation:						
Violation Short Description:		Permits - Application				
Violation Type:		270.B				
Violation Determined Date:		19930304				

Map Key	Number of Records	Direction	Distance (mi/ft)	Elev/Diff (ft)	Site	DB
---------	-------------------	-----------	------------------	----------------	------	----

Scheduled Compliance Date:
Return to Compliance: Observed
Actual Return to Compl: 19940214
Violation Responsible Agency: State

Enforcement Details

Enforcement Type: 120
Enforcement Type Description: WRITTEN INFORMAL
Enforcement Action Date: 19930617
Enf Disposition Status:
Disposition Status Date:
Enforcement Lead Agency: State
Proposed Penalty Amount:
Final Amount:
Paid Amount:

Violation Details

Found Violation: Yes
Citation:
Violation Short Description: Generators - General
Violation Type: 262.A
Violation Determined Date: 19920214
Scheduled Compliance Date:
Return to Compliance: Observed
Actual Return to Compl: 19930607
Violation Responsible Agency: State

Enforcement Details

Enforcement Type: 120
Enforcement Type Description: WRITTEN INFORMAL
Enforcement Action Date: 19930208
Enf Disposition Status:
Disposition Status Date:
Enforcement Lead Agency: State
Proposed Penalty Amount:
Final Amount:
Paid Amount:

Violation Details

Found Violation: Yes
Citation:
Violation Short Description: Generators - Records/Reporting
Violation Type: 262.D
Violation Determined Date: 19920214
Scheduled Compliance Date:
Return to Compliance: Observed
Actual Return to Compl: 19931217
Violation Responsible Agency: State

Enforcement Details

Enforcement Type: 210
Enforcement Type Description: INITIAL 3008(A) COMPLIANCE
Enforcement Action Date: 19930310
Enf Disposition Status:
Disposition Status Date:
Enforcement Lead Agency: State
Proposed Penalty Amount: 34312
Final Amount: 34312

Paid Amount: 34312

Violation Details

Found Violation: Yes
Citation:
Violation Short Description: Permits - Application
Violation Type: 270.B
Violation Determined Date: 19920214
Scheduled Compliance Date:
Return to Compliance: Observed
Actual Return to Compl: 19930607
Violation Responsible Agency: State

Enforcement Details

Enforcement Type: 120
Enforcement Type Description: WRITTEN INFORMAL
Enforcement Action Date: 19930208
Enf Disposition Status:
Disposition Status Date:
Enforcement Lead Agency: State
Proposed Penalty Amount:
Final Amount:
Paid Amount:

Violation Details

Found Violation: Yes
Citation:
Violation Short Description: Transporters - Manifest System and Recordkeeping
Violation Type: 263.B
Violation Determined Date: 19910625
Scheduled Compliance Date:
Return to Compliance: Observed
Actual Return to Compl: 19920512
Violation Responsible Agency: State

Enforcement Details

Enforcement Type: 120
Enforcement Type Description: WRITTEN INFORMAL
Enforcement Action Date: 19920226
Enf Disposition Status:
Disposition Status Date:
Enforcement Lead Agency: State
Proposed Penalty Amount:
Final Amount:
Paid Amount:

Violation Details

Found Violation: Yes
Citation:
Violation Short Description: TSD - General
Violation Type: 264.A
Violation Determined Date: 19910625
Scheduled Compliance Date:
Return to Compliance: Observed
Actual Return to Compl: 19920512
Violation Responsible Agency: State

Map Key	Number of Records	Direction	Distance (mi/ft)	Elev/Diff (ft)	Site	DB
---------	-------------------	-----------	------------------	----------------	------	----

Enforcement Details

Enforcement Type: 120
Enforcement Type Description: WRITTEN INFORMAL
Enforcement Action Date: 19920226
Enf Disposition Status:
Disposition Status Date:
Enforcement Lead Agency: State
Proposed Penalty Amount:
Final Amount:
Paid Amount:

Violation Details

Found Violation: Yes
Citation:
Violation Short Description: Generators - General
Violation Type: 262.A
Violation Determined Date: 19910404
Scheduled Compliance Date:
Return to Compliance: Observed
Actual Return to Compl: 19931217
Violation Responsible Agency: State

Enforcement Details

Enforcement Type: 210
Enforcement Type Description: INITIAL 3008(A) COMPLIANCE
Enforcement Action Date: 19930310
Enf Disposition Status:
Disposition Status Date:
Enforcement Lead Agency: State
Proposed Penalty Amount: 34312
Final Amount: 34312
Paid Amount: 34312

Enforcement Type: 120
Enforcement Type Description: WRITTEN INFORMAL
Enforcement Action Date: 19910912
Enf Disposition Status:
Disposition Status Date:
Enforcement Lead Agency: State
Proposed Penalty Amount:
Final Amount:
Paid Amount:

Violation Details

Found Violation: Yes
Citation:
Violation Short Description: Generators - Manifest
Violation Type: 262.B
Violation Determined Date: 19910404
Scheduled Compliance Date:
Return to Compliance: Observed
Actual Return to Compl: 19931217
Violation Responsible Agency: State

Enforcement Details

Enforcement Type: 210
Enforcement Type Description: INITIAL 3008(A) COMPLIANCE
Enforcement Action Date: 19930310
Enf Disposition Status:

Map Key	Number of Records	Direction	Distance (mi/ft)	Elev/Diff (ft)	Site	DB
---------	-------------------	-----------	------------------	----------------	------	----

Disposition Status Date:
Enforcement Lead Agency: State
Proposed Penalty Amount: 34312
Final Amount: 34312
Paid Amount: 34312

Enforcement Type: 120
Enforcement Type Description: WRITTEN INFORMAL
Enforcement Action Date: 19910912
Enf Disposition Status:
Disposition Status Date:
Enforcement Lead Agency: State
Proposed Penalty Amount:
Final Amount:
Paid Amount:

Violation Details

Found Violation: Yes
Citation:
Violation Short Description: TSD - General
Violation Type: 264.A
Violation Determined Date: 19910404
Scheduled Compliance Date:
Return to Compliance: Observed
Actual Return to Compl: 19931217
Violation Responsible Agency: State

Enforcement Details

Enforcement Type: 210
Enforcement Type Description: INITIAL 3008(A) COMPLIANCE
Enforcement Action Date: 19930310
Enf Disposition Status:
Disposition Status Date:
Enforcement Lead Agency: State
Proposed Penalty Amount: 34312
Final Amount: 34312
Paid Amount: 34312

Enforcement Type: 120
Enforcement Type Description: WRITTEN INFORMAL
Enforcement Action Date: 19910912
Enf Disposition Status:
Disposition Status Date:
Enforcement Lead Agency: State
Proposed Penalty Amount:
Final Amount:
Paid Amount:

Violation Details

Found Violation: Yes
Citation:
Violation Short Description: TSD - Preparedness and Prevention
Violation Type: 264.C
Violation Determined Date: 19910404
Scheduled Compliance Date:
Return to Compliance: Observed
Actual Return to Compl: 19931217
Violation Responsible Agency: State

Enforcement Details

Map Key	Number of Records	Direction	Distance (mi/ft)	Elev/Diff (ft)	Site	DB
---------	-------------------	-----------	------------------	----------------	------	----

Enforcement Type: 210
Enforcement Type Description: INITIAL 3008(A) COMPLIANCE
Enforcement Action Date: 19930310
Enf Disposition Status:
Disposition Status Date:
Enforcement Lead Agency: State
Proposed Penalty Amount: 34312
Final Amount: 34312
Paid Amount: 34312

Enforcement Type: 120
Enforcement Type Description: WRITTEN INFORMAL
Enforcement Action Date: 19910912
Enf Disposition Status:
Disposition Status Date:
Enforcement Lead Agency: State
Proposed Penalty Amount:
Final Amount:
Paid Amount:

Violation Details

Found Violation: Yes
Citation:
Violation Short Description: TSD - Contingency Plan and Emergency Procedures
Violation Type: 264.D
Violation Determined Date: 19910404
Scheduled Compliance Date:
Return to Compliance: Observed
Actual Return to Compl: 19931217
Violation Responsible Agency: State

Enforcement Details

Enforcement Type: 120
Enforcement Type Description: WRITTEN INFORMAL
Enforcement Action Date: 19910912
Enf Disposition Status:
Disposition Status Date:
Enforcement Lead Agency: State
Proposed Penalty Amount:
Final Amount:
Paid Amount:

Enforcement Type: 210
Enforcement Type Description: INITIAL 3008(A) COMPLIANCE
Enforcement Action Date: 19930310
Enf Disposition Status:
Disposition Status Date:
Enforcement Lead Agency: State
Proposed Penalty Amount: 34312
Final Amount: 34312
Paid Amount: 34312

Violation Details

Found Violation: Yes
Citation:
Violation Short Description: TSD - Tank System Standards
Violation Type: 264.J
Violation Determined Date: 19910404
Scheduled Compliance Date:
Return to Compliance: Observed
Actual Return to Compl: 19931217
Violation Responsible Agency: State

Enforcement Details

Enforcement Type: 210
Enforcement Type Description: INITIAL 3008(A) COMPLIANCE
Enforcement Action Date: 19930310
Enf Disposition Status:
Disposition Status Date:
Enforcement Lead Agency: State
Proposed Penalty Amount: 34312
Final Amount: 34312
Paid Amount: 34312

Enforcement Type: 120
Enforcement Type Description: WRITTEN INFORMAL
Enforcement Action Date: 19910912
Enf Disposition Status:
Disposition Status Date:
Enforcement Lead Agency: State
Proposed Penalty Amount:
Final Amount:
Paid Amount:

Violation Details

Found Violation: Yes
Citation:
Violation Short Description: TSD - General
Violation Type: 264.A
Violation Determined Date: 19900627
Scheduled Compliance Date:
Return to Compliance: Observed
Actual Return to Compl: 19931217
Violation Responsible Agency: State

Enforcement Details

Enforcement Type: 120
Enforcement Type Description: WRITTEN INFORMAL
Enforcement Action Date: 19910912
Enf Disposition Status:
Disposition Status Date:
Enforcement Lead Agency: State
Proposed Penalty Amount:
Final Amount:
Paid Amount:

Enforcement Type: 210
Enforcement Type Description: INITIAL 3008(A) COMPLIANCE
Enforcement Action Date: 19930310
Enf Disposition Status:
Disposition Status Date:
Enforcement Lead Agency: State
Proposed Penalty Amount: 34312
Final Amount: 34312
Paid Amount: 34312

Violation Details

Found Violation: Yes
Citation:
Violation Short Description: TSD - General
Violation Type: 264.A
Violation Determined Date: 19890609

Map Key	Number of Records	Direction	Distance (mi/ft)	Elev/Diff (ft)	Site	DB
----------------	--------------------------	------------------	-------------------------	-----------------------	-------------	-----------

Scheduled Compliance Date:
Return to Compliance: Observed
Actual Return to Compl: 19900523
Violation Responsible Agency: State

Enforcement Details

Enforcement Type: 120
Enforcement Type Description: WRITTEN INFORMAL
Enforcement Action Date: 19891101
Enf Disposition Status:
Disposition Status Date:
Enforcement Lead Agency: State
Proposed Penalty Amount:
Final Amount:
Paid Amount:

Violation Details

Found Violation: Yes
Citation:
Violation Short Description: TSD - General
Violation Type: 264.A
Violation Determined Date: 19871119
Scheduled Compliance Date: 19880830
Return to Compliance: Observed
Actual Return to Compl: 19880927
Violation Responsible Agency: State

Enforcement Details

Enforcement Type: 120
Enforcement Type Description: WRITTEN INFORMAL
Enforcement Action Date: 19880202
Enf Disposition Status:
Disposition Status Date:
Enforcement Lead Agency: State
Proposed Penalty Amount:
Final Amount:
Paid Amount:

Violation Details

Found Violation: Yes
Citation:
Violation Short Description: LDR - General
Violation Type: 268.A
Violation Determined Date: 19871119
Scheduled Compliance Date:
Return to Compliance: Not Resolvable
Actual Return to Compl: 20000101
Violation Responsible Agency: State

Evaluation Details

Evaluation Start Date: 20210108
Evaluation Type Description: FOLLOW-UP INSPECTION
Violation Short Description: Used Oil - Transporter and Transfer Facility
Return to Compliance Date: 20210326
Evaluation Agency: State

Evaluation Start Date: 20210108
Evaluation Type Description: FOLLOW-UP INSPECTION

Map Key	Number of Records	Direction	Distance (mi/ft)	Elev/Diff (ft)	Site	DB
Violation Short Description:		Generators - Pre-transport				
Return to Compliance Date:		20210326				
Evaluation Agency:		State				
Evaluation Start Date:		20190814				
Evaluation Type Description:		COMPLIANCE EVALUATION INSPECTION ON-SITE				
Violation Short Description:						
Return to Compliance Date:						
Evaluation Agency:		EPA				
Evaluation Start Date:		20190718				
Evaluation Type Description:		FOLLOW-UP INSPECTION				
Violation Short Description:		Used Oil - Transporter and Transfer Facility				
Return to Compliance Date:		20210326				
Evaluation Agency:		State				
Evaluation Start Date:		20190718				
Evaluation Type Description:		FOLLOW-UP INSPECTION				
Violation Short Description:		Generators - Pre-transport				
Return to Compliance Date:		20210326				
Evaluation Agency:		State				
Evaluation Start Date:		20180619				
Evaluation Type Description:		COMPLIANCE EVALUATION INSPECTION ON-SITE				
Violation Short Description:		Generators - Pre-transport				
Return to Compliance Date:		20210326				
Evaluation Agency:		State				
Evaluation Start Date:		20180619				
Evaluation Type Description:		COMPLIANCE EVALUATION INSPECTION ON-SITE				
Violation Short Description:		Used Oil - Transporter and Transfer Facility				
Return to Compliance Date:		20210326				
Evaluation Agency:		State				
Evaluation Start Date:		20141119				
Evaluation Type Description:		COMPLIANCE EVALUATION INSPECTION ON-SITE				
Violation Short Description:		Generators - Pre-transport				
Return to Compliance Date:		20141212				
Evaluation Agency:		State				
Evaluation Start Date:		20120424				
Evaluation Type Description:		COMPLIANCE EVALUATION INSPECTION ON-SITE				
Violation Short Description:						
Return to Compliance Date:						
Evaluation Agency:		EPA				
Evaluation Start Date:		20090616				
Evaluation Type Description:		COMPLIANCE EVALUATION INSPECTION ON-SITE				
Violation Short Description:						
Return to Compliance Date:						
Evaluation Agency:		State				
Evaluation Start Date:		20060629				
Evaluation Type Description:		NON-FINANCIAL RECORD REVIEW				
Violation Short Description:						
Return to Compliance Date:						
Evaluation Agency:		State				
Evaluation Start Date:		20050624				
Evaluation Type Description:		COMPLIANCE EVALUATION INSPECTION ON-SITE				
Violation Short Description:						
Return to Compliance Date:						
Evaluation Agency:		State				
Evaluation Start Date:		20011107				
Evaluation Type Description:		COMPLIANCE EVALUATION INSPECTION ON-SITE				
Violation Short Description:						
Return to Compliance Date:						
Evaluation Agency:		State				

Map Key	Number of Records	Direction	Distance (mi/ft)	Elev/Diff (ft)	Site	DB
Evaluation Start Date:		19981230				
Evaluation Type Description:		COMPLIANCE EVALUATION INSPECTION ON-SITE				
Violation Short Description:		Generators - Records/Reporting				
Return to Compliance Date:		19990422				
Evaluation Agency:		State				
Evaluation Start Date:		19971010				
Evaluation Type Description:		FINANCIAL RECORD REVIEW				
Violation Short Description:						
Return to Compliance Date:						
Evaluation Agency:		State				
Evaluation Start Date:		19961018				
Evaluation Type Description:		FINANCIAL RECORD REVIEW				
Violation Short Description:						
Return to Compliance Date:						
Evaluation Agency:		State				
Evaluation Start Date:		19960627				
Evaluation Type Description:		COMPLIANCE EVALUATION INSPECTION ON-SITE				
Violation Short Description:						
Return to Compliance Date:						
Evaluation Agency:		EPA				
Evaluation Start Date:		19960627				
Evaluation Type Description:		COMPLIANCE EVALUATION INSPECTION ON-SITE				
Violation Short Description:						
Return to Compliance Date:						
Evaluation Agency:		State				
Evaluation Start Date:		19960329				
Evaluation Type Description:		FINANCIAL RECORD REVIEW				
Violation Short Description:						
Return to Compliance Date:						
Evaluation Agency:		State				
Evaluation Start Date:		19950929				
Evaluation Type Description:		COMPLIANCE EVALUATION INSPECTION ON-SITE				
Violation Short Description:						
Return to Compliance Date:						
Evaluation Agency:		State				
Evaluation Start Date:		19941115				
Evaluation Type Description:		FINANCIAL RECORD REVIEW				
Violation Short Description:						
Return to Compliance Date:						
Evaluation Agency:		State				
Evaluation Start Date:		19931015				
Evaluation Type Description:		FINANCIAL RECORD REVIEW				
Violation Short Description:						
Return to Compliance Date:						
Evaluation Agency:		State				
Evaluation Start Date:		19930914				
Evaluation Type Description:		COMPLIANCE SCHEDULE EVALUATION				
Violation Short Description:		TSD - General				
Return to Compliance Date:		19940214				
Evaluation Agency:		State				
Evaluation Start Date:		19930914				
Evaluation Type Description:		COMPLIANCE SCHEDULE EVALUATION				
Violation Short Description:		Generators - Records/Reporting				
Return to Compliance Date:		19940214				
Evaluation Agency:		State				
Evaluation Start Date:		19930914				
Evaluation Type Description:		COMPLIANCE SCHEDULE EVALUATION				

Map Key	Number of Records	Direction	Distance (mi/ft)	Elev/Diff (ft)	Site	DB
Violation Short Description:		Permits - Application				
Return to Compliance Date:		19940214				
Evaluation Agency:		State				
Evaluation Start Date:		19930914				
Evaluation Type Description:		COMPLIANCE SCHEDULE EVALUATION				
Violation Short Description:		Generators - Manifest				
Return to Compliance Date:		19940214				
Evaluation Agency:		State				
Evaluation Start Date:		19930914				
Evaluation Type Description:		COMPLIANCE SCHEDULE EVALUATION				
Violation Short Description:		TSD - General				
Return to Compliance Date:		19931217				
Evaluation Agency:		State				
Evaluation Start Date:		19930914				
Evaluation Type Description:		COMPLIANCE SCHEDULE EVALUATION				
Violation Short Description:		LDR - General				
Return to Compliance Date:		19940214				
Evaluation Agency:		State				
Evaluation Start Date:		19930618				
Evaluation Type Description:		COMPLIANCE SCHEDULE EVALUATION				
Violation Short Description:		Permits - Application				
Return to Compliance Date:		19930607				
Evaluation Agency:		State				
Evaluation Start Date:		19930618				
Evaluation Type Description:		COMPLIANCE SCHEDULE EVALUATION				
Violation Short Description:		Generators - General				
Return to Compliance Date:		19930607				
Evaluation Agency:		State				
Evaluation Start Date:		19930304				
Evaluation Type Description:		COMPLIANCE EVALUATION INSPECTION ON-SITE				
Violation Short Description:		Generators - Records/Reporting				
Return to Compliance Date:		19940214				
Evaluation Agency:		State				
Evaluation Start Date:		19930304				
Evaluation Type Description:		COMPLIANCE EVALUATION INSPECTION ON-SITE				
Violation Short Description:		Generators - Manifest				
Return to Compliance Date:		19940214				
Evaluation Agency:		State				
Evaluation Start Date:		19930304				
Evaluation Type Description:		COMPLIANCE EVALUATION INSPECTION ON-SITE				
Violation Short Description:		TSD - General				
Return to Compliance Date:		19931217				
Evaluation Agency:		State				
Evaluation Start Date:		19930304				
Evaluation Type Description:		COMPLIANCE EVALUATION INSPECTION ON-SITE				
Violation Short Description:		LDR - General				
Return to Compliance Date:		19940214				
Evaluation Agency:		State				
Evaluation Start Date:		19930304				
Evaluation Type Description:		COMPLIANCE EVALUATION INSPECTION ON-SITE				
Violation Short Description:		Permits - Application				
Return to Compliance Date:		19940214				
Evaluation Agency:		State				
Evaluation Start Date:		19930304				
Evaluation Type Description:		COMPLIANCE EVALUATION INSPECTION ON-SITE				
Violation Short Description:		TSD - General				
Return to Compliance Date:		19940214				
Evaluation Agency:		State				

Map Key	Number of Records	Direction	Distance (mi/ft)	Elev/Diff (ft)	Site	DB
Evaluation Start Date:			19921015			
Evaluation Type Description:			FINANCIAL RECORD REVIEW			
Violation Short Description:						
Return to Compliance Date:						
Evaluation Agency:			State			
Evaluation Start Date:			19920214			
Evaluation Type Description:			FOCUSED COMPLIANCE INSPECTION			
Violation Short Description:						
Return to Compliance Date:						
Evaluation Agency:			State			
Evaluation Start Date:			19920214			
Evaluation Type Description:			COMPLIANCE EVALUATION INSPECTION ON-SITE			
Violation Short Description:			Permits - Application			
Return to Compliance Date:			19930607			
Evaluation Agency:			State			
Evaluation Start Date:			19920214			
Evaluation Type Description:			COMPLIANCE EVALUATION INSPECTION ON-SITE			
Violation Short Description:			Generators - Records/Reporting			
Return to Compliance Date:			19931217			
Evaluation Agency:			State			
Evaluation Start Date:			19920214			
Evaluation Type Description:			COMPLIANCE EVALUATION INSPECTION ON-SITE			
Violation Short Description:			Generators - General			
Return to Compliance Date:			19930607			
Evaluation Agency:			State			
Evaluation Start Date:			19911010			
Evaluation Type Description:			FINANCIAL RECORD REVIEW			
Violation Short Description:						
Return to Compliance Date:						
Evaluation Agency:			State			
Evaluation Start Date:			19910625			
Evaluation Type Description:			NON-FINANCIAL RECORD REVIEW			
Violation Short Description:			Transporters - Manifest System and Recordkeeping			
Return to Compliance Date:			19920512			
Evaluation Agency:			State			
Evaluation Start Date:			19910625			
Evaluation Type Description:			NON-FINANCIAL RECORD REVIEW			
Violation Short Description:			TSD - General			
Return to Compliance Date:			19920512			
Evaluation Agency:			State			
Evaluation Start Date:			19910503			
Evaluation Type Description:			FINANCIAL RECORD REVIEW			
Violation Short Description:						
Return to Compliance Date:						
Evaluation Agency:			State			
Evaluation Start Date:			19910404			
Evaluation Type Description:			COMPLIANCE EVALUATION INSPECTION ON-SITE			
Violation Short Description:			Generators - Manifest			
Return to Compliance Date:			19931217			
Evaluation Agency:			State			
Evaluation Start Date:			19910404			
Evaluation Type Description:			COMPLIANCE EVALUATION INSPECTION ON-SITE			
Violation Short Description:			TSD - General			
Return to Compliance Date:			19931217			
Evaluation Agency:			State			
Evaluation Start Date:			19910404			
Evaluation Type Description:			COMPLIANCE EVALUATION INSPECTION ON-SITE			

Map Key	Number of Records	Direction	Distance (mi/ft)	Elev/Diff (ft)	Site	DB
Violation Short Description:					TSD - Preparedness and Prevention	
Return to Compliance Date:					19931217	
Evaluation Agency:					State	
Evaluation Start Date:					19910404	
Evaluation Type Description:					COMPLIANCE EVALUATION INSPECTION ON-SITE	
Violation Short Description:					TSD - Contingency Plan and Emergency Procedures	
Return to Compliance Date:					19931217	
Evaluation Agency:					State	
Evaluation Start Date:					19910404	
Evaluation Type Description:					FOCUSED COMPLIANCE INSPECTION	
Violation Short Description:						
Return to Compliance Date:						
Evaluation Agency:					State	
Evaluation Start Date:					19910404	
Evaluation Type Description:					COMPLIANCE EVALUATION INSPECTION ON-SITE	
Violation Short Description:					TSD - Tank System Standards	
Return to Compliance Date:					19931217	
Evaluation Agency:					State	
Evaluation Start Date:					19910404	
Evaluation Type Description:					COMPLIANCE EVALUATION INSPECTION ON-SITE	
Violation Short Description:					Generators - General	
Return to Compliance Date:					19931217	
Evaluation Agency:					State	
Evaluation Start Date:					19900627	
Evaluation Type Description:					COMPLIANCE EVALUATION INSPECTION ON-SITE	
Violation Short Description:					TSD - General	
Return to Compliance Date:					19931217	
Evaluation Agency:					State	
Evaluation Start Date:					19900208	
Evaluation Type Description:					FINANCIAL RECORD REVIEW	
Violation Short Description:						
Return to Compliance Date:						
Evaluation Agency:					State	
Evaluation Start Date:					19890609	
Evaluation Type Description:					COMPLIANCE EVALUATION INSPECTION ON-SITE	
Violation Short Description:					TSD - General	
Return to Compliance Date:					19900523	
Evaluation Agency:					State	
Evaluation Start Date:					19890420	
Evaluation Type Description:					FINANCIAL RECORD REVIEW	
Violation Short Description:						
Return to Compliance Date:						
Evaluation Agency:					State	
Evaluation Start Date:					19871119	
Evaluation Type Description:					COMPLIANCE EVALUATION INSPECTION ON-SITE	
Violation Short Description:					TSD - General	
Return to Compliance Date:					19880927	
Evaluation Agency:					State	
Evaluation Start Date:					19871119	
Evaluation Type Description:					FOCUSED COMPLIANCE INSPECTION	
Violation Short Description:					LDR - General	
Return to Compliance Date:					20000101	
Evaluation Agency:					State	
Evaluation Start Date:					19871116	
Evaluation Type Description:					FINANCIAL RECORD REVIEW	
Violation Short Description:						
Return to Compliance Date:						
Evaluation Agency:					State	

Map Key	Number of Records	Direction	Distance (mi/ft)	Elev/Diff (ft)	Site	DB
---------	-------------------	-----------	------------------	----------------	------	----

Handler Summary

Importer Activity: No
Mixed Waste Generator: No
Transporter Activity: No
Transfer Facility: Yes
Onsite Burner: No
Smelting, Melting and Refining: No
Underground Injection Control: No
Commercial TSD: Yes
Used Oil Transporter: No
Used Oil Transfer Facility: Yes
Used Oil Processor: No
Used Oil Refiner: No
Used Oil Burner: No
Used Oil Market Burner: No
Used Oil Spec Marketer: No

Hazardous Waste Handler Details

Sequence No: 1
Receive Date: 19801119
Handler Name: SAFETY KLEEN SYSTEMS INC
Federal Waste Generator Code: N
Generator Code Description: Not a Generator, Verified
Source Type: Part A

Waste Code Details

Hazardous Waste Code: F002
Waste Code Description: THE FOLLOWING SPENT HALOGENATED SOLVENTS: TETRACHLOROETHYLENE, METHYLENE CHLORIDE, TRICHLOROETHYLENE, 1,1,1-TRICHLOROETHANE, CHLOROBYZENE, 1,1,2-TRICHLORO-1,2,2-TRIFLUOROETHANE, ORTHO-DICHLOROBENZENE, TRICHLOROFLUOROMETHANE, AND 1,1,2, TRICHLOROETHANE; ALL SPENT SOLVENT MIXTURES/BLENDS CONTAINING, BEFORE USE, A TOTAL OF TEN PERCENT OR MORE (BY VOLUME) OF ONE OR MORE OF THE ABOVE HALOGENATED SOLVENTS OR THOSE SOLVENTS LISTED IN F001, F004, AND F005; AND STILL BOTTOMS FROM THE RECOVERY OF THESE SPENT SOLVENTS AND SPENT SOLVENT MIXTURES.

Hazardous Waste Code: F004
Waste Code Description: THE FOLLOWING SPENT NONHALOGENATED SOLVENTS: CRESOLS, CRESYLIC ACID, AND NITROBENZENE; AND THE STILL BOTTOMS FROM THE RECOVERY OF THESE SOLVENTS; ALL SPENT SOLVENT MIXTURES/BLENDS CONTAINING, BEFORE USE, A TOTAL OF TEN PERCENT OR MORE (BY VOLUME) OF ONE OR MORE OF THE ABOVE NONHALOGENATED SOLVENTS OR THOSE SOLVENTS LISTED IN F001, F002, AND F005; AND STILL BOTTOMS FROM THE RECOVERY OF THESE SPENT SOLVENTS AND SPENT SOLVENT MIXTURES.

Hazardous Waste Handler Details

Sequence No: 1
Receive Date: 19801119
Handler Name: SAFETY KLEEN SYSTEMS INC
Federal Waste Generator Code: N
Generator Code Description: Not a Generator, Verified
Source Type: Implementer

Hazardous Waste Handler Details

Sequence No: 1
Receive Date: 19900301
Handler Name: SAFETY-KLEEN CORP. 5-068-01
Federal Waste Generator Code: 1
Generator Code Description: Large Quantity Generator

Map Key	Number of Records	Direction	Distance (mi/ft)	Elev/Diff (ft)	Site	DB
---------	-------------------	-----------	------------------	----------------	------	----

Source Type: Annual/Biennial Report

Hazardous Waste Handler Details

Sequence No: 2
 Receive Date: 19920330
 Handler Name: SAFETY-KLEEN CORP.
 Federal Waste Generator Code: 1
 Generator Code Description: Large Quantity Generator
 Source Type: Annual/Biennial Report

Hazardous Waste Handler Details

Sequence No: 2
 Receive Date: 19940308
 Handler Name: SAFETY KLEEN SYSTEMS INC
 Federal Waste Generator Code: 1
 Generator Code Description: Large Quantity Generator
 Source Type: Implementer

Hazardous Waste Handler Details

Sequence No: 3
 Receive Date: 19940308
 Handler Name: SAFETY KLEEN CORP.
 Federal Waste Generator Code: 1
 Generator Code Description: Large Quantity Generator
 Source Type: Annual/Biennial Report

Hazardous Waste Handler Details

Sequence No: 4
 Receive Date: 19960219
 Handler Name: SAFETY-KLEEN CORP
 Federal Waste Generator Code: 1
 Generator Code Description: Large Quantity Generator
 Source Type: Annual/Biennial Report

Hazardous Waste Handler Details

Sequence No: 5
 Receive Date: 19980212
 Handler Name: SAFETY-KLEEN CORP
 Federal Waste Generator Code: 1
 Generator Code Description: Large Quantity Generator
 Source Type: Annual/Biennial Report

Hazardous Waste Handler Details

Sequence No: 1
 Receive Date: 19980708
 Handler Name: SAFETY KLEEN SYSTEMS INC
 Federal Waste Generator Code: 1
 Generator Code Description: Large Quantity Generator
 Source Type: Notification

Hazardous Waste Handler Details

Sequence No: 6
 Receive Date: 20010323
 Handler Name: SAFETY - KLEEN SYSTEMS, INC. - ALLEN

Map Key	Number of Records	Direction	Distance (mi/ft)	Elev/Diff (ft)	Site	DB
----------------	--------------------------	------------------	-------------------------	-----------------------	-------------	-----------

Federal Waste Generator Code: 1
Generator Code Description: Large Quantity Generator
Source Type: Annual/Biennial Report

Hazardous Waste Handler Details

Sequence No: 2
Receive Date: 20010810
Handler Name: SAFETY KLEEN SYSTEMS INC
Federal Waste Generator Code: 1
Generator Code Description: Large Quantity Generator
Source Type: Notification

Hazardous Waste Handler Details

Sequence No: 7
Receive Date: 20020204
Handler Name: SAFETY-KLEEN SYSTEMS INC
Federal Waste Generator Code: 1
Generator Code Description: Large Quantity Generator
Source Type: Annual/Biennial Report

Hazardous Waste Handler Details

Sequence No: 3
Receive Date: 20020211
Handler Name: SAFETY KLEEN SYSTEMS INC
Federal Waste Generator Code: 1
Generator Code Description: Large Quantity Generator
Source Type: Notification

Waste Code Details

Hazardous Waste Code: D001
Waste Code Description: IGNITABLE WASTE

Hazardous Waste Code: D006
Waste Code Description: CADMIUM

Hazardous Waste Code: D007
Waste Code Description: CHROMIUM

Hazardous Waste Code: D008
Waste Code Description: LEAD

Hazardous Waste Code: D011
Waste Code Description: SILVER

Hazardous Waste Code: D018
Waste Code Description: BENZENE

Hazardous Waste Code: D022
Waste Code Description: CHLOROFORM

Hazardous Waste Code: D027
Waste Code Description: 1,4-DICHLOROBENZENE

Hazardous Waste Code: D028
Waste Code Description: 1,2-DICHLOROETHANE

Hazardous Waste Code: D035
Waste Code Description: METHYL ETHYL KETONE

Hazardous Waste Code: D039

Map Key	Number of Records	Direction	Distance (mi/ft)	Elev/Diff (ft)	Site	DB
Waste Code Description:			TETRACHLOROETHYLENE			
Hazardous Waste Code:			D040			
Waste Code Description:			TRICHLOROETHYLENE			
Hazardous Waste Code:			F001			
Waste Code Description:			THE FOLLOWING SPENT HALOGENATED SOLVENTS USED IN DEGREASING: TETRACHLOROETHYLENE, TRICHLOROETHYLENE, METHYLENE CHLORIDE, 1,1,1-TRICHLOROETHANE, CARBON TETRACHLORIDE AND CHLORINATED FLUOROCARBONS; ALL SPENT SOLVENT MIXTURES/BLENDS USED IN DEGREASING CONTAINING, BEFORE USE, A TOTAL OF TEN PERCENT OR MORE (BY VOLUME) OF ONE OR MORE OF THE ABOVE HALOGENATED SOLVENTS OR THOSE SOLVENTS LISTED IN F002, F004, AND F005; AND STILL BOTTOMS FROM THE RECOVERY OF THESE SPENT SOLVENTS AND SPENT SOLVENT MIXTURES.			
Hazardous Waste Code:			F002			
Waste Code Description:			THE FOLLOWING SPENT HALOGENATED SOLVENTS: TETRACHLOROETHYLENE, METHYLENE CHLORIDE, TRICHLOROETHYLENE, 1,1,1-TRICHLOROETHANE, CHLOROENZENE, 1,1,2-TRICHLORO-1,2,2-TRIFLUOROETHANE, ORTHO-DICHLOROBENZENE, TRICHLOROFLUOROMETHANE, AND 1,1,2, TRICHLOROETHANE; ALL SPENT SOLVENT MIXTURES/BLENDS CONTAINING, BEFORE USE, A TOTAL OF TEN PERCENT OR MORE (BY VOLUME) OF ONE OR MORE OF THE ABOVE HALOGENATED SOLVENTS OR THOSE SOLVENTS LISTED IN F001, F004, AND F005; AND STILL BOTTOMS FROM THE RECOVERY OF THESE SPENT SOLVENTS AND SPENT SOLVENT MIXTURES.			
Hazardous Waste Code:			F003			
Waste Code Description:			THE FOLLOWING SPENT NONHALOGENATED SOLVENTS: XYLENE, ACETONE, ETHYL ACETATE, ETHYL BENZENE, ETHYL ETHER, METHYL ISOBUTYL KETONE, N-BUTYL ALCOHOL, CYCLOHEXANONE, AND METHANOL; ALL SPENT SOLVENT MIXTURES/BLENDS CONTAINING, BEFORE USE, ONLY THE ABOVE SPENT NONHALOGENATED SOLVENTS; AND ALL SPENT SOLVENT MIXTURES/BLENDS CONTAINING, BEFORE USE, ONE OR MORE OF THE ABOVE NONHALOGENATED SOLVENTS, AND A TOTAL OF TEN PERCENT OR MORE (BY VOLUME) OF ONE OR MORE OF THOSE SOLVENTS LISTED IN F001, F002, F004, AND F005; AND STILL BOTTOMS FROM THE RECOVERY OF THESE SPENT SOLVENTS AND SPENT SOLVENT MIXTURES.			
Hazardous Waste Code:			F004			
Waste Code Description:			THE FOLLOWING SPENT NONHALOGENATED SOLVENTS: CRESOLS, CRESYLIC ACID, AND NITROBENZENE; AND THE STILL BOTTOMS FROM THE RECOVERY OF THESE SOLVENTS; ALL SPENT SOLVENT MIXTURES/BLENDS CONTAINING, BEFORE USE, A TOTAL OF TEN PERCENT OR MORE (BY VOLUME) OF ONE OR MORE OF THE ABOVE NONHALOGENATED SOLVENTS OR THOSE SOLVENTS LISTED IN F001, F002, AND F005; AND STILL BOTTOMS FROM THE RECOVERY OF THESE SPENT SOLVENTS AND SPENT SOLVENT MIXTURES.			
Hazardous Waste Code:			F005			
Waste Code Description:			THE FOLLOWING SPENT NONHALOGENATED SOLVENTS: TOLUENE, METHYL ETHYL KETONE, CARBON DISULFIDE, ISOBUTANOL, PYRIDINE, BENZENE, 2-ETHOXYETHANOL, AND 2-NITROPROPANE; ALL SPENT SOLVENT MIXTURES/BLENDS CONTAINING, BEFORE USE, A TOTAL OF TEN PERCENT OR MORE (BY VOLUME) OF ONE OR MORE OF THE ABOVE NONHALOGENATED SOLVENTS OR THOSE SOLVENTS LISTED IN F001, F002, OR F004; AND STILL BOTTOMS FROM THE RECOVERY OF THESE SPENT SOLVENTS AND SPENT SOLVENT MIXTURES.			

Hazardous Waste Handler Details

Sequence No: 4
Receive Date: 20031016
Handler Name: SAFETY KLEEN SYSTEMS INC
Federal Waste Generator Code: 1
Generator Code Description: Large Quantity Generator
Source Type: Notification

Hazardous Waste Handler Details

Sequence No: 8
Receive Date: 20040216
Handler Name: SAFETYKLEEN SYSTEMS INC
Federal Waste Generator Code: 1
Generator Code Description: Large Quantity Generator
Source Type: Annual/Biennial Report

Map Key	Number of Records	Direction	Distance (mi/ft)	Elev/Diff (ft)	Site	DB
---------	-------------------	-----------	------------------	----------------	------	----

Hazardous Waste Handler Details

Sequence No: 5
Receive Date: 20040220
Handler Name: SAFETY KLEEN SYSTEMS INC
Federal Waste Generator Code: 1
Generator Code Description: Large Quantity Generator
Source Type: Notification

Waste Code Details

Hazardous Waste Code: D001
Waste Code Description: IGNITABLE WASTE

Hazardous Waste Code: D006
Waste Code Description: CADMIUM

Hazardous Waste Code: D007
Waste Code Description: CHROMIUM

Hazardous Waste Code: D008
Waste Code Description: LEAD

Hazardous Waste Code: D010
Waste Code Description: SELENIUM

Hazardous Waste Code: D018
Waste Code Description: BENZENE

Hazardous Waste Code: D022
Waste Code Description: CHLOROFORM

Hazardous Waste Code: D027
Waste Code Description: 1,4-DICHLOROBENZENE

Hazardous Waste Code: D028
Waste Code Description: 1,2-DICHLOROETHANE

Hazardous Waste Code: D035
Waste Code Description: METHYL ETHYL KETONE

Hazardous Waste Code: D039
Waste Code Description: TETRACHLOROETHYLENE

Hazardous Waste Code: D040
Waste Code Description: TRICHLOROETHYLENE

Hazardous Waste Code: F001
Waste Code Description: THE FOLLOWING SPENT HALOGENATED SOLVENTS USED IN DEGREASING: TETRACHLOROETHYLENE, TRICHLOROETHYLENE, METHYLENE CHLORIDE, 1,1,1-TRICHLOROETHANE, CARBON TETRACHLORIDE AND CHLORINATED FLUOROCARBONS; ALL SPENT SOLVENT MIXTURES/BLENDS USED IN DEGREASING CONTAINING, BEFORE USE, A TOTAL OF TEN PERCENT OR MORE (BY VOLUME) OF ONE OR MORE OF THE ABOVE HALOGENATED SOLVENTS OR THOSE SOLVENTS LISTED IN F002, F004, AND F005; AND STILL BOTTOMS FROM THE RECOVERY OF THESE SPENT SOLVENTS AND SPENT SOLVENT MIXTURES.

Hazardous Waste Code: F002
Waste Code Description: THE FOLLOWING SPENT HALOGENATED SOLVENTS: TETRACHLOROETHYLENE, METHYLENE CHLORIDE, TRICHLOROETHYLENE, 1,1,1-TRICHLOROETHANE, CHLOROENZENE, 1,1,2-TRICHLORO-1,2,2-TRIFLUOROETHANE, ORTHO-DICHLOROBENZENE, TRICHLOROFLUOROMETHANE, AND 1,1,2, TRICHLOROETHANE; ALL SPENT SOLVENT MIXTURES/BLENDS CONTAINING, BEFORE USE, A TOTAL OF TEN PERCENT OR MORE (BY VOLUME) OF ONE OR MORE OF THE ABOVE HALOGENATED SOLVENTS OR THOSE SOLVENTS LISTED IN F001, F004, AND F005; AND STILL BOTTOMS FROM THE RECOVERY OF THESE SPENT SOLVENTS AND SPENT SOLVENT MIXTURES.

Hazardous Waste Code: F003
Waste Code Description: THE FOLLOWING SPENT NONHALOGENATED SOLVENTS: XYLENE, ACETONE, ETHYL ACETATE, ETHYL BENZENE, ETHYL ETHER, METHYL ISOBUTYL KETONE, N-BUTYL ALCOHOL, CYCLOHEXANONE, AND METHANOL; ALL SPENT SOLVENT MIXTURES/BLENDS CONTAINING, BEFORE USE, ONLY THE ABOVE

Map Key	Number of Records	Direction	Distance (mi/ft)	Elev/Diff (ft)	Site	DB
---------	-------------------	-----------	------------------	----------------	------	----

SPENT NONHALOGENATED SOLVENTS; AND ALL SPENT SOLVENT MIXTURES/BLENDS CONTAINING, BEFORE USE, ONE OR MORE OF THE ABOVE NONHALOGENATED SOLVENTS, AND A TOTAL OF TEN PERCENT OR MORE (BY VOLUME) OF ONE OR MORE OF THOSE SOLVENTS LISTED IN F001, F002, F004, AND F005; AND STILL BOTTOMS FROM THE RECOVERY OF THESE SPENT SOLVENTS AND SPENT SOLVENT MIXTURES.

Hazardous Waste Code: F005
Waste Code Description: THE FOLLOWING SPENT NONHALOGENATED SOLVENTS: TOLUENE, METHYL ETHYL KETONE, CARBON DISULFIDE, ISOBUTANOL, PYRIDINE, BENZENE, 2-ETHOXYETHANOL, AND 2-NITROPROPANE; ALL SPENT SOLVENT MIXTURES/BLENDS CONTAINING, BEFORE USE, A TOTAL OF TEN PERCENT OR MORE (BY VOLUME) OF ONE OR MORE OF THE ABOVE NONHALOGENATED SOLVENTS OR THOSE SOLVENTS LISTED IN F001, F002, OR F004; AND STILL BOTTOMS FROM THE RECOVERY OF THESE SPENT SOLVENTS AND SPENT SOLVENT MIXTURES.

Hazardous Waste Handler Details

Sequence No: 6
Receive Date: 20050307
Handler Name: SAFETY KLEEN SYSTEMS INC
Federal Waste Generator Code: 1
Generator Code Description: Large Quantity Generator
Source Type: Notification

Waste Code Details

Hazardous Waste Code: D001
Waste Code Description: IGNITABLE WASTE

Hazardous Waste Code: D004
Waste Code Description: ARSENIC

Hazardous Waste Code: D005
Waste Code Description: BARIUM

Hazardous Waste Code: D006
Waste Code Description: CADMIUM

Hazardous Waste Code: D007
Waste Code Description: CHROMIUM

Hazardous Waste Code: D008
Waste Code Description: LEAD

Hazardous Waste Code: D009
Waste Code Description: MERCURY

Hazardous Waste Code: D010
Waste Code Description: SELENIUM

Hazardous Waste Code: D011
Waste Code Description: SILVER

Hazardous Waste Code: D018
Waste Code Description: BENZENE

Hazardous Waste Code: D019
Waste Code Description: CARBON TETRACHLORIDE

Hazardous Waste Code: D021
Waste Code Description: CHLOROBENZENE

Hazardous Waste Code: D022
Waste Code Description: CHLOROFORM

Hazardous Waste Code: D023
Waste Code Description: O-CRESOL

Map Key	Number of Records	Direction	Distance (mi/ft)	Elev/Diff (ft)	Site	DB	
Hazardous Waste Code:			D024				
Waste Code Description:			M-CRESOL				
Hazardous Waste Code:			D025				
Waste Code Description:			P-CRESOL				
Hazardous Waste Code:			D026				
Waste Code Description:			CRESOL				
Hazardous Waste Code:			D027				
Waste Code Description:			1,4-DICHLOROBENZENE				
Hazardous Waste Code:			D028				
Waste Code Description:			1,2-DICHLOROETHANE				
Hazardous Waste Code:			D029				
Waste Code Description:			1,1-DICHLOROETHYLENE				
Hazardous Waste Code:			D030				
Waste Code Description:			2,4-DINITROTOLUENE				
Hazardous Waste Code:			D032				
Waste Code Description:			HEXACHLOROBENZENE				
Hazardous Waste Code:			D033				
Waste Code Description:			HEXACHLOROBUTADIENE				
Hazardous Waste Code:			D034				
Waste Code Description:			HEXACHLOROETHANE				
Hazardous Waste Code:			D035				
Waste Code Description:			METHYL ETHYL KETONE				
Hazardous Waste Code:			D036				
Waste Code Description:			NITROBENZENE				
Hazardous Waste Code:			D037				
Waste Code Description:			PENTACHLOROPHENOL				
Hazardous Waste Code:			D038				
Waste Code Description:			PYRIDINE				
Hazardous Waste Code:			D039				
Waste Code Description:			TETRACHLOROETHYLENE				
Hazardous Waste Code:			D040				
Waste Code Description:			TRICHLOROETHYLENE				
Hazardous Waste Code:			D041				
Waste Code Description:			2,4,5-TRICHLOROPHENOL				
Hazardous Waste Code:			D042				
Waste Code Description:			2,4,6-TRICHLOROPHENOL				
Hazardous Waste Code:			D043				
Waste Code Description:			VINYL CHLORIDE				
Hazardous Waste Code:			F001				
Waste Code Description:			THE FOLLOWING SPENT HALOGENATED SOLVENTS USED IN DEGREASING: TETRACHLOROETHYLENE, TRICHLOROETHYLENE, METHYLENE CHLORIDE, 1,1,1-TRICHLOROETHANE, CARBON TETRACHLORIDE AND CHLORINATED FLUOROCARBONS; ALL SPENT SOLVENT MIXTURES/BLENDS USED IN DEGREASING CONTAINING, BEFORE USE, A TOTAL OF TEN PERCENT OR MORE (BY VOLUME) OF ONE OR MORE OF THE ABOVE HALOGENATED SOLVENTS OR THOSE SOLVENTS LISTED IN F002, F004, AND F005; AND STILL BOTTOMS FROM THE RECOVERY OF THESE SPENT SOLVENTS AND SPENT SOLVENT MIXTURES.				
Hazardous Waste Code:			F002				
Waste Code Description:			THE FOLLOWING SPENT HALOGENATED SOLVENTS: TETRACHLOROETHYLENE, METHYLENE CHLORIDE, TRICHLOROETHYLENE, 1,1,1-TRICHLOROETHANE, CHLOROBENZENE, 1,1,2-TRICHLORO-1,2,2-TRIFLUOROETHANE, ORTHO-DICHLOROBENZENE, TRICHLOROFLUOROMETHANE, AND 1,1,2,				

Map Key	Number of Records	Direction	Distance (mi/ft)	Elev/Diff (ft)	Site	DB
---------	-------------------	-----------	------------------	----------------	------	----

TRICHLOROETHANE; ALL SPENT SOLVENT MIXTURES/BLENDS CONTAINING, BEFORE USE, A TOTAL OF TEN PERCENT OR MORE (BY VOLUME) OF ONE OR MORE OF THE ABOVE HALOGENATED SOLVENTS OR THOSE SOLVENTS LISTED IN F001, F004, AND F005; AND STILL BOTTOMS FROM THE RECOVERY OF THESE SPENT SOLVENTS AND SPENT SOLVENT MIXTURES.

Hazardous Waste Code:
Waste Code Description:

F003
THE FOLLOWING SPENT NONHALOGENATED SOLVENTS: XYLENE, ACETONE, ETHYL ACETATE, ETHYL BENZENE, ETHYL ETHER, METHYL ISOBUTYL KETONE, N-BUTYL ALCOHOL, CYCLOHEXANONE, AND METHANOL; ALL SPENT SOLVENT MIXTURES/BLENDS CONTAINING, BEFORE USE, ONLY THE ABOVE SPENT NONHALOGENATED SOLVENTS; AND ALL SPENT SOLVENT MIXTURES/BLENDS CONTAINING, BEFORE USE, ONE OR MORE OF THE ABOVE NONHALOGENATED SOLVENTS, AND A TOTAL OF TEN PERCENT OR MORE (BY VOLUME) OF ONE OR MORE OF THOSE SOLVENTS LISTED IN F001, F002, F004, AND F005; AND STILL BOTTOMS FROM THE RECOVERY OF THESE SPENT SOLVENTS AND SPENT SOLVENT MIXTURES.

Hazardous Waste Code:
Waste Code Description:

F005
THE FOLLOWING SPENT NONHALOGENATED SOLVENTS: TOLUENE, METHYL ETHYL KETONE, CARBON DISULFIDE, ISOBUTANOL, PYRIDINE, BENZENE, 2-ETHOXYETHANOL, AND 2-NITROPROPANE; ALL SPENT SOLVENT MIXTURES/BLENDS CONTAINING, BEFORE USE, A TOTAL OF TEN PERCENT OR MORE (BY VOLUME) OF ONE OR MORE OF THE ABOVE NONHALOGENATED SOLVENTS OR THOSE SOLVENTS LISTED IN F001, F002, OR F004; AND STILL BOTTOMS FROM THE RECOVERY OF THESE SPENT SOLVENTS AND SPENT SOLVENT MIXTURES.

Hazardous Waste Handler Details

Sequence No: 9
Receive Date: 20060313
Handler Name: SAFETY-KLEEN SYSTEMS INC
Federal Waste Generator Code: 1
Generator Code Description: Large Quantity Generator
Source Type: Annual/Biennial Report

Hazardous Waste Handler Details

Sequence No: 7
Receive Date: 20070214
Handler Name: SAFETY-KLEEN SYSTEMS INC
Federal Waste Generator Code: 1
Generator Code Description: Large Quantity Generator
Source Type: Notification

Hazardous Waste Handler Details

Sequence No: 10
Receive Date: 20080124
Handler Name: SAFETY KLEEN SYSTEMS INC
Federal Waste Generator Code: 1
Generator Code Description: Large Quantity Generator
Source Type: Annual/Biennial Report

Hazardous Waste Handler Details

Sequence No: 8
Receive Date: 20080129
Handler Name: SAFETY-KLEEN SYSTEMS INC
Federal Waste Generator Code: 1
Generator Code Description: Large Quantity Generator
Source Type: Notification

Hazardous Waste Handler Details

Sequence No: 9
Receive Date: 20080926
Handler Name: SAFETY-KLEEN SYSTEMS INC

Federal Waste Generator Code: 1
Generator Code Description: Large Quantity Generator
Source Type: Notification

Hazardous Waste Handler Details

Sequence No: 1
Receive Date: 20100215
Handler Name: SAFETY-KLEEN SYSTEMS INC
Federal Waste Generator Code: 1
Generator Code Description: Large Quantity Generator
Source Type: Annual/Biennial Report update with Notification

Waste Code Details

Hazardous Waste Code: D001
Waste Code Description: IGNITABLE WASTE

Hazardous Waste Code: D004
Waste Code Description: ARSENIC

Hazardous Waste Code: D005
Waste Code Description: BARIUM

Hazardous Waste Code: D006
Waste Code Description: CADMIUM

Hazardous Waste Code: D007
Waste Code Description: CHROMIUM

Hazardous Waste Code: D008
Waste Code Description: LEAD

Hazardous Waste Code: D009
Waste Code Description: MERCURY

Hazardous Waste Code: D010
Waste Code Description: SELENIUM

Hazardous Waste Code: D011
Waste Code Description: SILVER

Hazardous Waste Code: D018
Waste Code Description: BENZENE

Hazardous Waste Code: D019
Waste Code Description: CARBON TETRACHLORIDE

Hazardous Waste Code: D021
Waste Code Description: CHLOROBENZENE

Hazardous Waste Code: D022
Waste Code Description: CHLOROFORM

Hazardous Waste Code: D023
Waste Code Description: O-CRESOL

Hazardous Waste Code: D024
Waste Code Description: M-CRESOL

Hazardous Waste Code: D025
Waste Code Description: P-CRESOL

Hazardous Waste Code: D026
Waste Code Description: CRESOL

Hazardous Waste Code: D027

Map Key	Number of Records	Direction	Distance (mi/ft)	Elev/Diff (ft)	Site	DB	
Waste Code Description:			1,4-DICHLOROBENZENE				
Hazardous Waste Code:			D028				
Waste Code Description:			1,2-DICHLOROETHANE				
Hazardous Waste Code:			D029				
Waste Code Description:			1,1-DICHLOROETHYLENE				
Hazardous Waste Code:			D030				
Waste Code Description:			2,4-DINITROTOLUENE				
Hazardous Waste Code:			D032				
Waste Code Description:			HEXACHLOROBENZENE				
Hazardous Waste Code:			D033				
Waste Code Description:			HEXACHLOROBUTADIENE				
Hazardous Waste Code:			D034				
Waste Code Description:			HEXACHLOROETHANE				
Hazardous Waste Code:			D035				
Waste Code Description:			METHYL ETHYL KETONE				
Hazardous Waste Code:			D036				
Waste Code Description:			NITROBENZENE				
Hazardous Waste Code:			D037				
Waste Code Description:			PENTACHLOROPHENOL				
Hazardous Waste Code:			D038				
Waste Code Description:			PYRIDINE				
Hazardous Waste Code:			D039				
Waste Code Description:			TETRACHLOROETHYLENE				
Hazardous Waste Code:			D040				
Waste Code Description:			TRICHLOROETHYLENE				
Hazardous Waste Code:			D041				
Waste Code Description:			2,4,5-TRICHLOROPHENOL				
Hazardous Waste Code:			D042				
Waste Code Description:			2,4,6-TRICHLOROPHENOL				
Hazardous Waste Code:			D043				
Waste Code Description:			VINYL CHLORIDE				
Hazardous Waste Code:			F002				
Waste Code Description:			THE FOLLOWING SPENT HALOGENATED SOLVENTS: TETRACHLOROETHYLENE, METHYLENE CHLORIDE, TRICHLOROETHYLENE, 1,1,1-TRICHLOROETHANE, CHLOROENZENE, 1,1,2-TRICHLORO-1,2,2-TRIFLUOROETHANE, ORTHO-DICHLOROBENZENE, TRICHLOROFLUOROMETHANE, AND 1,1,2, TRICHLOROETHANE; ALL SPENT SOLVENT MIXTURES/BLENDS CONTAINING, BEFORE USE, A TOTAL OF TEN PERCENT OR MORE (BY VOLUME) OF ONE OR MORE OF THE ABOVE HALOGENATED SOLVENTS OR THOSE SOLVENTS LISTED IN F001, F004, AND F005; AND STILL BOTTOMS FROM THE RECOVERY OF THESE SPENT SOLVENTS AND SPENT SOLVENT MIXTURES.				
Hazardous Waste Code:			F003				
Waste Code Description:			THE FOLLOWING SPENT NONHALOGENATED SOLVENTS: XYLENE, ACETONE, ETHYL ACETATE, ETHYL BENZENE, ETHYL ETHER, METHYL ISOBUTYL KETONE, N-BUTYL ALCOHOL, CYCLOHEXANONE, AND METHANOL; ALL SPENT SOLVENT MIXTURES/BLENDS CONTAINING, BEFORE USE, ONLY THE ABOVE SPENT NONHALOGENATED SOLVENTS; AND ALL SPENT SOLVENT MIXTURES/BLENDS CONTAINING, BEFORE USE, ONE OR MORE OF THE ABOVE NONHALOGENATED SOLVENTS, AND A TOTAL OF TEN PERCENT OR MORE (BY VOLUME) OF ONE OR MORE OF THOSE SOLVENTS LISTED IN F001, F002, F004, AND F005; AND STILL BOTTOMS FROM THE RECOVERY OF THESE SPENT SOLVENTS AND SPENT SOLVENT MIXTURES.				
Hazardous Waste Code:			F005				
Waste Code Description:			THE FOLLOWING SPENT NONHALOGENATED SOLVENTS: TOLUENE, METHYL ETHYL KETONE, CARBON DISULFIDE, ISOBUTANOL, PYRIDINE, BENZENE, 2-ETHOXYETHANOL, AND 2-NITROPROPANE; ALL SPENT				

Map Key	Number of Records	Direction	Distance (mi/ft)	Elev/Diff (ft)	Site	DB
---------	-------------------	-----------	------------------	----------------	------	----

SOLVENT MIXTURES/BLENDS CONTAINING, BEFORE USE, A TOTAL OF TEN PERCENT OR MORE (BY VOLUME) OF ONE OR MORE OF THE ABOVE NONHALOGENATED SOLVENTS OR THOSE SOLVENTS LISTED IN F001, F002, OR F004; AND STILL BOTTOMS FROM THE RECOVERY OF THESE SPENT SOLVENTS AND SPENT SOLVENT MIXTURES.

Hazardous Waste Handler Details

Sequence No: 2
Receive Date: 20120521
Handler Name: SAFETY-KLEEN SYSTEMS INC
Federal Waste Generator Code: 1
Generator Code Description: Large Quantity Generator
Source Type: Annual/Biennial Report update with Notification

Waste Code Details

Hazardous Waste Code: D004
Waste Code Description: ARSENIC

Hazardous Waste Code: D005
Waste Code Description: BARIUM

Hazardous Waste Code: D006
Waste Code Description: CADMIUM

Hazardous Waste Code: D007
Waste Code Description: CHROMIUM

Hazardous Waste Code: D008
Waste Code Description: LEAD

Hazardous Waste Code: D009
Waste Code Description: MERCURY

Hazardous Waste Code: D010
Waste Code Description: SELENIUM

Hazardous Waste Code: D011
Waste Code Description: SILVER

Hazardous Waste Code: D018
Waste Code Description: BENZENE

Hazardous Waste Code: D019
Waste Code Description: CARBON TETRACHLORIDE

Hazardous Waste Code: D020
Waste Code Description: CHLORDANE

Hazardous Waste Code: D021
Waste Code Description: CHLOROBENZENE

Hazardous Waste Code: D022
Waste Code Description: CHLOROFORM

Hazardous Waste Code: D023
Waste Code Description: O-CRESOL

Hazardous Waste Code: D024
Waste Code Description: M-CRESOL

Hazardous Waste Code: D025
Waste Code Description: P-CRESOL

Hazardous Waste Code: D026
Waste Code Description: CRESOL

Map Key	Number of Records	Direction	Distance (mi/ft)	Elev/Diff (ft)	Site	DB
Hazardous Waste Code: Waste Code Description:			D027 1,4-DICHLOROBENZENE			
Hazardous Waste Code: Waste Code Description:			D028 1,2-DICHLOROETHANE			
Hazardous Waste Code: Waste Code Description:			D029 1,1-DICHLOROETHYLENE			
Hazardous Waste Code: Waste Code Description:			D030 2,4-DINITROTOLUENE			
Hazardous Waste Code: Waste Code Description:			D032 HEXACHLOROBENZENE			
Hazardous Waste Code: Waste Code Description:			D033 HEXACHLOROBUTADIENE			
Hazardous Waste Code: Waste Code Description:			D034 HEXACHLOROETHANE			
Hazardous Waste Code: Waste Code Description:			D035 METHYL ETHYL KETONE			
Hazardous Waste Code: Waste Code Description:			D036 NITROBENZENE			
Hazardous Waste Code: Waste Code Description:			D037 PENTACHLOROPHENOL			
Hazardous Waste Code: Waste Code Description:			D038 PYRIDINE			
Hazardous Waste Code: Waste Code Description:			D039 TETRACHLOROETHYLENE			
Hazardous Waste Code: Waste Code Description:			D040 TRICHLOROETHYLENE			
Hazardous Waste Code: Waste Code Description:			D041 2,4,5-TRICHLOROPHENOL			
Hazardous Waste Code: Waste Code Description:			D042 2,4,6-TRICHLOROPHENOL			
Hazardous Waste Code: Waste Code Description:			D043 VINYL CHLORIDE			
Hazardous Waste Code: Waste Code Description:			F002 THE FOLLOWING SPENT HALOGENATED SOLVENTS: TETRACHLOROETHYLENE, METHYLENE CHLORIDE, TRICHLOROETHYLENE, 1,1,1-TRICHLOROETHANE, CHLOROBENZENE, 1,1,2-TRICHLORO-1,2,2-TRIFLUOROETHANE, ORTHO-DICHLOROBENZENE, TRICHLOROFLUOROMETHANE, AND 1,1,2, TRICHLOROETHANE; ALL SPENT SOLVENT MIXTURES/BLENDS CONTAINING, BEFORE USE, A TOTAL OF TEN PERCENT OR MORE (BY VOLUME) OF ONE OR MORE OF THE ABOVE HALOGENATED SOLVENTS OR THOSE SOLVENTS LISTED IN F001, F004, AND F005; AND STILL BOTTOMS FROM THE RECOVERY OF THESE SPENT SOLVENTS AND SPENT SOLVENT MIXTURES.			
Hazardous Waste Code: Waste Code Description:			F003 THE FOLLOWING SPENT NONHALOGENATED SOLVENTS: XYLENE, ACETONE, ETHYL ACETATE, ETHYL BENZENE, ETHYL ETHER, METHYL ISOBUTYL KETONE, N-BUTYL ALCOHOL, CYCLOHEXANONE, AND METHANOL; ALL SPENT SOLVENT MIXTURES/BLENDS CONTAINING, BEFORE USE, ONLY THE ABOVE SPENT NONHALOGENATED SOLVENTS; AND ALL SPENT SOLVENT MIXTURES/BLENDS CONTAINING, BEFORE USE, ONE OR MORE OF THE ABOVE NONHALOGENATED SOLVENTS, AND A TOTAL OF TEN PERCENT OR MORE (BY VOLUME) OF ONE OR MORE OF THOSE SOLVENTS LISTED IN F001, F002, F004, AND F005; AND STILL BOTTOMS FROM THE RECOVERY OF THESE SPENT SOLVENTS AND SPENT SOLVENT MIXTURES.			
Hazardous Waste Code: Waste Code Description:			F005 THE FOLLOWING SPENT NONHALOGENATED SOLVENTS: TOLUENE, METHYL ETHYL KETONE, CARBON			

Map Key	Number of Records	Direction	Distance (mi/ft)	Elev/Diff (ft)	Site	DB
---------	-------------------	-----------	------------------	----------------	------	----

DISULFIDE, ISOBUTANOL, PYRIDINE, BENZENE, 2-ETHOXYETHANOL, AND 2-NITROPROPANE; ALL SPENT SOLVENT MIXTURES/BLENDS CONTAINING, BEFORE USE, A TOTAL OF TEN PERCENT OR MORE (BY VOLUME) OF ONE OR MORE OF THE ABOVE NONHALOGENATED SOLVENTS OR THOSE SOLVENTS LISTED IN F001, F002, OR F004; AND STILL BOTTOMS FROM THE RECOVERY OF THESE SPENT SOLVENTS AND SPENT SOLVENT MIXTURES.

Hazardous Waste Handler Details

Sequence No: 10
Receive Date: 20120829
Handler Name: SAFETY KLEEN SYSTEMS INCORPORATED
Federal Waste Generator Code: 1
Generator Code Description: Large Quantity Generator
Source Type: Notification

Waste Code Details

Hazardous Waste Code: D004
Waste Code Description: ARSENIC

Hazardous Waste Code: D005
Waste Code Description: BARIUM

Hazardous Waste Code: D006
Waste Code Description: CADMIUM

Hazardous Waste Code: D007
Waste Code Description: CHROMIUM

Hazardous Waste Code: D008
Waste Code Description: LEAD

Hazardous Waste Code: D009
Waste Code Description: MERCURY

Hazardous Waste Code: D010
Waste Code Description: SELENIUM

Hazardous Waste Code: D011
Waste Code Description: SILVER

Hazardous Waste Code: D018
Waste Code Description: BENZENE

Hazardous Waste Code: D019
Waste Code Description: CARBON TETRACHLORIDE

Hazardous Waste Code: D020
Waste Code Description: CHLORDANE

Hazardous Waste Code: D021
Waste Code Description: CHLOROBENZENE

Hazardous Waste Code: D022
Waste Code Description: CHLOROFORM

Hazardous Waste Code: D023
Waste Code Description: O-CRESOL

Hazardous Waste Code: D024
Waste Code Description: M-CRESOL

Hazardous Waste Code: D025
Waste Code Description: P-CRESOL

Hazardous Waste Code: D026
Waste Code Description: CRESOL

Map Key	Number of Records	Direction	Distance (mi/ft)	Elev/Diff (ft)	Site	DB
Hazardous Waste Code: Waste Code Description:			D027 1,4-DICHLOROBENZENE			
Hazardous Waste Code: Waste Code Description:			D028 1,2-DICHLOROETHANE			
Hazardous Waste Code: Waste Code Description:			D029 1,1-DICHLOROETHYLENE			
Hazardous Waste Code: Waste Code Description:			D030 2,4-DINITROTOLUENE			
Hazardous Waste Code: Waste Code Description:			D032 HEXACHLOROBENZENE			
Hazardous Waste Code: Waste Code Description:			D033 HEXACHLOROBUTADIENE			
Hazardous Waste Code: Waste Code Description:			D034 HEXACHLOROETHANE			
Hazardous Waste Code: Waste Code Description:			D035 METHYL ETHYL KETONE			
Hazardous Waste Code: Waste Code Description:			D036 NITROBENZENE			
Hazardous Waste Code: Waste Code Description:			D037 PENTACHLOROPHENOL			
Hazardous Waste Code: Waste Code Description:			D038 PYRIDINE			
Hazardous Waste Code: Waste Code Description:			D039 TETRACHLOROETHYLENE			
Hazardous Waste Code: Waste Code Description:			D040 TRICHLOROETHYLENE			
Hazardous Waste Code: Waste Code Description:			D041 2,4,5-TRICHLOROPHENOL			
Hazardous Waste Code: Waste Code Description:			D042 2,4,6-TRICHLOROPHENOL			
Hazardous Waste Code: Waste Code Description:			D043 VINYL CHLORIDE			
Hazardous Waste Code: Waste Code Description:			F002 THE FOLLOWING SPENT HALOGENATED SOLVENTS: TETRACHLOROETHYLENE, METHYLENE CHLORIDE, TRICHLOROETHYLENE, 1,1,1-TRICHLOROETHANE, CHLOROBENZENE, 1,1,2-TRICHLORO-1,2,2-TRIFLUOROETHANE, ORTHO-DICHLOROBENZENE, TRICHLOROFLUOROMETHANE, AND 1,1,2, TRICHLOROETHANE; ALL SPENT SOLVENT MIXTURES/BLENDS CONTAINING, BEFORE USE, A TOTAL OF TEN PERCENT OR MORE (BY VOLUME) OF ONE OR MORE OF THE ABOVE HALOGENATED SOLVENTS OR THOSE SOLVENTS LISTED IN F001, F004, AND F005; AND STILL BOTTOMS FROM THE RECOVERY OF THESE SPENT SOLVENTS AND SPENT SOLVENT MIXTURES.			
Hazardous Waste Code: Waste Code Description:			F003 THE FOLLOWING SPENT NONHALOGENATED SOLVENTS: XYLENE, ACETONE, ETHYL ACETATE, ETHYL BENZENE, ETHYL ETHER, METHYL ISOBUTYL KETONE, N-BUTYL ALCOHOL, CYCLOHEXANONE, AND METHANOL; ALL SPENT SOLVENT MIXTURES/BLENDS CONTAINING, BEFORE USE, ONLY THE ABOVE SPENT NONHALOGENATED SOLVENTS; AND ALL SPENT SOLVENT MIXTURES/BLENDS CONTAINING, BEFORE USE, ONE OR MORE OF THE ABOVE NONHALOGENATED SOLVENTS, AND A TOTAL OF TEN PERCENT OR MORE (BY VOLUME) OF ONE OR MORE OF THOSE SOLVENTS LISTED IN F001, F002, F004, AND F005; AND STILL BOTTOMS FROM THE RECOVERY OF THESE SPENT SOLVENTS AND SPENT SOLVENT MIXTURES.			
Hazardous Waste Code:			F005			

Map Key	Number of Records	Direction	Distance (mi/ft)	Elev/Diff (ft)	Site	DB
----------------	--------------------------	------------------	-------------------------	-----------------------	-------------	-----------

Waste Code Description: THE FOLLOWING SPENT NONHALOGENATED SOLVENTS: TOLUENE, METHYL ETHYL KETONE, CARBON DISULFIDE, ISOBUTANOL, PYRIDINE, BENZENE, 2-ETHOXYETHANOL, AND 2-NITROPROPANE; ALL SPENT SOLVENT MIXTURES/BLENDS CONTAINING, BEFORE USE, A TOTAL OF TEN PERCENT OR MORE (BY VOLUME) OF ONE OR MORE OF THE ABOVE NONHALOGENATED SOLVENTS OR THOSE SOLVENTS LISTED IN F001, F002, OR F004; AND STILL BOTTOMS FROM THE RECOVERY OF THESE SPENT SOLVENTS AND SPENT SOLVENT MIXTURES.

Hazardous Waste Handler Details

Sequence No: 11
Receive Date: 20130215
Handler Name: SAFETY KLEEN SYSTEMS INCORPORATED
Federal Waste Generator Code: 1
Generator Code Description: Large Quantity Generator
Source Type: Notification

Waste Code Details

Hazardous Waste Code: D001
Waste Code Description: IGNITABLE WASTE

Hazardous Waste Code: D018
Waste Code Description: BENZENE

Hazardous Waste Code: D039
Waste Code Description: TETRACHLOROETHYLENE

Hazardous Waste Code: D040
Waste Code Description: TRICHLOROETHYLENE

Hazardous Waste Handler Details

Sequence No: 3
Receive Date: 20140326
Handler Name: SAFETY-KLEEN SYSTEMS INC
Federal Waste Generator Code: 1
Generator Code Description: Large Quantity Generator
Source Type: Annual/Biennial Report update with Notification

Waste Code Details

Hazardous Waste Code: D001
Waste Code Description: IGNITABLE WASTE

Hazardous Waste Code: D004
Waste Code Description: ARSENIC

Hazardous Waste Code: D005
Waste Code Description: BARIUM

Hazardous Waste Code: D006
Waste Code Description: CADMIUM

Hazardous Waste Code: D007
Waste Code Description: CHROMIUM

Hazardous Waste Code: D008
Waste Code Description: LEAD

Hazardous Waste Code: D009
Waste Code Description: MERCURY

Hazardous Waste Code: D010
Waste Code Description: SELENIUM

Map Key	Number of Records	Direction	Distance (mi/ft)	Elev/Diff (ft)	Site	DB
Hazardous Waste Code: Waste Code Description:					D011 SILVER	
Hazardous Waste Code: Waste Code Description:					D018 BENZENE	
Hazardous Waste Code: Waste Code Description:					D019 CARBON TETRACHLORIDE	
Hazardous Waste Code: Waste Code Description:					D021 CHLOROBENZENE	
Hazardous Waste Code: Waste Code Description:					D022 CHLOROFORM	
Hazardous Waste Code: Waste Code Description:					D023 O-CRESOL	
Hazardous Waste Code: Waste Code Description:					D024 M-CRESOL	
Hazardous Waste Code: Waste Code Description:					D025 P-CRESOL	
Hazardous Waste Code: Waste Code Description:					D026 CRESOL	
Hazardous Waste Code: Waste Code Description:					D027 1,4-DICHLOROBENZENE	
Hazardous Waste Code: Waste Code Description:					D028 1,2-DICHLOROETHANE	
Hazardous Waste Code: Waste Code Description:					D029 1,1-DICHLOROETHYLENE	
Hazardous Waste Code: Waste Code Description:					D030 2,4-DINITROTOLUENE	
Hazardous Waste Code: Waste Code Description:					D032 HEXACHLOROBENZENE	
Hazardous Waste Code: Waste Code Description:					D033 HEXACHLOROBUTADIENE	
Hazardous Waste Code: Waste Code Description:					D034 HEXACHLOROETHANE	
Hazardous Waste Code: Waste Code Description:					D035 METHYL ETHYL KETONE	
Hazardous Waste Code: Waste Code Description:					D036 NITROBENZENE	
Hazardous Waste Code: Waste Code Description:					D037 PENTACHLOROPHENOL	
Hazardous Waste Code: Waste Code Description:					D038 PYRIDINE	
Hazardous Waste Code: Waste Code Description:					D039 TETRACHLOROETHYLENE	
Hazardous Waste Code: Waste Code Description:					D040 TRICHLOROETHYLENE	
Hazardous Waste Code: Waste Code Description:					D041 2,4,5-TRICHLOROPHENOL	

Map Key	Number of Records	Direction	Distance (mi/ft)	Elev/Diff (ft)	Site	DB
Hazardous Waste Code:			D042			
Waste Code Description:			2,4,6-TRICHLOROPHENOL			
Hazardous Waste Code:			D043			
Waste Code Description:			VINYL CHLORIDE			
Hazardous Waste Code:			F002			
Waste Code Description:			THE FOLLOWING SPENT HALOGENATED SOLVENTS: TETRACHLOROETHYLENE, METHYLENE CHLORIDE, TRICHLOROETHYLENE, 1,1,1-TRICHLOROETHANE, CHLOROENZENE, 1,1,2-TRICHLORO-1,2,2-TRIFLUOROETHANE, ORTHO-DICHLOROBENZENE, TRICHLOROFLUOROMETHANE, AND 1,1,2, TRICHLOROETHANE; ALL SPENT SOLVENT MIXTURES/BLENDS CONTAINING, BEFORE USE, A TOTAL OF TEN PERCENT OR MORE (BY VOLUME) OF ONE OR MORE OF THE ABOVE HALOGENATED SOLVENTS OR THOSE SOLVENTS LISTED IN F001, F004, AND F005; AND STILL BOTTOMS FROM THE RECOVERY OF THESE SPENT SOLVENTS AND SPENT SOLVENT MIXTURES.			
Hazardous Waste Code:			F003			
Waste Code Description:			THE FOLLOWING SPENT NONHALOGENATED SOLVENTS: XYLENE, ACETONE, ETHYL ACETATE, ETHYL BENZENE, ETHYL ETHER, METHYL ISOBUTYL KETONE, N-BUTYL ALCOHOL, CYCLOHEXANONE, AND METHANOL; ALL SPENT SOLVENT MIXTURES/BLENDS CONTAINING, BEFORE USE, ONLY THE ABOVE SPENT NONHALOGENATED SOLVENTS; AND ALL SPENT SOLVENT MIXTURES/BLENDS CONTAINING, BEFORE USE, ONE OR MORE OF THE ABOVE NONHALOGENATED SOLVENTS, AND A TOTAL OF TEN PERCENT OR MORE (BY VOLUME) OF ONE OR MORE OF THOSE SOLVENTS LISTED IN F001, F002, F004, AND F005; AND STILL BOTTOMS FROM THE RECOVERY OF THESE SPENT SOLVENTS AND SPENT SOLVENT MIXTURES.			
Hazardous Waste Code:			F005			
Waste Code Description:			THE FOLLOWING SPENT NONHALOGENATED SOLVENTS: TOLUENE, METHYL ETHYL KETONE, CARBON DISULFIDE, ISOBUTANOL, PYRIDINE, BENZENE, 2-ETHOXYETHANOL, AND 2-NITROPROPANE; ALL SPENT SOLVENT MIXTURES/BLENDS CONTAINING, BEFORE USE, A TOTAL OF TEN PERCENT OR MORE (BY VOLUME) OF ONE OR MORE OF THE ABOVE NONHALOGENATED SOLVENTS OR THOSE SOLVENTS LISTED IN F001, F002, OR F004; AND STILL BOTTOMS FROM THE RECOVERY OF THESE SPENT SOLVENTS AND SPENT SOLVENT MIXTURES.			

Hazardous Waste Handler Details

Sequence No: 12
Receive Date: 20140331
Handler Name: SAFETY-KLEEN SYSTEMS INC
Federal Waste Generator Code: 1
Generator Code Description: Large Quantity Generator
Source Type: Notification

Waste Code Details

Hazardous Waste Code: D001
Waste Code Description: IGNITABLE WASTE

Hazardous Waste Code: D004
Waste Code Description: ARSENIC

Hazardous Waste Code: D005
Waste Code Description: BARIUM

Hazardous Waste Code: D006
Waste Code Description: CADMIUM

Hazardous Waste Code: D007
Waste Code Description: CHROMIUM

Hazardous Waste Code: D008
Waste Code Description: LEAD

Hazardous Waste Code: D009
Waste Code Description: MERCURY

Hazardous Waste Code: D010

Map Key	Number of Records	Direction	Distance (mi/ft)	Elev/Diff (ft)	Site	DB
<i>Waste Code Description:</i>					SELENIUM	
<i>Hazardous Waste Code:</i>					D011	
<i>Waste Code Description:</i>					SILVER	
<i>Hazardous Waste Code:</i>					D018	
<i>Waste Code Description:</i>					BENZENE	
<i>Hazardous Waste Code:</i>					D019	
<i>Waste Code Description:</i>					CARBON TETRACHLORIDE	
<i>Hazardous Waste Code:</i>					D021	
<i>Waste Code Description:</i>					CHLOROBENZENE	
<i>Hazardous Waste Code:</i>					D022	
<i>Waste Code Description:</i>					CHLOROFORM	
<i>Hazardous Waste Code:</i>					D023	
<i>Waste Code Description:</i>					O-CRESOL	
<i>Hazardous Waste Code:</i>					D024	
<i>Waste Code Description:</i>					M-CRESOL	
<i>Hazardous Waste Code:</i>					D025	
<i>Waste Code Description:</i>					P-CRESOL	
<i>Hazardous Waste Code:</i>					D026	
<i>Waste Code Description:</i>					CRESOL	
<i>Hazardous Waste Code:</i>					D027	
<i>Waste Code Description:</i>					1,4-DICHLOROBENZENE	
<i>Hazardous Waste Code:</i>					D028	
<i>Waste Code Description:</i>					1,2-DICHLOROETHANE	
<i>Hazardous Waste Code:</i>					D029	
<i>Waste Code Description:</i>					1,1-DICHLOROETHYLENE	
<i>Hazardous Waste Code:</i>					D030	
<i>Waste Code Description:</i>					2,4-DINITROTOLUENE	
<i>Hazardous Waste Code:</i>					D032	
<i>Waste Code Description:</i>					HEXACHLOROBENZENE	
<i>Hazardous Waste Code:</i>					D033	
<i>Waste Code Description:</i>					HEXACHLOROBUTADIENE	
<i>Hazardous Waste Code:</i>					D034	
<i>Waste Code Description:</i>					HEXACHLOROETHANE	
<i>Hazardous Waste Code:</i>					D035	
<i>Waste Code Description:</i>					METHYL ETHYL KETONE	
<i>Hazardous Waste Code:</i>					D036	
<i>Waste Code Description:</i>					NITROBENZENE	
<i>Hazardous Waste Code:</i>					D037	
<i>Waste Code Description:</i>					PENTACHLOROPHENOL	
<i>Hazardous Waste Code:</i>					D038	
<i>Waste Code Description:</i>					PYRIDINE	
<i>Hazardous Waste Code:</i>					D039	
<i>Waste Code Description:</i>					TETRACHLOROETHYLENE	
<i>Hazardous Waste Code:</i>					D040	
<i>Waste Code Description:</i>					TRICHLOROETHYLENE	
<i>Hazardous Waste Code:</i>					D041	

Map Key	Number of Records	Direction	Distance (mi/ft)	Elev/Diff (ft)	Site	DB
Waste Code Description:		2,4,5-TRICHLOROPHENOL				
Hazardous Waste Code:		D042				
Waste Code Description:		2,4,6-TRICHLOROPHENOL				
Hazardous Waste Code:		D043				
Waste Code Description:		VINYL CHLORIDE				
Hazardous Waste Code:		F002				
Waste Code Description:		THE FOLLOWING SPENT HALOGENATED SOLVENTS: TETRACHLOROETHYLENE, METHYLENE CHLORIDE, TRICHLOROETHYLENE, 1,1,1-TRICHLOROETHANE, CHLOROBENZENE, 1,1,2-TRICHLORO-1,2,2-TRIFLUOROETHANE, ORTHO-DICHLOROBENZENE, TRICHLOROFLUOROMETHANE, AND 1,1,2, TRICHLOROETHANE; ALL SPENT SOLVENT MIXTURES/BLENDS CONTAINING, BEFORE USE, A TOTAL OF TEN PERCENT OR MORE (BY VOLUME) OF ONE OR MORE OF THE ABOVE HALOGENATED SOLVENTS OR THOSE SOLVENTS LISTED IN F001, F004, AND F005; AND STILL BOTTOMS FROM THE RECOVERY OF THESE SPENT SOLVENTS AND SPENT SOLVENT MIXTURES.				
Hazardous Waste Code:		F003				
Waste Code Description:		THE FOLLOWING SPENT NONHALOGENATED SOLVENTS: XYLENE, ACETONE, ETHYL ACETATE, ETHYL BENZENE, ETHYL ETHER, METHYL ISOBUTYL KETONE, N-BUTYL ALCOHOL, CYCLOHEXANONE, AND METHANOL; ALL SPENT SOLVENT MIXTURES/BLENDS CONTAINING, BEFORE USE, ONLY THE ABOVE SPENT NONHALOGENATED SOLVENTS; AND ALL SPENT SOLVENT MIXTURES/BLENDS CONTAINING, BEFORE USE, ONE OR MORE OF THE ABOVE NONHALOGENATED SOLVENTS, AND A TOTAL OF TEN PERCENT OR MORE (BY VOLUME) OF ONE OR MORE OF THOSE SOLVENTS LISTED IN F001, F002, F004, AND F005; AND STILL BOTTOMS FROM THE RECOVERY OF THESE SPENT SOLVENTS AND SPENT SOLVENT MIXTURES.				
Hazardous Waste Code:		F005				
Waste Code Description:		THE FOLLOWING SPENT NONHALOGENATED SOLVENTS: TOLUENE, METHYL ETHYL KETONE, CARBON DISULFIDE, ISOBUTANOL, PYRIDINE, BENZENE, 2-ETHOXYETHANOL, AND 2-NITROPROPANE; ALL SPENT SOLVENT MIXTURES/BLENDS CONTAINING, BEFORE USE, A TOTAL OF TEN PERCENT OR MORE (BY VOLUME) OF ONE OR MORE OF THE ABOVE NONHALOGENATED SOLVENTS OR THOSE SOLVENTS LISTED IN F001, F002, OR F004; AND STILL BOTTOMS FROM THE RECOVERY OF THESE SPENT SOLVENTS AND SPENT SOLVENT MIXTURES.				
<u>Hazardous Waste Handler Details</u>						
Sequence No:		4				
Receive Date:		20160328				
Handler Name:		SAFETY KLEEN SYSTEMS INCORPORATED				
Federal Waste Generator Code:		1				
Generator Code Description:		Large Quantity Generator				
Source Type:		Annual/Biennial Report update with Notification				
<u>Waste Code Details</u>						
Hazardous Waste Code:		D001				
Waste Code Description:		IGNITABLE WASTE				
Hazardous Waste Code:		D004				
Waste Code Description:		ARSENIC				
Hazardous Waste Code:		D005				
Waste Code Description:		BARIUM				
Hazardous Waste Code:		D006				
Waste Code Description:		CADMIUM				
Hazardous Waste Code:		D007				
Waste Code Description:		CHROMIUM				
Hazardous Waste Code:		D008				
Waste Code Description:		LEAD				
Hazardous Waste Code:		D009				
Waste Code Description:		MERCURY				

Map Key	Number of Records	Direction	Distance (mi/ft)	Elev/Diff (ft)	Site	DB
Hazardous Waste Code:			D010			
Waste Code Description:			SELENIUM			
Hazardous Waste Code:			D011			
Waste Code Description:			SILVER			
Hazardous Waste Code:			D018			
Waste Code Description:			BENZENE			
Hazardous Waste Code:			D019			
Waste Code Description:			CARBON TETRACHLORIDE			
Hazardous Waste Code:			D021			
Waste Code Description:			CHLOROBENZENE			
Hazardous Waste Code:			D022			
Waste Code Description:			CHLOROFORM			
Hazardous Waste Code:			D023			
Waste Code Description:			O-CRESOL			
Hazardous Waste Code:			D024			
Waste Code Description:			M-CRESOL			
Hazardous Waste Code:			D025			
Waste Code Description:			P-CRESOL			
Hazardous Waste Code:			D026			
Waste Code Description:			CRESOL			
Hazardous Waste Code:			D027			
Waste Code Description:			1,4-DICHLOROBENZENE			
Hazardous Waste Code:			D028			
Waste Code Description:			1,2-DICHLOROETHANE			
Hazardous Waste Code:			D029			
Waste Code Description:			1,1-DICHLOROETHYLENE			
Hazardous Waste Code:			D030			
Waste Code Description:			2,4-DINITROTOLUENE			
Hazardous Waste Code:			D032			
Waste Code Description:			HEXACHLOROBENZENE			
Hazardous Waste Code:			D033			
Waste Code Description:			HEXACHLOROBUTADIENE			
Hazardous Waste Code:			D034			
Waste Code Description:			HEXACHLOROETHANE			
Hazardous Waste Code:			D035			
Waste Code Description:			METHYL ETHYL KETONE			
Hazardous Waste Code:			D036			
Waste Code Description:			NITROBENZENE			
Hazardous Waste Code:			D037			
Waste Code Description:			PENTACHLOROPHENOL			
Hazardous Waste Code:			D038			
Waste Code Description:			PYRIDINE			
Hazardous Waste Code:			D039			
Waste Code Description:			TETRACHLOROETHYLENE			
Hazardous Waste Code:			D040			
Waste Code Description:			TRICHLOROETHYLENE			

Map Key	Number of Records	Direction	Distance (mi/ft)	Elev/Diff (ft)	Site	DB
Hazardous Waste Code:			D041			
Waste Code Description:			2,4,5-TRICHLOROPHENOL			
Hazardous Waste Code:			D042			
Waste Code Description:			2,4,6-TRICHLOROPHENOL			
Hazardous Waste Code:			D043			
Waste Code Description:			VINYL CHLORIDE			
Hazardous Waste Code:			F002			
Waste Code Description:			THE FOLLOWING SPENT HALOGENATED SOLVENTS: TETRACHLOROETHYLENE, METHYLENE CHLORIDE, TRICHLOROETHYLENE, 1,1,1-TRICHLOROETHANE, CHLOROENZENE, 1,1,2-TRICHLORO-1,2,2-TRIFLUOROETHANE, ORTHO-DICHLOROBENZENE, TRICHLOROFUOROMETHANE, AND 1,1,2, TRICHLOROETHANE; ALL SPENT SOLVENT MIXTURES/BLENDS CONTAINING, BEFORE USE, A TOTAL OF TEN PERCENT OR MORE (BY VOLUME) OF ONE OR MORE OF THE ABOVE HALOGENATED SOLVENTS OR THOSE SOLVENTS LISTED IN F001, F004, AND F005; AND STILL BOTTOMS FROM THE RECOVERY OF THESE SPENT SOLVENTS AND SPENT SOLVENT MIXTURES.			
Hazardous Waste Code:			F003			
Waste Code Description:			THE FOLLOWING SPENT NONHALOGENATED SOLVENTS: XYLENE, ACETONE, ETHYL ACETATE, ETHYL BENZENE, ETHYL ETHER, METHYL ISOBUTYL KETONE, N-BUTYL ALCOHOL, CYCLOHEXANONE, AND METHANOL; ALL SPENT SOLVENT MIXTURES/BLENDS CONTAINING, BEFORE USE, ONLY THE ABOVE SPENT NONHALOGENATED SOLVENTS; AND ALL SPENT SOLVENT MIXTURES/BLENDS CONTAINING, BEFORE USE, ONE OR MORE OF THE ABOVE NONHALOGENATED SOLVENTS, AND A TOTAL OF TEN PERCENT OR MORE (BY VOLUME) OF ONE OR MORE OF THOSE SOLVENTS LISTED IN F001, F002, F004, AND F005; AND STILL BOTTOMS FROM THE RECOVERY OF THESE SPENT SOLVENTS AND SPENT SOLVENT MIXTURES.			
Hazardous Waste Code:			F005			
Waste Code Description:			THE FOLLOWING SPENT NONHALOGENATED SOLVENTS: TOLUENE, METHYL ETHYL KETONE, CARBON DISULFIDE, ISOBUTANOL, PYRIDINE, BENZENE, 2-ETHOXYETHANOL, AND 2-NITROPROPANE; ALL SPENT SOLVENT MIXTURES/BLENDS CONTAINING, BEFORE USE, A TOTAL OF TEN PERCENT OR MORE (BY VOLUME) OF ONE OR MORE OF THE ABOVE NONHALOGENATED SOLVENTS OR THOSE SOLVENTS LISTED IN F001, F002, OR F004; AND STILL BOTTOMS FROM THE RECOVERY OF THESE SPENT SOLVENTS AND SPENT SOLVENT MIXTURES.			

Hazardous Waste Handler Details

Sequence No: 13
Receive Date: 20160328
Handler Name: SAFETY KLEEN SYSTEMS INCORPORATED
Federal Waste Generator Code: 1
Generator Code Description: Large Quantity Generator
Source Type: Notification

Waste Code Details

Hazardous Waste Code: D001
Waste Code Description: IGNITABLE WASTE

Hazardous Waste Code: D004
Waste Code Description: ARSENIC

Hazardous Waste Code: D005
Waste Code Description: BARIUM

Hazardous Waste Code: D006
Waste Code Description: CADMIUM

Hazardous Waste Code: D007
Waste Code Description: CHROMIUM

Hazardous Waste Code: D008
Waste Code Description: LEAD

Hazardous Waste Code: D009
Waste Code Description: MERCURY

Map Key	Number of Records	Direction	Distance (mi/ft)	Elev/Diff (ft)	Site	DB
Hazardous Waste Code: Waste Code Description:					D010 SELENIUM	
Hazardous Waste Code: Waste Code Description:					D011 SILVER	
Hazardous Waste Code: Waste Code Description:					D018 BENZENE	
Hazardous Waste Code: Waste Code Description:					D019 CARBON TETRACHLORIDE	
Hazardous Waste Code: Waste Code Description:					D021 CHLOROBENZENE	
Hazardous Waste Code: Waste Code Description:					D022 CHLOROFORM	
Hazardous Waste Code: Waste Code Description:					D023 O-CRESOL	
Hazardous Waste Code: Waste Code Description:					D024 M-CRESOL	
Hazardous Waste Code: Waste Code Description:					D025 P-CRESOL	
Hazardous Waste Code: Waste Code Description:					D026 CRESOL	
Hazardous Waste Code: Waste Code Description:					D027 1,4-DICHLOROBENZENE	
Hazardous Waste Code: Waste Code Description:					D028 1,2-DICHLOROETHANE	
Hazardous Waste Code: Waste Code Description:					D029 1,1-DICHLOROETHYLENE	
Hazardous Waste Code: Waste Code Description:					D030 2,4-DINITROTOLUENE	
Hazardous Waste Code: Waste Code Description:					D032 HEXACHLOROBENZENE	
Hazardous Waste Code: Waste Code Description:					D033 HEXACHLOROBUTADIENE	
Hazardous Waste Code: Waste Code Description:					D034 HEXACHLOROETHANE	
Hazardous Waste Code: Waste Code Description:					D035 METHYL ETHYL KETONE	
Hazardous Waste Code: Waste Code Description:					D036 NITROBENZENE	
Hazardous Waste Code: Waste Code Description:					D037 PENTACHLOROPHENOL	
Hazardous Waste Code: Waste Code Description:					D038 PYRIDINE	
Hazardous Waste Code: Waste Code Description:					D039 TETRACHLOROETHYLENE	
Hazardous Waste Code: Waste Code Description:					D040 TRICHLORETHYLENE	

Map Key	Number of Records	Direction	Distance (mi/ft)	Elev/Diff (ft)	Site	DB
Hazardous Waste Code:			D041			
Waste Code Description:			2,4,5-TRICHLOROPHENOL			
Hazardous Waste Code:			D042			
Waste Code Description:			2,4,6-TRICHLOROPHENOL			
Hazardous Waste Code:			D043			
Waste Code Description:			VINYL CHLORIDE			
Hazardous Waste Code:			F002			
Waste Code Description:			THE FOLLOWING SPENT HALOGENATED SOLVENTS: TETRACHLOROETHYLENE, METHYLENE CHLORIDE, TRICHLOROETHYLENE, 1,1,1-TRICHLOROETHANE, CHLOROBENZENE, 1,1,2-TRICHLORO-1,2,2-TRIFLUOROETHANE, ORTHO-DICHLOROBENZENE, TRICHLOROFLUOROMETHANE, AND 1,1,2, TRICHLOROETHANE; ALL SPENT SOLVENT MIXTURES/BLENDS CONTAINING, BEFORE USE, A TOTAL OF TEN PERCENT OR MORE (BY VOLUME) OF ONE OR MORE OF THE ABOVE HALOGENATED SOLVENTS OR THOSE SOLVENTS LISTED IN F001, F004, AND F005; AND STILL BOTTOMS FROM THE RECOVERY OF THESE SPENT SOLVENTS AND SPENT SOLVENT MIXTURES.			
Hazardous Waste Code:			F003			
Waste Code Description:			THE FOLLOWING SPENT NONHALOGENATED SOLVENTS: XYLENE, ACETONE, ETHYL ACETATE, ETHYL BENZENE, ETHYL ETHER, METHYL ISOBUTYL KETONE, N-BUTYL ALCOHOL, CYCLOHEXANONE, AND METHANOL; ALL SPENT SOLVENT MIXTURES/BLENDS CONTAINING, BEFORE USE, ONLY THE ABOVE SPENT NONHALOGENATED SOLVENTS; AND ALL SPENT SOLVENT MIXTURES/BLENDS CONTAINING, BEFORE USE, ONE OR MORE OF THE ABOVE NONHALOGENATED SOLVENTS, AND A TOTAL OF TEN PERCENT OR MORE (BY VOLUME) OF ONE OR MORE OF THOSE SOLVENTS LISTED IN F001, F002, F004, AND F005; AND STILL BOTTOMS FROM THE RECOVERY OF THESE SPENT SOLVENTS AND SPENT SOLVENT MIXTURES.			
Hazardous Waste Code:			F005			
Waste Code Description:			THE FOLLOWING SPENT NONHALOGENATED SOLVENTS: TOLUENE, METHYL ETHYL KETONE, CARBON DISULFIDE, ISOBUTANOL, PYRIDINE, BENZENE, 2-ETHOXYETHANOL, AND 2-NITROPROPANE; ALL SPENT SOLVENT MIXTURES/BLENDS CONTAINING, BEFORE USE, A TOTAL OF TEN PERCENT OR MORE (BY VOLUME) OF ONE OR MORE OF THE ABOVE NONHALOGENATED SOLVENTS OR THOSE SOLVENTS LISTED IN F001, F002, OR F004; AND STILL BOTTOMS FROM THE RECOVERY OF THESE SPENT SOLVENTS AND SPENT SOLVENT MIXTURES.			

Hazardous Waste Handler Details

Sequence No: 14
Receive Date: 20170227
Handler Name: SAFETY KLEEN SYSTEMS INCORPORATED
Federal Waste Generator Code: 1
Generator Code Description: Large Quantity Generator
Source Type: Notification

Waste Code Details

Hazardous Waste Code: D001
Waste Code Description: IGNITABLE WASTE

Hazardous Waste Code: D004
Waste Code Description: ARSENIC

Hazardous Waste Code: D005
Waste Code Description: BARIUM

Hazardous Waste Code: D006
Waste Code Description: CADMIUM

Hazardous Waste Code: D007
Waste Code Description: CHROMIUM

Hazardous Waste Code: D008
Waste Code Description: LEAD

Hazardous Waste Code: D009

Map Key	Number of Records	Direction	Distance (mi/ft)	Elev/Diff (ft)	Site	DB
<i>Waste Code Description:</i>					MERCURY	
<i>Hazardous Waste Code:</i>					D010	
<i>Waste Code Description:</i>					SELENIUM	
<i>Hazardous Waste Code:</i>					D011	
<i>Waste Code Description:</i>					SILVER	
<i>Hazardous Waste Code:</i>					D018	
<i>Waste Code Description:</i>					BENZENE	
<i>Hazardous Waste Code:</i>					D019	
<i>Waste Code Description:</i>					CARBON TETRACHLORIDE	
<i>Hazardous Waste Code:</i>					D021	
<i>Waste Code Description:</i>					CHLOROBENZENE	
<i>Hazardous Waste Code:</i>					D022	
<i>Waste Code Description:</i>					CHLOROFORM	
<i>Hazardous Waste Code:</i>					D023	
<i>Waste Code Description:</i>					O-CRESOL	
<i>Hazardous Waste Code:</i>					D024	
<i>Waste Code Description:</i>					M-CRESOL	
<i>Hazardous Waste Code:</i>					D025	
<i>Waste Code Description:</i>					P-CRESOL	
<i>Hazardous Waste Code:</i>					D026	
<i>Waste Code Description:</i>					CRESOL	
<i>Hazardous Waste Code:</i>					D027	
<i>Waste Code Description:</i>					1,4-DICHLOROBENZENE	
<i>Hazardous Waste Code:</i>					D028	
<i>Waste Code Description:</i>					1,2-DICHLOROETHANE	
<i>Hazardous Waste Code:</i>					D029	
<i>Waste Code Description:</i>					1,1-DICHLOROETHYLENE	
<i>Hazardous Waste Code:</i>					D030	
<i>Waste Code Description:</i>					2,4-DINITROTOLUENE	
<i>Hazardous Waste Code:</i>					D032	
<i>Waste Code Description:</i>					HEXACHLOROBENZENE	
<i>Hazardous Waste Code:</i>					D033	
<i>Waste Code Description:</i>					HEXACHLOROBUTADIENE	
<i>Hazardous Waste Code:</i>					D034	
<i>Waste Code Description:</i>					HEXACHLOROETHANE	
<i>Hazardous Waste Code:</i>					D035	
<i>Waste Code Description:</i>					METHYL ETHYL KETONE	
<i>Hazardous Waste Code:</i>					D036	
<i>Waste Code Description:</i>					NITROBENZENE	
<i>Hazardous Waste Code:</i>					D037	
<i>Waste Code Description:</i>					PENTACHLOROPHENOL	
<i>Hazardous Waste Code:</i>					D038	
<i>Waste Code Description:</i>					PYRIDINE	
<i>Hazardous Waste Code:</i>					D039	
<i>Waste Code Description:</i>					TETRACHLOROETHYLENE	
<i>Hazardous Waste Code:</i>					D040	

Map Key	Number of Records	Direction	Distance (mi/ft)	Elev/Diff (ft)	Site	DB
Waste Code Description:		TRICHLOROETHYLENE				
Hazardous Waste Code:		D041				
Waste Code Description:		2,4,5-TRICHLOROPHENOL				
Hazardous Waste Code:		D042				
Waste Code Description:		2,4,6-TRICHLOROPHENOL				
Hazardous Waste Code:		D043				
Waste Code Description:		VINYL CHLORIDE				
Hazardous Waste Code:		F002				
Waste Code Description:		THE FOLLOWING SPENT HALOGENATED SOLVENTS: TETRACHLOROETHYLENE, METHYLENE CHLORIDE, TRICHLOROETHYLENE, 1,1,1-TRICHLOROETHANE, CHLOROBENZENE, 1,1,2-TRICHLORO-1,2,2-TRIFLUOROETHANE, ORTHO-DICHLOROBENZENE, TRICHLOROFLUOROMETHANE, AND 1,1,2, TRICHLOROETHANE; ALL SPENT SOLVENT MIXTURES/BLENDS CONTAINING, BEFORE USE, A TOTAL OF TEN PERCENT OR MORE (BY VOLUME) OF ONE OR MORE OF THE ABOVE HALOGENATED SOLVENTS OR THOSE SOLVENTS LISTED IN F001, F004, AND F005; AND STILL BOTTOMS FROM THE RECOVERY OF THESE SPENT SOLVENTS AND SPENT SOLVENT MIXTURES.				
Hazardous Waste Code:		F003				
Waste Code Description:		THE FOLLOWING SPENT NONHALOGENATED SOLVENTS: XYLENE, ACETONE, ETHYL ACETATE, ETHYL BENZENE, ETHYL ETHER, METHYL ISOBUTYL KETONE, N-BUTYL ALCOHOL, CYCLOHEXANONE, AND METHANOL; ALL SPENT SOLVENT MIXTURES/BLENDS CONTAINING, BEFORE USE, ONLY THE ABOVE SPENT NONHALOGENATED SOLVENTS; AND ALL SPENT SOLVENT MIXTURES/BLENDS CONTAINING, BEFORE USE, ONE OR MORE OF THE ABOVE NONHALOGENATED SOLVENTS, AND A TOTAL OF TEN PERCENT OR MORE (BY VOLUME) OF ONE OR MORE OF THOSE SOLVENTS LISTED IN F001, F002, F004, AND F005; AND STILL BOTTOMS FROM THE RECOVERY OF THESE SPENT SOLVENTS AND SPENT SOLVENT MIXTURES.				
Hazardous Waste Code:		F005				
Waste Code Description:		THE FOLLOWING SPENT NONHALOGENATED SOLVENTS: TOLUENE, METHYL ETHYL KETONE, CARBON DISULFIDE, ISOBUTANOL, PYRIDINE, BENZENE, 2-ETHOXYETHANOL, AND 2-NITROPROPANE; ALL SPENT SOLVENT MIXTURES/BLENDS CONTAINING, BEFORE USE, A TOTAL OF TEN PERCENT OR MORE (BY VOLUME) OF ONE OR MORE OF THE ABOVE NONHALOGENATED SOLVENTS OR THOSE SOLVENTS LISTED IN F001, F002, OR F004; AND STILL BOTTOMS FROM THE RECOVERY OF THESE SPENT SOLVENTS AND SPENT SOLVENT MIXTURES.				

Hazardous Waste Handler Details

Sequence No: 5
Receive Date: 20180301
Handler Name: SAFETY KLEEN SYSTEMS INCORPORATION
Federal Waste Generator Code: 1
Generator Code Description: Large Quantity Generator
Source Type: Annual/Biennial Report update with Notification

Waste Code Details

Hazardous Waste Code: D001
Waste Code Description: IGNITABLE WASTE

Hazardous Waste Code: D004
Waste Code Description: ARSENIC

Hazardous Waste Code: D005
Waste Code Description: BARIUM

Hazardous Waste Code: D006
Waste Code Description: CADMIUM

Hazardous Waste Code: D007
Waste Code Description: CHROMIUM

Hazardous Waste Code: D008
Waste Code Description: LEAD

Map Key	Number of Records	Direction	Distance (mi/ft)	Elev/Diff (ft)	Site	DB
Hazardous Waste Code:						
Waste Code Description:						
			D009			
			MERCURY			
Hazardous Waste Code:			D010			
Waste Code Description:			SELENIUM			
Hazardous Waste Code:			D011			
Waste Code Description:			SILVER			
Hazardous Waste Code:			D018			
Waste Code Description:			BENZENE			
Hazardous Waste Code:			D019			
Waste Code Description:			CARBON TETRACHLORIDE			
Hazardous Waste Code:			D021			
Waste Code Description:			CHLOROBENZENE			
Hazardous Waste Code:			D022			
Waste Code Description:			CHLOROFORM			
Hazardous Waste Code:			D023			
Waste Code Description:			O-CRESOL			
Hazardous Waste Code:			D024			
Waste Code Description:			M-CRESOL			
Hazardous Waste Code:			D025			
Waste Code Description:			P-CRESOL			
Hazardous Waste Code:			D026			
Waste Code Description:			CRESOL			
Hazardous Waste Code:			D027			
Waste Code Description:			1,4-DICHLOROBENZENE			
Hazardous Waste Code:			D028			
Waste Code Description:			1,2-DICHLOROETHANE			
Hazardous Waste Code:			D029			
Waste Code Description:			1,1-DICHLOROETHYLENE			
Hazardous Waste Code:			D030			
Waste Code Description:			2,4-DINITROTOLUENE			
Hazardous Waste Code:			D032			
Waste Code Description:			HEXACHLOROBENZENE			
Hazardous Waste Code:			D033			
Waste Code Description:			HEXACHLOROBUTADIENE			
Hazardous Waste Code:			D034			
Waste Code Description:			HEXACHLOROETHANE			
Hazardous Waste Code:			D035			
Waste Code Description:			METHYL ETHYL KETONE			
Hazardous Waste Code:			D036			
Waste Code Description:			NITROBENZENE			
Hazardous Waste Code:			D037			
Waste Code Description:			PENTACHLOROPHENOL			
Hazardous Waste Code:			D038			
Waste Code Description:			PYRIDINE			
Hazardous Waste Code:			D039			
Waste Code Description:			TETRACHLOROETHYLENE			

Map Key	Number of Records	Direction	Distance (mi/ft)	Elev/Diff (ft)	Site	DB	
Hazardous Waste Code:			D040				
Waste Code Description:			TRICHLOROETHYLENE				
Hazardous Waste Code:			D041				
Waste Code Description:			2,4,5-TRICHLOROPHENOL				
Hazardous Waste Code:			D042				
Waste Code Description:			2,4,6-TRICHLOROPHENOL				
Hazardous Waste Code:			D043				
Waste Code Description:			VINYL CHLORIDE				
Hazardous Waste Code:			F002				
Waste Code Description:			THE FOLLOWING SPENT HALOGENATED SOLVENTS: TETRACHLOROETHYLENE, METHYLENE CHLORIDE, TRICHLOROETHYLENE, 1,1,1-TRICHLOROETHANE, CHLOROBENZENE, 1,1,2-TRICHLORO-1,2,2-TRIFLUOROETHANE, ORTHO-DICHLOROBENZENE, TRICHLOROFLUOROMETHANE, AND 1,1,2, TRICHLOROETHANE; ALL SPENT SOLVENT MIXTURES/BLENDS CONTAINING, BEFORE USE, A TOTAL OF TEN PERCENT OR MORE (BY VOLUME) OF ONE OR MORE OF THE ABOVE HALOGENATED SOLVENTS OR THOSE SOLVENTS LISTED IN F001, F004, AND F005; AND STILL BOTTOMS FROM THE RECOVERY OF THESE SPENT SOLVENTS AND SPENT SOLVENT MIXTURES.				
Hazardous Waste Code:			F003				
Waste Code Description:			THE FOLLOWING SPENT NONHALOGENATED SOLVENTS: XYLENE, ACETONE, ETHYL ACETATE, ETHYL BENZENE, ETHYL ETHER, METHYL ISOBUTYL KETONE, N-BUTYL ALCOHOL, CYCLOHEXANONE, AND METHANOL; ALL SPENT SOLVENT MIXTURES/BLENDS CONTAINING, BEFORE USE, ONLY THE ABOVE SPENT NONHALOGENATED SOLVENTS; AND ALL SPENT SOLVENT MIXTURES/BLENDS CONTAINING, BEFORE USE, ONE OR MORE OF THE ABOVE NONHALOGENATED SOLVENTS, AND A TOTAL OF TEN PERCENT OR MORE (BY VOLUME) OF ONE OR MORE OF THOSE SOLVENTS LISTED IN F001, F002, F004, AND F005; AND STILL BOTTOMS FROM THE RECOVERY OF THESE SPENT SOLVENTS AND SPENT SOLVENT MIXTURES.				
Hazardous Waste Code:			F005				
Waste Code Description:			THE FOLLOWING SPENT NONHALOGENATED SOLVENTS: TOLUENE, METHYL ETHYL KETONE, CARBON DISULFIDE, ISOBUTANOL, PYRIDINE, BENZENE, 2-ETHOXYETHANOL, AND 2-NITROPROPANE; ALL SPENT SOLVENT MIXTURES/BLENDS CONTAINING, BEFORE USE, A TOTAL OF TEN PERCENT OR MORE (BY VOLUME) OF ONE OR MORE OF THE ABOVE NONHALOGENATED SOLVENTS OR THOSE SOLVENTS LISTED IN F001, F002, OR F004; AND STILL BOTTOMS FROM THE RECOVERY OF THESE SPENT SOLVENTS AND SPENT SOLVENT MIXTURES.				

Hazardous Waste Handler Details

Sequence No: 15
Receive Date: 20190423
Handler Name: SAFETY KLEEN SYSTEMS INCORPORATION
Federal Waste Generator Code: 1
Generator Code Description: Large Quantity Generator
Source Type: Notification

Waste Code Details

Hazardous Waste Code: D001
Waste Code Description: IGNITABLE WASTE

Hazardous Waste Handler Details

Sequence No: 6
Receive Date: 20200203
Handler Name: SAFETY-KLEEN SYSTEMS, INC.
Federal Waste Generator Code: 1
Generator Code Description: Large Quantity Generator
Source Type: Annual/Biennial Report update with Notification

Waste Code Details

Hazardous Waste Code: D001

Map Key	Number of Records	Direction	Distance (mi/ft)	Elev/Diff (ft)	Site	DB
Waste Code Description:			IGNITABLE WASTE			
Hazardous Waste Code:			D004			
Waste Code Description:			ARSENIC			
Hazardous Waste Code:			D005			
Waste Code Description:			BARIUM			
Hazardous Waste Code:			D006			
Waste Code Description:			CADMIUM			
Hazardous Waste Code:			D007			
Waste Code Description:			CHROMIUM			
Hazardous Waste Code:			D008			
Waste Code Description:			LEAD			
Hazardous Waste Code:			D009			
Waste Code Description:			MERCURY			
Hazardous Waste Code:			D010			
Waste Code Description:			SELENIUM			
Hazardous Waste Code:			D011			
Waste Code Description:			SILVER			
Hazardous Waste Code:			D018			
Waste Code Description:			BENZENE			
Hazardous Waste Code:			D019			
Waste Code Description:			CARBON TETRACHLORIDE			
Hazardous Waste Code:			D021			
Waste Code Description:			CHLOROBENZENE			
Hazardous Waste Code:			D022			
Waste Code Description:			CHLOROFORM			
Hazardous Waste Code:			D023			
Waste Code Description:			O-CRESOL			
Hazardous Waste Code:			D024			
Waste Code Description:			M-CRESOL			
Hazardous Waste Code:			D025			
Waste Code Description:			P-CRESOL			
Hazardous Waste Code:			D026			
Waste Code Description:			CRESOL			
Hazardous Waste Code:			D027			
Waste Code Description:			1,4-DICHLOROBENZENE			
Hazardous Waste Code:			D028			
Waste Code Description:			1,2-DICHLOROETHANE			
Hazardous Waste Code:			D029			
Waste Code Description:			1,1-DICHLOROETHYLENE			
Hazardous Waste Code:			D030			
Waste Code Description:			2,4-DINITROTOLUENE			
Hazardous Waste Code:			D032			
Waste Code Description:			HEXACHLOROBENZENE			
Hazardous Waste Code:			D033			
Waste Code Description:			HEXACHLOROBUTADIENE			
Hazardous Waste Code:			D034			

Map Key	Number of Records	Direction	Distance (mi/ft)	Elev/Diff (ft)	Site	DB	
Waste Code Description:			HEXACHLOROETHANE				
Hazardous Waste Code:			D035				
Waste Code Description:			METHYL ETHYL KETONE				
Hazardous Waste Code:			D036				
Waste Code Description:			NITROBENZENE				
Hazardous Waste Code:			D037				
Waste Code Description:			PENTACHLOROPHENOL				
Hazardous Waste Code:			D038				
Waste Code Description:			PYRIDINE				
Hazardous Waste Code:			D039				
Waste Code Description:			TETRACHLOROETHYLENE				
Hazardous Waste Code:			D040				
Waste Code Description:			TRICHLOROETHYLENE				
Hazardous Waste Code:			D041				
Waste Code Description:			2,4,5-TRICHLOROPHENOL				
Hazardous Waste Code:			D042				
Waste Code Description:			2,4,6-TRICHLOROPHENOL				
Hazardous Waste Code:			D043				
Waste Code Description:			VINYL CHLORIDE				
Hazardous Waste Code:			F002				
Waste Code Description:			THE FOLLOWING SPENT HALOGENATED SOLVENTS: TETRACHLOROETHYLENE, METHYLENE CHLORIDE, TRICHLOROETHYLENE, 1,1,1-TRICHLOROETHANE, CHLOROBENZENE, 1,1,2-TRICHLORO-1,2,2-TRIFLUOROETHANE, ORTHO-DICHLOROBENZENE, TRICHLOROFLUOROMETHANE, AND 1,1,2, TRICHLOROETHANE; ALL SPENT SOLVENT MIXTURES/BLENDS CONTAINING, BEFORE USE, A TOTAL OF TEN PERCENT OR MORE (BY VOLUME) OF ONE OR MORE OF THE ABOVE HALOGENATED SOLVENTS OR THOSE SOLVENTS LISTED IN F001, F004, AND F005; AND STILL BOTTOMS FROM THE RECOVERY OF THESE SPENT SOLVENTS AND SPENT SOLVENT MIXTURES.				
Hazardous Waste Code:			F003				
Waste Code Description:			THE FOLLOWING SPENT NONHALOGENATED SOLVENTS: XYLENE, ACETONE, ETHYL ACETATE, ETHYL BENZENE, ETHYL ETHER, METHYL ISOBUTYL KETONE, N-BUTYL ALCOHOL, CYCLOHEXANONE, AND METHANOL; ALL SPENT SOLVENT MIXTURES/BLENDS CONTAINING, BEFORE USE, ONLY THE ABOVE SPENT NONHALOGENATED SOLVENTS; AND ALL SPENT SOLVENT MIXTURES/BLENDS CONTAINING, BEFORE USE, ONE OR MORE OF THE ABOVE NONHALOGENATED SOLVENTS, AND A TOTAL OF TEN PERCENT OR MORE (BY VOLUME) OF ONE OR MORE OF THOSE SOLVENTS LISTED IN F001, F002, F004, AND F005; AND STILL BOTTOMS FROM THE RECOVERY OF THESE SPENT SOLVENTS AND SPENT SOLVENT MIXTURES.				
Hazardous Waste Code:			F005				
Waste Code Description:			THE FOLLOWING SPENT NONHALOGENATED SOLVENTS: TOLUENE, METHYL ETHYL KETONE, CARBON DISULFIDE, ISOBUTANOL, PYRIDINE, BENZENE, 2-ETHOXYETHANOL, AND 2-NITROPROPANE; ALL SPENT SOLVENT MIXTURES/BLENDS CONTAINING, BEFORE USE, A TOTAL OF TEN PERCENT OR MORE (BY VOLUME) OF ONE OR MORE OF THE ABOVE NONHALOGENATED SOLVENTS OR THOSE SOLVENTS LISTED IN F001, F002, OR F004; AND STILL BOTTOMS FROM THE RECOVERY OF THESE SPENT SOLVENTS AND SPENT SOLVENT MIXTURES.				

Hazardous Waste Handler Details

Sequence No: 7
Receive Date: 20210204
Handler Name: SAFETY-KLEEN SYSTEMS, INC.
Federal Waste Generator Code: 1
Generator Code Description: Large Quantity Generator
Source Type: Annual/Biennial Report update with Notification

Waste Code Details

Map Key	Number of Records	Direction	Distance (mi/ft)	Elev/Diff (ft)	Site	DB
Hazardous Waste Code:			D001			
Waste Code Description:			IGNITABLE WASTE			
Hazardous Waste Code:			D004			
Waste Code Description:			ARSENIC			
Hazardous Waste Code:			D005			
Waste Code Description:			BARIUM			
Hazardous Waste Code:			D006			
Waste Code Description:			CADMIUM			
Hazardous Waste Code:			D007			
Waste Code Description:			CHROMIUM			
Hazardous Waste Code:			D008			
Waste Code Description:			LEAD			
Hazardous Waste Code:			D009			
Waste Code Description:			MERCURY			
Hazardous Waste Code:			D010			
Waste Code Description:			SELENIUM			
Hazardous Waste Code:			D011			
Waste Code Description:			SILVER			
Hazardous Waste Code:			D018			
Waste Code Description:			BENZENE			
Hazardous Waste Code:			D019			
Waste Code Description:			CARBON TETRACHLORIDE			
Hazardous Waste Code:			D021			
Waste Code Description:			CHLOROBENZENE			
Hazardous Waste Code:			D022			
Waste Code Description:			CHLOROFORM			
Hazardous Waste Code:			D023			
Waste Code Description:			O-CRESOL			
Hazardous Waste Code:			D024			
Waste Code Description:			M-CRESOL			
Hazardous Waste Code:			D025			
Waste Code Description:			P-CRESOL			
Hazardous Waste Code:			D026			
Waste Code Description:			CRESOL			
Hazardous Waste Code:			D027			
Waste Code Description:			1,4-DICHLOROBENZENE			
Hazardous Waste Code:			D028			
Waste Code Description:			1,2-DICHLOROETHANE			
Hazardous Waste Code:			D029			
Waste Code Description:			1,1-DICHLOROETHYLENE			
Hazardous Waste Code:			D030			
Waste Code Description:			2,4-DINITROTOLUENE			
Hazardous Waste Code:			D032			
Waste Code Description:			HEXACHLOROBENZENE			
Hazardous Waste Code:			D033			
Waste Code Description:			HEXACHLOROBUTADIENE			

Map Key	Number of Records	Direction	Distance (mi/ft)	Elev/Diff (ft)	Site	DB	
Hazardous Waste Code:			D034				
Waste Code Description:			HEXACHLOROETHANE				
Hazardous Waste Code:			D035				
Waste Code Description:			METHYL ETHYL KETONE				
Hazardous Waste Code:			D036				
Waste Code Description:			NITROBENZENE				
Hazardous Waste Code:			D037				
Waste Code Description:			PENTACHLOROPHENOL				
Hazardous Waste Code:			D038				
Waste Code Description:			PYRIDINE				
Hazardous Waste Code:			D039				
Waste Code Description:			TETRACHLOROETHYLENE				
Hazardous Waste Code:			D040				
Waste Code Description:			TRICHLOROETHYLENE				
Hazardous Waste Code:			D041				
Waste Code Description:			2,4,5-TRICHLOROPHENOL				
Hazardous Waste Code:			D042				
Waste Code Description:			2,4,6-TRICHLOROPHENOL				
Hazardous Waste Code:			D043				
Waste Code Description:			VINYL CHLORIDE				
Hazardous Waste Code:			F002				
Waste Code Description:			THE FOLLOWING SPENT HALOGENATED SOLVENTS: TETRACHLOROETHYLENE, METHYLENE CHLORIDE, TRICHLOROETHYLENE, 1,1,1-TRICHLOROETHANE, CHLOROENZENE, 1,1,2-TRICHLORO-1,2,2-TRIFLUOROETHANE, ORTHO-DICHLOROBENZENE, TRICHLOROFLUOROMETHANE, AND 1,1,2, TRICHLOROETHANE; ALL SPENT SOLVENT MIXTURES/BLENDS CONTAINING, BEFORE USE, A TOTAL OF TEN PERCENT OR MORE (BY VOLUME) OF ONE OR MORE OF THE ABOVE HALOGENATED SOLVENTS OR THOSE SOLVENTS LISTED IN F001, F004, AND F005; AND STILL BOTTOMS FROM THE RECOVERY OF THESE SPENT SOLVENTS AND SPENT SOLVENT MIXTURES.				
Hazardous Waste Code:			F003				
Waste Code Description:			THE FOLLOWING SPENT NONHALOGENATED SOLVENTS: XYLENE, ACETONE, ETHYL ACETATE, ETHYL BENZENE, ETHYL ETHER, METHYL ISOBUTYL KETONE, N-BUTYL ALCOHOL, CYCLOHEXANONE, AND METHANOL; ALL SPENT SOLVENT MIXTURES/BLENDS CONTAINING, BEFORE USE, ONLY THE ABOVE SPENT NONHALOGENATED SOLVENTS; AND ALL SPENT SOLVENT MIXTURES/BLENDS CONTAINING, BEFORE USE, ONE OR MORE OF THE ABOVE NONHALOGENATED SOLVENTS, AND A TOTAL OF TEN PERCENT OR MORE (BY VOLUME) OF ONE OR MORE OF THOSE SOLVENTS LISTED IN F001, F002, F004, AND F005; AND STILL BOTTOMS FROM THE RECOVERY OF THESE SPENT SOLVENTS AND SPENT SOLVENT MIXTURES.				
Hazardous Waste Code:			F005				
Waste Code Description:			THE FOLLOWING SPENT NONHALOGENATED SOLVENTS: TOLUENE, METHYL ETHYL KETONE, CARBON DISULFIDE, ISOBUTANOL, PYRIDINE, BENZENE, 2-ETHOXYETHANOL, AND 2-NITROPROPANE; ALL SPENT SOLVENT MIXTURES/BLENDS CONTAINING, BEFORE USE, A TOTAL OF TEN PERCENT OR MORE (BY VOLUME) OF ONE OR MORE OF THE ABOVE NONHALOGENATED SOLVENTS OR THOSE SOLVENTS LISTED IN F001, F002, OR F004; AND STILL BOTTOMS FROM THE RECOVERY OF THESE SPENT SOLVENTS AND SPENT SOLVENT MIXTURES.				

Hazardous Waste Handler Details

Sequence No: 8
Receive Date: 20220201
Handler Name: SAFETY-KLEEN SYSTEMS, INC.
Federal Waste Generator Code: 1
Generator Code Description: Large Quantity Generator
Source Type: Annual/Biennial Report update with Notification

Waste Code Details

Map Key	Number of Records	Direction	Distance (mi/ft)	Elev/Diff (ft)	Site	DB
Hazardous Waste Code:						
Waste Code Description:						
		D001				
		IGNITABLE WASTE				
Hazardous Waste Code:		D004				
Waste Code Description:		ARSENIC				
Hazardous Waste Code:		D005				
Waste Code Description:		BARIUM				
Hazardous Waste Code:		D006				
Waste Code Description:		CADMIUM				
Hazardous Waste Code:		D007				
Waste Code Description:		CHROMIUM				
Hazardous Waste Code:		D008				
Waste Code Description:		LEAD				
Hazardous Waste Code:		D009				
Waste Code Description:		MERCURY				
Hazardous Waste Code:		D010				
Waste Code Description:		SELENIUM				
Hazardous Waste Code:		D011				
Waste Code Description:		SILVER				
Hazardous Waste Code:		D018				
Waste Code Description:		BENZENE				
Hazardous Waste Code:		D019				
Waste Code Description:		CARBON TETRACHLORIDE				
Hazardous Waste Code:		D021				
Waste Code Description:		CHLOROBENZENE				
Hazardous Waste Code:		D022				
Waste Code Description:		CHLOROFORM				
Hazardous Waste Code:		D023				
Waste Code Description:		O-CRESOL				
Hazardous Waste Code:		D024				
Waste Code Description:		M-CRESOL				
Hazardous Waste Code:		D025				
Waste Code Description:		P-CRESOL				
Hazardous Waste Code:		D026				
Waste Code Description:		CRESOL				
Hazardous Waste Code:		D027				
Waste Code Description:		1,4-DICHLOROBENZENE				
Hazardous Waste Code:		D028				
Waste Code Description:		1,2-DICHLOROETHANE				
Hazardous Waste Code:		D029				
Waste Code Description:		1,1-DICHLOROETHYLENE				
Hazardous Waste Code:		D030				
Waste Code Description:		2,4-DINITROTOLUENE				
Hazardous Waste Code:		D032				
Waste Code Description:		HEXACHLOROBENZENE				
Hazardous Waste Code:		D033				
Waste Code Description:		HEXACHLOROBUTADIENE				

Map Key	Number of Records	Direction	Distance (mi/ft)	Elev/Diff (ft)	Site	DB
Hazardous Waste Code:		D034				
Waste Code Description:		HEXACHLOROETHANE				
Hazardous Waste Code:		D035				
Waste Code Description:		METHYL ETHYL KETONE				
Hazardous Waste Code:		D036				
Waste Code Description:		NITROBENZENE				
Hazardous Waste Code:		D037				
Waste Code Description:		PENTACHLOROPHENOL				
Hazardous Waste Code:		D038				
Waste Code Description:		PYRIDINE				
Hazardous Waste Code:		D039				
Waste Code Description:		TETRACHLOROETHYLENE				
Hazardous Waste Code:		D040				
Waste Code Description:		TRICHLOROETHYLENE				
Hazardous Waste Code:		D041				
Waste Code Description:		2,4,5-TRICHLOROPHENOL				
Hazardous Waste Code:		D042				
Waste Code Description:		2,4,6-TRICHLOROPHENOL				
Hazardous Waste Code:		D043				
Waste Code Description:		VINYL CHLORIDE				
Hazardous Waste Code:		F002				
Waste Code Description:		THE FOLLOWING SPENT HALOGENATED SOLVENTS: TETRACHLOROETHYLENE, METHYLENE CHLORIDE, TRICHLOROETHYLENE, 1,1,1-TRICHLOROETHANE, CHLOROBENZENE, 1,1,2-TRICHLORO-1,2,2-TRIFLUOROETHANE, ORTHO-DICHLOROBENZENE, TRICHLOROFLUOROMETHANE, AND 1,1,2, TRICHLOROETHANE; ALL SPENT SOLVENT MIXTURES/BLENDS CONTAINING, BEFORE USE, A TOTAL OF TEN PERCENT OR MORE (BY VOLUME) OF ONE OR MORE OF THE ABOVE HALOGENATED SOLVENTS OR THOSE SOLVENTS LISTED IN F001, F004, AND F005; AND STILL BOTTOMS FROM THE RECOVERY OF THESE SPENT SOLVENTS AND SPENT SOLVENT MIXTURES.				
Hazardous Waste Code:		F003				
Waste Code Description:		THE FOLLOWING SPENT NONHALOGENATED SOLVENTS: XYLENE, ACETONE, ETHYL ACETATE, ETHYL BENZENE, ETHYL ETHER, METHYL ISOBUTYL KETONE, N-BUTYL ALCOHOL, CYCLOHEXANONE, AND METHANOL; ALL SPENT SOLVENT MIXTURES/BLENDS CONTAINING, BEFORE USE, ONLY THE ABOVE SPENT NONHALOGENATED SOLVENTS; AND ALL SPENT SOLVENT MIXTURES/BLENDS CONTAINING, BEFORE USE, ONE OR MORE OF THE ABOVE NONHALOGENATED SOLVENTS, AND A TOTAL OF TEN PERCENT OR MORE (BY VOLUME) OF ONE OR MORE OF THOSE SOLVENTS LISTED IN F001, F002, F004, AND F005; AND STILL BOTTOMS FROM THE RECOVERY OF THESE SPENT SOLVENTS AND SPENT SOLVENT MIXTURES.				
Hazardous Waste Code:		F005				
Waste Code Description:		THE FOLLOWING SPENT NONHALOGENATED SOLVENTS: TOLUENE, METHYL ETHYL KETONE, CARBON DISULFIDE, ISOBUTANOL, PYRIDINE, BENZENE, 2-ETHOXYETHANOL, AND 2-NITROPROPANE; ALL SPENT SOLVENT MIXTURES/BLENDS CONTAINING, BEFORE USE, A TOTAL OF TEN PERCENT OR MORE (BY VOLUME) OF ONE OR MORE OF THE ABOVE NONHALOGENATED SOLVENTS OR THOSE SOLVENTS LISTED IN F001, F002, OR F004; AND STILL BOTTOMS FROM THE RECOVERY OF THESE SPENT SOLVENTS AND SPENT SOLVENT MIXTURES.				

Hazardous Waste Handler Details

Sequence No: 9
Receive Date: 20230201
Handler Name: SAFETY-KLEEN SYSTEMS, INC.
Federal Waste Generator Code: 1
Generator Code Description: Large Quantity Generator
Source Type: Annual/Biennial Report update with Notification

Map Key	Number of Records	Direction	Distance (mi/ft)	Elev/Diff (ft)	Site	DB
<u>Waste Code Details</u>						
Hazardous Waste Code:			D001			
Waste Code Description:			IGNITABLE WASTE			
Hazardous Waste Code:			D004			
Waste Code Description:			ARSENIC			
Hazardous Waste Code:			D005			
Waste Code Description:			BARIUM			
Hazardous Waste Code:			D006			
Waste Code Description:			CADMIUM			
Hazardous Waste Code:			D007			
Waste Code Description:			CHROMIUM			
Hazardous Waste Code:			D008			
Waste Code Description:			LEAD			
Hazardous Waste Code:			D009			
Waste Code Description:			MERCURY			
Hazardous Waste Code:			D010			
Waste Code Description:			SELENIUM			
Hazardous Waste Code:			D011			
Waste Code Description:			SILVER			
Hazardous Waste Code:			D018			
Waste Code Description:			BENZENE			
Hazardous Waste Code:			D019			
Waste Code Description:			CARBON TETRACHLORIDE			
Hazardous Waste Code:			D021			
Waste Code Description:			CHLOROBENZENE			
Hazardous Waste Code:			D022			
Waste Code Description:			CHLOROFORM			
Hazardous Waste Code:			D023			
Waste Code Description:			O-CRESOL			
Hazardous Waste Code:			D024			
Waste Code Description:			M-CRESOL			
Hazardous Waste Code:			D025			
Waste Code Description:			P-CRESOL			
Hazardous Waste Code:			D026			
Waste Code Description:			CRESOL			
Hazardous Waste Code:			D027			
Waste Code Description:			1,4-DICHLOROBENZENE			
Hazardous Waste Code:			D028			
Waste Code Description:			1,2-DICHLOROETHANE			
Hazardous Waste Code:			D029			
Waste Code Description:			1,1-DICHLOROETHYLENE			
Hazardous Waste Code:			D030			
Waste Code Description:			2,4-DINITROTOLUENE			
Hazardous Waste Code:			D032			
Waste Code Description:			HEXACHLOROBENZENE			
Hazardous Waste Code:			D033			

<i>Map Key</i>	<i>Number of Records</i>	<i>Direction</i>	<i>Distance (mi/ft)</i>	<i>Elev/Diff (ft)</i>	<i>Site</i>	<i>DB</i>	
<i>Waste Code Description:</i>			HEXACHLOROBUTADIENE				
<i>Hazardous Waste Code:</i>			D034				
<i>Waste Code Description:</i>			HEXACHLOROETHANE				
<i>Hazardous Waste Code:</i>			D035				
<i>Waste Code Description:</i>			METHYL ETHYL KETONE				
<i>Hazardous Waste Code:</i>			D036				
<i>Waste Code Description:</i>			NITROBENZENE				
<i>Hazardous Waste Code:</i>			D037				
<i>Waste Code Description:</i>			PENTACHLOROPHENOL				
<i>Hazardous Waste Code:</i>			D038				
<i>Waste Code Description:</i>			PYRIDINE				
<i>Hazardous Waste Code:</i>			D039				
<i>Waste Code Description:</i>			TETRACHLOROETHYLENE				
<i>Hazardous Waste Code:</i>			D040				
<i>Waste Code Description:</i>			TRICHLOROETHYLENE				
<i>Hazardous Waste Code:</i>			D041				
<i>Waste Code Description:</i>			2,4,5-TRICHLOROPHENOL				
<i>Hazardous Waste Code:</i>			D042				
<i>Waste Code Description:</i>			2,4,6-TRICHLOROPHENOL				
<i>Hazardous Waste Code:</i>			D043				
<i>Waste Code Description:</i>			VINYL CHLORIDE				
<i>Hazardous Waste Code:</i>			F002				
<i>Waste Code Description:</i>			THE FOLLOWING SPENT HALOGENATED SOLVENTS: TETRACHLOROETHYLENE, METHYLENE CHLORIDE, TRICHLOROETHYLENE, 1,1,1-TRICHLOROETHANE, CHLOROBENZENE, 1,1,2-TRICHLORO-1,2,2-TRIFLUOROETHANE, ORTHO-DICHLOROBENZENE, TRICHLOROFLUOROMETHANE, AND 1,1,2, TRICHLOROETHANE; ALL SPENT SOLVENT MIXTURES/BLENDS CONTAINING, BEFORE USE, A TOTAL OF TEN PERCENT OR MORE (BY VOLUME) OF ONE OR MORE OF THE ABOVE HALOGENATED SOLVENTS OR THOSE SOLVENTS LISTED IN F001, F004, AND F005; AND STILL BOTTOMS FROM THE RECOVERY OF THESE SPENT SOLVENTS AND SPENT SOLVENT MIXTURES.				
<i>Hazardous Waste Code:</i>			F003				
<i>Waste Code Description:</i>			THE FOLLOWING SPENT NONHALOGENATED SOLVENTS: XYLENE, ACETONE, ETHYL ACETATE, ETHYL BENZENE, ETHYL ETHER, METHYL ISOBUTYL KETONE, N-BUTYL ALCOHOL, CYCLOHEXANONE, AND METHANOL; ALL SPENT SOLVENT MIXTURES/BLENDS CONTAINING, BEFORE USE, ONLY THE ABOVE SPENT NONHALOGENATED SOLVENTS; AND ALL SPENT SOLVENT MIXTURES/BLENDS CONTAINING, BEFORE USE, ONE OR MORE OF THE ABOVE NONHALOGENATED SOLVENTS, AND A TOTAL OF TEN PERCENT OR MORE (BY VOLUME) OF ONE OR MORE OF THOSE SOLVENTS LISTED IN F001, F002, F004, AND F005; AND STILL BOTTOMS FROM THE RECOVERY OF THESE SPENT SOLVENTS AND SPENT SOLVENT MIXTURES.				
<i>Hazardous Waste Code:</i>			F005				
<i>Waste Code Description:</i>			THE FOLLOWING SPENT NONHALOGENATED SOLVENTS: TOLUENE, METHYL ETHYL KETONE, CARBON DISULFIDE, ISOBUTANOL, PYRIDINE, BENZENE, 2-ETHOXYETHANOL, AND 2-NITROPROPANE; ALL SPENT SOLVENT MIXTURES/BLENDS CONTAINING, BEFORE USE, A TOTAL OF TEN PERCENT OR MORE (BY VOLUME) OF ONE OR MORE OF THE ABOVE NONHALOGENATED SOLVENTS OR THOSE SOLVENTS LISTED IN F001, F002, OR F004; AND STILL BOTTOMS FROM THE RECOVERY OF THESE SPENT SOLVENTS AND SPENT SOLVENT MIXTURES.				

Owner/Operator Details

Owner/Operator Ind:	Current Owner	Street No:	42
Type:	Private	Street 1:	LONGWATER DRIVE
Name:	SAFETY KLEEN SYSTEMS INCORPORATED	Street 2:	PO BOX 9149
Date Became Current:	19980520	City:	NORWELL
Date Ended Current:		State:	MA
Phone:	781-792-5000	Country:	US
Source Type:	Annual/Biennial Report update with Notification	Zip Code:	02061-9149

<i>Map Key</i>	<i>Number of Records</i>	<i>Direction</i>	<i>Distance (mi/ft)</i>	<i>Elev/Diff (ft)</i>	<i>Site</i>	<i>DB</i>
Owner/Operator Ind:	Current Owner				Street No:	
Type:	Private				Street 1:	5400 LEGACY DR
Name:	SAFETY KLEEN SYSTEMS INC				Street 2:	CLUSTER II, BLDG 3
Date Became Current:	19980520				City:	PLANO
Date Ended Current:					State:	TX
Phone:					Country:	US
Source Type:	Notification				Zip Code:	75024
Owner/Operator Ind:	Current Owner				Street No:	
Type:	Private				Street 1:	5360 LEGACY DR
Name:	SAFETY KLEEN SYSTEMS INC				Street 2:	BLDG 2 STE 100
Date Became Current:	19980520				City:	PLANO
Date Ended Current:					State:	TX
Phone:					Country:	US
Source Type:	Notification				Zip Code:	75024
Owner/Operator Ind:	Previous Owner				Street No:	2600
Type:	Private				Street 1:	N CENTRAL EXPRESSWAY
Name:	SAFETY-KLEEN SYSTEMS IN				Street 2:	
Date Became Current:	19880520				City:	RICHARDSON
Date Ended Current:	19980520				State:	TX
Phone:	940-483-5251				Country:	US
Source Type:	Notification				Zip Code:	75080
Owner/Operator Ind:	Current Owner				Street No:	2600
Type:	Private				Street 1:	N CENTRAL EXPY STE 400
Name:	SAFETY KLEEN SYSTEMS INCORPORATED				Street 2:	
Date Became Current:	19980520				City:	RICHARDSON
Date Ended Current:					State:	TX
Phone:	940-483-5251				Country:	US
Source Type:	Notification				Zip Code:	75080
Owner/Operator Ind:	Current Operator				Street No:	
Type:	Private				Street 1:	
Name:	SAFETY-KLEEN SYSTEMS IN				Street 2:	
Date Became Current:	19880411				City:	
Date Ended Current:					State:	
Phone:					Country:	
Source Type:	Annual/Biennial Report update with Notification				Zip Code:	
Owner/Operator Ind:	Current Operator				Street No:	
Type:	Private				Street 1:	655 BIG TIMBER RD
Name:	655 BIG TIMBER RD				Street 2:	
Date Became Current:					City:	CITY NOT REPORTED
Date Ended Current:					State:	IL
Phone:	312-697-8460				Country:	
Source Type:	Part A				Zip Code:	99998
Owner/Operator Ind:	Current Owner				Street No:	5400
Type:	Private				Street 1:	LEGACY DRIVE
Name:	SAFETY-KLEEN SYSTEMS IN				Street 2:	CLUSTER II BLDG 3
Date Became Current:	19880411				City:	PLANO
Date Ended Current:					State:	TX
Phone:	972-265-2000				Country:	US
Source Type:	Annual/Biennial Report update with Notification				Zip Code:	75024
Owner/Operator Ind:	Current Operator				Street No:	
Type:	Private				Street 1:	2600 N CENTRAL EXPY STE 400
Name:	SAFETY KLEEN SYSTEMS INCORPORATED				Street 2:	
Date Became Current:	19980520				City:	RICHARDSON
Date Ended Current:					State:	TX
Phone:	940-483-5251				Country:	US
Source Type:	Annual/Biennial Report update with Notification				Zip Code:	75080
Owner/Operator Ind:	Current Operator				Street No:	2112
Type:	Private				Street 1:	PRODUCTION RD
Name:	SAFETY KLEEN SYSTEMS INCORPORATED				Street 2:	
Date Became Current:	19980520				City:	FORT WAYNE

Map Key	Number of Records	Direction	Distance (mi/ft)	Elev/Diff (ft)	Site	DB
Date Ended Current:					IN	
Phone:	219-218-1041				US	
Source Type:	Annual/Biennial Report update with Notification				Zip Code: 46808	
Owner/Operator Ind:	Current Owner					
Type:	Private				Street No:	
Name:	SAFETY KLEEN SYSTEMS INC				Street 1:	1301 GERVAIS ST
Date Became Current:	19980701				Street 2:	
Date Ended Current:					City:	COLUMBIA
Phone:	803-933-4393				State:	SC
Source Type:	Notification				Country:	
					Zip Code:	29201
Owner/Operator Ind:	Current Operator					
Type:	Private				Street No:	
Name:	SAFETY KLEEN SYSTEMS INC				Street 1:	5360 LEGACY DR
Date Became Current:	19980520				Street 2:	BLDG 2 STE 100
Date Ended Current:					City:	PLANO
Phone:					State:	TX
Source Type:	Notification				Country:	US
					Zip Code:	75024
Owner/Operator Ind:	Current Operator					
Type:	Private				Street No:	
Name:	SAFETY KLEEN SYSTEMS INC				Street 1:	5400 LEGACY DR
Date Became Current:	19980520				Street 2:	CLUSTER II, BLDG 3
Date Ended Current:					City:	PLANO
Phone:					State:	TX
Source Type:	Annual/Biennial Report				Country:	US
					Zip Code:	75024
Owner/Operator Ind:	Current Owner					
Type:	Private				Street No:	5360
Name:	SAFETY-KLEEN SYSTEMS IN				Street 1:	LEGACY DRIVE
Date Became Current:	19880411				Street 2:	BLDG 2 STE 100
Date Ended Current:					City:	PLANO
Phone:	972-265-2000				State:	TX
Source Type:	Annual/Biennial Report update with Notification				Country:	US
					Zip Code:	75024
Owner/Operator Ind:	Current Owner					
Type:	Private				Street No:	
Name:	SAFETY KLEEN SYSTEMS INC				Street 1:	1301 GERVAIS ST STE 300
Date Became Current:					Street 2:	
Date Ended Current:					City:	COLUMBIA
Phone:	803-933-4200				State:	SC
Source Type:	Notification				Country:	
					Zip Code:	29201
Owner/Operator Ind:	Current Operator					
Type:	Private				Street No:	2600
Name:	SAFETY-KLEEN SYSTEMS INCORPORATED				Street 1:	N CENTRAL EXPY STE 400
Date Became Current:	19980520				Street 2:	
Date Ended Current:					City:	RICHARDSON
Phone:	940-483-5251				State:	TX
Source Type:	Notification				Country:	US
					Zip Code:	75080
Owner/Operator Ind:	Current Owner					
Type:	Private				Street No:	
Name:	SAFETY KLEEN SYSTEMS INC				Street 1:	5400 LEGACY DR
Date Became Current:	19980520				Street 2:	CLUSTER II, BLDG 3
Date Ended Current:					City:	PLANO
Phone:					State:	TX
Source Type:	Annual/Biennial Report				Country:	US
					Zip Code:	75024
Owner/Operator Ind:	Current Owner					
Type:	Private				Street No:	
Name:	SAFETY KLEEN SYSTEMS INCORPORATED				Street 1:	2600 N CENTRAL EXPY STE 400
Date Became Current:	19980520				Street 2:	
Date Ended Current:					City:	RICHARDSON
Phone:	940-483-5251				State:	TX
Source Type:	Annual/Biennial Report update with Notification				Country:	US
					Zip Code:	75080
Owner/Operator Ind:	Current Operator					
					Street No:	2600

Map Key	Number of Records	Direction	Distance (mi/ft)	Elev/Diff (ft)	Site	DB
Type:	Private				Street 1:	N CENTRAL EXPY STE 400
Name:	SAFETY KLEEN SYSTEMS INCORPORATED				Street 2:	
Date Became Current:	19980520				City:	RICHARDSON
Date Ended Current:					State:	TX
Phone:	972-265-2000				Country:	US
Source Type:	Notification				Zip Code:	75080
Owner/Operator Ind:	Current Operator				Street No:	
Type:	Private				Street 1:	
Name:	SAFETY-KLEEN SYSTEMS IN				Street 2:	
Date Became Current:	19880411				City:	
Date Ended Current:					State:	
Phone:					Country:	US
Source Type:	Annual/Biennial Report update with Notification				Zip Code:	
Owner/Operator Ind:	Current Operator				Street No:	
Type:	Private				Street 1:	
Name:	SAFETY-KLEEN SYSTEMS INC				Street 2:	
Date Became Current:	19980520				City:	
Date Ended Current:					State:	
Phone:					Country:	
Source Type:	Notification				Zip Code:	
Owner/Operator Ind:	Current Owner				Street No:	2600
Type:	Private				Street 1:	N CENTRAL EXPRESSWAY
Name:	SAFETY-KLEEN SYSTEMS IN				Street 2:	
Date Became Current:	19880520				City:	RICHARDSON
Date Ended Current:					State:	TX
Phone:	940-483-5251				Country:	US
Source Type:	Notification				Zip Code:	75080
Owner/Operator Ind:	Current Operator				Street No:	
Type:	Private				Street 1:	
Name:	SAFETY-KLEEN SYSTEMS, INC.				Street 2:	
Date Became Current:	19880411				City:	
Date Ended Current:					State:	
Phone:					Country:	
Source Type:	Annual/Biennial Report update with Notification				Zip Code:	
Owner/Operator Ind:	Current Owner				Street No:	2600
Type:	Private				Street 1:	NORTH CENTRAL EXPRESSWAY
Name:	SAFETY-KLEEN SYSTEMS IN				Street 2:	
Date Became Current:	19880411				City:	RICHARDSON
Date Ended Current:					State:	TX
Phone:	940-483-5251				Country:	US
Source Type:	Annual/Biennial Report update with Notification				Zip Code:	75080
Owner/Operator Ind:	Current Operator				Street No:	2112
Type:	Private				Street 1:	PRODUCTION RD
Name:	SAFETY KLEEN SYSTEMS INCORPORATED				Street 2:	
Date Became Current:	19980520				City:	FORT WAYNE
Date Ended Current:					State:	IN
Phone:	940-483-5251				Country:	US
Source Type:	Annual/Biennial Report update with Notification				Zip Code:	46808
Owner/Operator Ind:	Current Owner				Street No:	
Type:	Private				Street 1:	5400 LEGACY DR
Name:	SAFETY KLEEN SYSTEMS INC				Street 2:	CLUSTER II; BLDG 3
Date Became Current:	19980520				City:	PLANO
Date Ended Current:					State:	TX
Phone:	972-265-2000				Country:	
Source Type:	Notification				Zip Code:	75024
Owner/Operator Ind:	Current Owner				Street No:	2600
Type:	Private				Street 1:	N CENTRAL EXPY STE 400
Name:	SAFETY KLEEN SYSTEMS INCORPORATED				Street 2:	
Date Became Current:	19980520				City:	RICHARDSON
Date Ended Current:					State:	TX
Phone:	972-265-2000				Country:	US

Map Key	Number of Records	Direction	Distance (mi/ft)	Elev/Diff (ft)	Site	DB
Source Type:	Notification				Zip Code: 75080	
Owner/Operator Ind:	Current Operator				Street No: 2600	
Type:	Private				Street 1: N CENTRAL EXPY STE 400	
Name:	SAFETY-KLEEN SYSTEMS INC				Street 2:	
Date Became Current:	19980520				City: RICHARDSON	
Date Ended Current:					State: TX	
Phone:	940-483-5251				Country: US	
Source Type:	Notification				Zip Code: 75080	
Owner/Operator Ind:	Current Operator				Street No:	
Type:	Private				Street 1: 2600 N CENTRAL EXPY STE 400	
Name:	SAFETY KLEEN SYSTEMS INCORPORATED				Street 2:	
Date Became Current:	19980520				City: RICHARDSON	
Date Ended Current:					State: TX	
Phone:	940-483-5251				Country: US	
Source Type:	Notification				Zip Code: 75080	
Owner/Operator Ind:	Current Operator				Street No:	
Type:	Private				Street 1: 5400 LEGACY DR	
Name:	SAFETY KLEEN SYSTEMS INC				Street 2: CLUSTER II, BLDG 3	
Date Became Current:	19980520				City: PLANO	
Date Ended Current:					State: TX	
Phone:					Country: US	
Source Type:	Notification				Zip Code: 75024	
Owner/Operator Ind:	Current Operator				Street No:	
Type:	Private				Street 1:	
Name:	SAFETY-KLEEN SYSTEMS IN				Street 2:	
Date Became Current:	19880411				City:	
Date Ended Current:					State:	
Phone:					Country:	
Source Type:	Notification				Zip Code:	
Owner/Operator Ind:	Current Owner				Street No: 2600	
Type:	Private				Street 1: N CENTRAL EXPY STE 400	
Name:	SAFETY-KLEEN SYSTEMS INC				Street 2:	
Date Became Current:	19980520				City: RICHARDSON	
Date Ended Current:					State: TX	
Phone:	940-483-5251				Country: US	
Source Type:	Notification				Zip Code: 75080	
Owner/Operator Ind:	Current Owner				Street No:	
Type:	Private				Street 1: 2600 N CENTRAL EXPY STE 400	
Name:	SAFETY KLEEN SYSTEMS INCORPORATED				Street 2:	
Date Became Current:	19980520				City: RICHARDSON	
Date Ended Current:					State: TX	
Phone:	940-483-5251				Country: US	
Source Type:	Notification				Zip Code: 75080	

Historical Handler Details

Receive Dt: 20220201
Generator Code Description: Large Quantity Generator
Handler Name: SAFETY-KLEEN SYSTEMS, INC.

Receive Dt: 20210204
Generator Code Description: Large Quantity Generator
Handler Name: SAFETY-KLEEN SYSTEMS, INC.

Receive Dt: 20200203
Generator Code Description: Large Quantity Generator
Handler Name: SAFETY-KLEEN SYSTEMS, INC.

Receive Dt: 20190423
Generator Code Description: Large Quantity Generator
Handler Name: SAFETY KLEEN SYSTEMS INCORPORATION

Map Key	Number of Records	Direction	Distance (mi/ft)	Elev/Diff (ft)	Site	DB
Receive Dt:			20180301			
Generator Code Description:			Large Quantity Generator			
Handler Name:			SAFETY KLEEN SYSTEMS INCORPORATION			
Receive Dt:			20170227			
Generator Code Description:			Large Quantity Generator			
Handler Name:			SAFETY KLEEN SYSTEMS INCORPORATED			
Receive Dt:			20160328			
Generator Code Description:			Large Quantity Generator			
Handler Name:			SAFETY KLEEN SYSTEMS INCORPORATED			
Receive Dt:			20160328			
Generator Code Description:			Large Quantity Generator			
Handler Name:			SAFETY KLEEN SYSTEMS INCORPORATED			
Receive Dt:			20140331			
Generator Code Description:			Large Quantity Generator			
Handler Name:			SAFETY-KLEEN SYSTEMS INC			
Receive Dt:			20140326			
Generator Code Description:			Large Quantity Generator			
Handler Name:			SAFETY-KLEEN SYSTEMS INC			
Receive Dt:			20130215			
Generator Code Description:			Large Quantity Generator			
Handler Name:			SAFETY KLEEN SYSTEMS INCORPORATED			
Receive Dt:			20120829			
Generator Code Description:			Large Quantity Generator			
Handler Name:			SAFETY KLEEN SYSTEMS INCORPORATED			
Receive Dt:			20120521			
Generator Code Description:			Large Quantity Generator			
Handler Name:			SAFETY-KLEEN SYSTEMS INC			
Receive Dt:			20100215			
Generator Code Description:			Large Quantity Generator			
Handler Name:			SAFETY-KLEEN SYSTEMS INC			
Receive Dt:			20080926			
Generator Code Description:			Large Quantity Generator			
Handler Name:			SAFETY-KLEEN SYSTEMS INC			
Receive Dt:			20080129			
Generator Code Description:			Large Quantity Generator			
Handler Name:			SAFETY-KLEEN SYSTEMS INC			
Receive Dt:			20080124			
Generator Code Description:			Large Quantity Generator			
Handler Name:			SAFETY KLEEN SYSTEMS INC			
Receive Dt:			20070214			
Generator Code Description:			Large Quantity Generator			
Handler Name:			SAFETY-KLEEN SYSTEMS INC			
Receive Dt:			20060313			
Generator Code Description:			Large Quantity Generator			
Handler Name:			SAFETY-KLEEN SYSTEMS INC			
Receive Dt:			20050307			
Generator Code Description:			Large Quantity Generator			
Handler Name:			SAFETY KLEEN SYSTEMS INC			
Receive Dt:			20040220			
Generator Code Description:			Large Quantity Generator			
Handler Name:			SAFETY KLEEN SYSTEMS INC			
Receive Dt:			20040216			

Map Key	Number of Records	Direction	Distance (mi/ft)	Elev/Diff (ft)	Site	DB
Generator Code Description:		Large Quantity Generator				
Handler Name:		SAFETYKLEEN SYSTEMS INC				
Receive Dt:		20031016				
Generator Code Description:		Large Quantity Generator				
Handler Name:		SAFETY KLEEN SYSTEMS INC				
Receive Dt:		20020211				
Generator Code Description:		Large Quantity Generator				
Handler Name:		SAFETY KLEEN SYSTEMS INC				
Receive Dt:		20020204				
Generator Code Description:		Large Quantity Generator				
Handler Name:		SAFETY-KLEEN SYSTEMS INC				
Receive Dt:		20010810				
Generator Code Description:		Large Quantity Generator				
Handler Name:		SAFETY KLEEN SYSTEMS INC				
Receive Dt:		20010323				
Generator Code Description:		Large Quantity Generator				
Handler Name:		SAFETY - KLEEN SYSTEMS, INC. - ALLEN				
Receive Dt:		19980708				
Generator Code Description:		Large Quantity Generator				
Handler Name:		SAFETY KLEEN SYSTEMS INC				
Receive Dt:		19980212				
Generator Code Description:		Large Quantity Generator				
Handler Name:		SAFETY-KLEEN CORP				
Receive Dt:		19960219				
Generator Code Description:		Large Quantity Generator				
Handler Name:		SAFETY-KLEEN CORP				
Receive Dt:		19940308				
Generator Code Description:		Large Quantity Generator				
Handler Name:		SAFETY KLEEN CORP.				
Receive Dt:		19940308				
Generator Code Description:		Large Quantity Generator				
Handler Name:		SAFETY KLEEN SYSTEMS INC				
Receive Dt:		19920330				
Generator Code Description:		Large Quantity Generator				
Handler Name:		SAFETY-KLEEN CORP.				
Receive Dt:		19900301				
Generator Code Description:		Large Quantity Generator				
Handler Name:		SAFETY-KLEEN CORP. 5-068-01				
Receive Dt:		19801119				
Generator Code Description:		Not a Generator, Verified				
Handler Name:		SAFETY KLEEN SYSTEMS INC				

[57](#)

2 of 2

ESE

0.57 /
2,995.23

805.48 /
-30

SAFETY KLEEN CORPORATION
2112 PRODUCTION RD
FORT WAYNE IN 46808

HAZ
WASTE SITES

AI ID: 14737
Program: HW Site; UST
County: ALLEN
Note: Documents related to facilities in Indiana can be searched on the IDEM Virtual File Cabinet
Virtual File Cabinet: <https://vfc.idem.in.gov/DocumentSearch.aspx>

Document Details

Map Key	Number of Records	Direction	Distance (mi/ft)	Elev/Diff (ft)	Site	DB
Doc No:	80324169				Size: 861 K	
Document Type:	OLQ Report				Date: 03/28/2016	
Program:	HW Site					
Doc Link:	https://ecm.idem.in.gov/cs/idcplg?ldcService=GET_FILE&dID=80324509&dDocName=80324169&Rendition=web&allowInterrupt=1&noSaveAs=1					
Info Link:	https://vfc.idem.in.gov/DocumentDetail.aspx?dID=80324509					
<u>Document Details</u>						
Doc No:	26361479				Size: 19 K	
Document Type:	OLQ Authorization				Date: 10/26/2007	
Program:	HW Site					
Doc Link:	https://ecm.idem.in.gov/cs/idcplg?ldcService=GET_FILE&dID=2695534&dDocName=26361479&Rendition=web&allowInterrupt=1&noSaveAs=1					
Info Link:	https://vfc.idem.in.gov/DocumentDetail.aspx?dID=2695534					
<u>Document Details</u>						
Doc No:	26602149				Size: 542 K	
Document Type:	OLQ Field Inspections				Date: 12/30/1998	
Program:	HW Site					
Doc Link:	https://ecm.idem.in.gov/cs/idcplg?ldcService=GET_FILE&dID=2878147&dDocName=26602149&Rendition=web&allowInterrupt=1&noSaveAs=1					
Info Link:	https://vfc.idem.in.gov/DocumentDetail.aspx?dID=2878147					
<u>Document Details</u>						
Doc No:	26586642				Size: 121 K	
Document Type:	OLQ Field Inspections				Date: 11/07/2001	
Program:	HW Site					
Doc Link:	https://ecm.idem.in.gov/cs/idcplg?ldcService=GET_FILE&dID=2702806&dDocName=26586642&Rendition=web&allowInterrupt=1&noSaveAs=1					
Info Link:	https://vfc.idem.in.gov/DocumentDetail.aspx?dID=2702806					
<u>Document Details</u>						
Doc No:	30880132				Size: 19 K	
Document Type:	OLQ Permit				Date: 12/13/2005	
Program:	HW Site					
Doc Link:	https://ecm.idem.in.gov/cs/idcplg?ldcService=GET_FILE&dID=3374164&dDocName=30880132&Rendition=web&allowInterrupt=1&noSaveAs=1					
Info Link:	https://vfc.idem.in.gov/DocumentDetail.aspx?dID=3374164					
<u>Document Details</u>						
Doc No:	68714584				Size: 105 K	
Document Type:	OLQ Authorization				Date: 02/15/2013	
Program:	HW Site					
Doc Link:	https://ecm.idem.in.gov/cs/idcplg?ldcService=GET_FILE&dID=4407862&dDocName=68714584&Rendition=web&allowInterrupt=1&noSaveAs=1					
Info Link:	https://vfc.idem.in.gov/DocumentDetail.aspx?dID=4407862					
<u>Document Details</u>						
Doc No:	26361439				Size: 40 K	
Document Type:	OLQ Authorization				Date: 10/26/2007	
Program:	HW Site					
Doc Link:	https://ecm.idem.in.gov/cs/idcplg?ldcService=GET_FILE&dID=2695531&dDocName=26361439&Rendition=web&allowInterrupt=1&noSaveAs=1					
Info Link:	https://vfc.idem.in.gov/DocumentDetail.aspx?dID=2695531					

Map Key	Number of Records	Direction	Distance (mi/ft)	Elev/Diff (ft)	Site	DB
---------	-------------------	-----------	------------------	----------------	------	----

Document Details

Doc No: 32383707 **Size:** 2 M
Document Type: OLQ Field Inspections **Date:** 04/04/1991
Program: HW Site
Doc Link: https://ecm.idem.in.gov/cs/idcplg?ldcService=GET_FILE&dID=2985284&dDocName=32383707&Rendition=web&allowInterrupt=1&noSaveAs=1
Info Link: <https://vfc.idem.in.gov/DocumentDetail.aspx?dID=2985284>

Document Details

Doc No: 26361499 **Size:** 25 K
Document Type: OLQ Authorization **Date:** 10/26/2007
Program: HW Site
Doc Link: https://ecm.idem.in.gov/cs/idcplg?ldcService=GET_FILE&dID=2841114&dDocName=26361499&Rendition=web&allowInterrupt=1&noSaveAs=1
Info Link: <https://vfc.idem.in.gov/DocumentDetail.aspx?dID=2841114>

Document Details

Doc No: 26361444 **Size:** 33 K
Document Type: OLQ Authorization **Date:** 10/26/2007
Program: HW Site
Doc Link: https://ecm.idem.in.gov/cs/idcplg?ldcService=GET_FILE&dID=2869908&dDocName=26361444&Rendition=web&allowInterrupt=1&noSaveAs=1
Info Link: <https://vfc.idem.in.gov/DocumentDetail.aspx?dID=2869908>

Document Details

Doc No: 62605418 **Size:** 36 K
Document Type: OLQ Financial Assurance **Date:** 01/10/2001
Program: HW Site
Doc Link: https://ecm.idem.in.gov/cs/idcplg?ldcService=GET_FILE&dID=3904015&dDocName=62605418&Rendition=web&allowInterrupt=1&noSaveAs=1
Info Link: <https://vfc.idem.in.gov/DocumentDetail.aspx?dID=3904015>

Document Details

Doc No: 80119034 **Size:** 205 K
Document Type: OLQ Permit **Date:** 10/17/1990
Program: HW Site
Doc Link: https://ecm.idem.in.gov/cs/idcplg?ldcService=GET_FILE&dID=80118874&dDocName=80119034&Rendition=web&allowInterrupt=1&noSaveAs=1
Info Link: <https://vfc.idem.in.gov/DocumentDetail.aspx?dID=80118874>

Document Details

Doc No: 29624123 **Size:** 183 K
Document Type: OLQ Report **Date:** 02/29/2000
Program: HW Site
Doc Link: https://ecm.idem.in.gov/cs/idcplg?ldcService=GET_FILE&dID=3443962&dDocName=29624123&Rendition=web&allowInterrupt=1&noSaveAs=1
Info Link: <https://vfc.idem.in.gov/DocumentDetail.aspx?dID=3443962>

Document Details

Doc No: 26361459 **Size:** 39 K
Document Type: OLQ Authorization **Date:** 10/26/2007
Program: HW Site
Doc Link: https://ecm.idem.in.gov/cs/idcplg?ldcService=GET_FILE&dID=2695533&dDocName=26361459&Rendition=web&allowInterrupt=1&noSaveAs=1
Info Link: <https://vfc.idem.in.gov/DocumentDetail.aspx?dID=2695533>

Map Key	Number of Records	Direction	Distance (mi/ft)	Elev/Diff (ft)	Site	DB
---------	-------------------	-----------	------------------	----------------	------	----

Document Details

Doc No: 32449804 **Size:** 4 M
Document Type: OLQ Field Inspections **Date:** 06/27/1990
Program: HW Site
Doc Link: https://ecm.idem.in.gov/cs/idcplg?IdcService=GET_FILE&dID=2897372&dDocName=32449804&Rendition=web&allowInterrupt=1&noSaveAs=1
Info Link: <https://vfc.idem.in.gov/DocumentDetail.aspx?dID=2897372>

Document Details

Doc No: 80074108 **Size:** 2 M
Document Type: OLQ Report **Date:** 03/27/2015
Program: HW Site
Doc Link: https://ecm.idem.in.gov/cs/idcplg?IdcService=GET_FILE&dID=80073908&dDocName=80074108&Rendition=web&allowInterrupt=1&noSaveAs=1
Info Link: <https://vfc.idem.in.gov/DocumentDetail.aspx?dID=80073908>

Document Details

Doc No: 82814404 **Size:** 631 K
Document Type: OLQ Report **Date:** 02/27/2019
Program: HW Site
Doc Link: https://ecm.idem.in.gov/cs/idcplg?IdcService=GET_FILE&dID=82815599&dDocName=82814404&Rendition=web&allowInterrupt=1&noSaveAs=1
Info Link: <https://vfc.idem.in.gov/DocumentDetail.aspx?dID=82815599>

Document Details

Doc No: 68846382 **Size:** 195 K
Document Type: OLQ Report **Date:** 02/15/2013
Program: HW Site
Doc Link: https://ecm.idem.in.gov/cs/idcplg?IdcService=GET_FILE&dID=4419494&dDocName=68846382&Rendition=web&allowInterrupt=1&noSaveAs=1
Info Link: <https://vfc.idem.in.gov/DocumentDetail.aspx?dID=4419494>

Document Details

Doc No: 63790405 **Size:** 127 K
Document Type: OLQ Report **Date:** 03/03/2011
Program: HW Site
Doc Link: https://ecm.idem.in.gov/cs/idcplg?IdcService=GET_FILE&dID=4090568&dDocName=63790405&Rendition=web&allowInterrupt=1&noSaveAs=1
Info Link: <https://vfc.idem.in.gov/DocumentDetail.aspx?dID=4090568>

Document Details

Doc No: 80332063 **Size:** 172 K
Document Type: OLQ Authorization **Date:** 03/28/2016
Program: HW Site
Doc Link: https://ecm.idem.in.gov/cs/idcplg?IdcService=GET_FILE&dID=80332420&dDocName=80332063&Rendition=web&allowInterrupt=1&noSaveAs=1
Info Link: <https://vfc.idem.in.gov/DocumentDetail.aspx?dID=80332420>

Document Details

Doc No: 80451599 **Size:** 239 K
Document Type: OLQ Authorization **Date:** 02/27/2017
Program: HW Site
Doc Link: <https://ecm.idem.in.gov/cs/idcplg?>

Map Key	Number of Records	Direction	Distance (mi/ft)	Elev/Diff (ft)	Site	DB
Info Link:					IdcService=GET_FILE&dID=80452241&dDocName=80451599&Rendition=web&allowInterrupt=1&noSaveAs=1 https://vfc.idem.in.gov/DocumentDetail.aspx?dID=80452241	
<u>Document Details</u>						
Doc No:	26361389			Size:	41 K	
Document Type:	OLQ Authorization			Date:	10/26/2007	
Program:	HW Site					
Doc Link:	https://ecm.idem.in.gov/cs/idcplg?IdcService=GET_FILE&dID=2695530&dDocName=26361389&Rendition=web&allowInterrupt=1&noSaveAs=1					
Info Link:	https://vfc.idem.in.gov/DocumentDetail.aspx?dID=2695530					
<u>Document Details</u>						
Doc No:	30888452			Size:	29 K	
Document Type:	OLQ Permit			Date:	08/01/2006	
Program:	HW Site					
Doc Link:	https://ecm.idem.in.gov/cs/idcplg?IdcService=GET_FILE&dID=3447915&dDocName=30888452&Rendition=web&allowInterrupt=1&noSaveAs=1					
Info Link:	https://vfc.idem.in.gov/DocumentDetail.aspx?dID=3447915					
<u>Document Details</u>						
Doc No:	80119153			Size:	225 K	
Document Type:	OLQ Permit			Date:	08/21/1995	
Program:	HW Site					
Doc Link:	https://ecm.idem.in.gov/cs/idcplg?IdcService=GET_FILE&dID=80118993&dDocName=80119153&Rendition=web&allowInterrupt=1&noSaveAs=1					
Info Link:	https://vfc.idem.in.gov/DocumentDetail.aspx?dID=80118993					
<u>Document Details</u>						
Doc No:	18983708			Size:	238 K	
Document Type:	OLQ Permit			Date:	02/10/2006	
Program:	HW Site					
Doc Link:	https://ecm.idem.in.gov/cs/idcplg?IdcService=GET_FILE&dID=2668465&dDocName=18983708&Rendition=web&allowInterrupt=1&noSaveAs=1					
Info Link:	https://vfc.idem.in.gov/DocumentDetail.aspx?dID=2668465					
<u>Document Details</u>						
Doc No:	26361302			Size:	239 K	
Document Type:	OLQ Authorization			Date:	10/26/2007	
Program:	HW Site					
Doc Link:	https://ecm.idem.in.gov/cs/idcplg?IdcService=GET_FILE&dID=2811759&dDocName=26361302&Rendition=web&allowInterrupt=1&noSaveAs=1					
Info Link:	https://vfc.idem.in.gov/DocumentDetail.aspx?dID=2811759					
<u>Document Details</u>						
Doc No:	41551371			Size:	81 K	
Document Type:	OLQ Fee			Date:	01/08/2009	
Program:	HW Site					
Doc Link:	https://vfc.idem.in.gov/DocumentDetail.aspx?dID=3168741					
<u>Document Details</u>						
Doc No:	26361481			Size:	123 K	
Document Type:	OLQ Authorization			Date:	10/26/2007	
Program:	HW Site					

Map Key	Number of Records	Direction	Distance (mi/ft)	Elev/Diff (ft)	Site	DB
Doc Link:					https://ecm.idem.in.gov/cs/idcplg?IdcService=GET_FILE&dID=2754116&dDocName=26361481&Rendition=web&allowInterrupt=1&noSaveAs=1	
Info Link:					https://vfc.idem.in.gov/DocumentDetail.aspx?dID=2754116	
<u>Document Details</u>						
Doc No:	82606375				Size: 4 M	
Document Type:	Enforcement				Date: 08/29/2018	
Program:	HW Site					
Doc Link:					https://ecm.idem.in.gov/cs/idcplg?IdcService=GET_FILE&dID=82604827&dDocName=82606375&Rendition=web&allowInterrupt=1&noSaveAs=1	
Info Link:					https://vfc.idem.in.gov/DocumentDetail.aspx?dID=82604827	
<u>Document Details</u>						
Doc No:	32765150				Size: 279 K	
Document Type:	Correspondence				Date: 07/21/1986	
Program:	HW Site					
Doc Link:					https://ecm.idem.in.gov/cs/idcplg?IdcService=GET_FILE&dID=2998459&dDocName=32765150&Rendition=web&allowInterrupt=1&noSaveAs=1	
Info Link:					https://vfc.idem.in.gov/DocumentDetail.aspx?dID=2998459	
<u>Document Details</u>						
Doc No:	32755598				Size: 2 M	
Document Type:	OLQ Field Inspections				Date: 06/07/1989	
Program:	HW Site					
Doc Link:					https://ecm.idem.in.gov/cs/idcplg?IdcService=GET_FILE&dID=3014113&dDocName=32755598&Rendition=web&allowInterrupt=1&noSaveAs=1	
Info Link:					https://vfc.idem.in.gov/DocumentDetail.aspx?dID=3014113	
<u>Document Details</u>						
Doc No:	34758237				Size: 114 K	
Document Type:	OLQ Authorization				Date: 09/26/2008	
Program:	HW Site					
Doc Link:					https://ecm.idem.in.gov/cs/idcplg?IdcService=GET_FILE&dID=2975542&dDocName=34758237&Rendition=web&allowInterrupt=1&noSaveAs=1	
Info Link:					https://vfc.idem.in.gov/DocumentDetail.aspx?dID=2975542	
<u>Document Details</u>						
Doc No:	49861870				Size: 159 K	
Document Type:	OLQ Field Inspections				Date: 06/16/2009	
Program:	HW Site					
Doc Link:					https://ecm.idem.in.gov/cs/idcplg?IdcService=GET_FILE&dID=3689358&dDocName=49861870&Rendition=web&allowInterrupt=1&noSaveAs=1	
Info Link:					https://vfc.idem.in.gov/DocumentDetail.aspx?dID=3689358	
<u>Document Details</u>						
Doc No:	80357444				Size: 260 K	
Document Type:	OLQ Report				Date: 04/25/1986	
Program:	HW Site					
Doc Link:					https://ecm.idem.in.gov/cs/idcplg?IdcService=GET_FILE&dID=80357852&dDocName=80357444&Rendition=web&allowInterrupt=1&noSaveAs=1	
Info Link:					https://vfc.idem.in.gov/DocumentDetail.aspx?dID=80357852	
<u>Document Details</u>						
Doc No:	32695440				Size: 375 K	

Map Key	Number of Records	Direction	Distance (mi/ft)	Elev/Diff (ft)	Site	DB
Document Type:	Correspondence				Date: 11/19/1987	
Program:	HW Site					
Doc Link:	https://ecm.idem.in.gov/cs/idcplg?IdcService=GET_FILE&dID=2913456&dDocName=32695440&Rendition=web&allowInterrupt=1&noSaveAs=1					
Info Link:	https://vfc.idem.in.gov/DocumentDetail.aspx?dID=2913456					
<u>Document Details</u>						
Doc No:	64509554				Size: 75 K	
Document Type:	OLQ Report				Date: 02/20/2003	
Program:	HW Site					
Doc Link:	https://ecm.idem.in.gov/cs/idcplg?IdcService=GET_FILE&dID=4071168&dDocName=64509554&Rendition=web&allowInterrupt=1&noSaveAs=1					
Info Link:	https://vfc.idem.in.gov/DocumentDetail.aspx?dID=4071168					
<u>Document Details</u>						
Doc No:	26562635				Size: 3 M	
Document Type:	OLQ Permit				Date: 06/13/2005	
Program:	HW Site					
Doc Link:	https://ecm.idem.in.gov/cs/idcplg?IdcService=GET_FILE&dID=2819011&dDocName=26562635&Rendition=web&allowInterrupt=1&noSaveAs=1					
Info Link:	https://vfc.idem.in.gov/DocumentDetail.aspx?dID=2819011					
<u>Document Details</u>						
Doc No:	26602166				Size: 844 K	
Document Type:	OLQ Field Inspections				Date: 06/27/1996	
Program:	HW Site					
Doc Link:	https://ecm.idem.in.gov/cs/idcplg?IdcService=GET_FILE&dID=2703905&dDocName=26602166&Rendition=web&allowInterrupt=1&noSaveAs=1					
Info Link:	https://vfc.idem.in.gov/DocumentDetail.aspx?dID=2703905					
<u>Document Details</u>						
Doc No:	67637158				Size: 266 K	
Document Type:	OLQ Report				Date: 02/10/2012	
Program:	HW Site					
Doc Link:	https://ecm.idem.in.gov/cs/idcplg?IdcService=GET_FILE&dID=4354648&dDocName=67637158&Rendition=web&allowInterrupt=1&noSaveAs=1					
Info Link:	https://vfc.idem.in.gov/DocumentDetail.aspx?dID=4354648					
<u>Document Details</u>						
Doc No:	62606129				Size: 35 K	
Document Type:	OLQ Financial Assurance				Date: 10/28/2002	
Program:	HW Site					
Doc Link:	https://ecm.idem.in.gov/cs/idcplg?IdcService=GET_FILE&dID=3919941&dDocName=62606129&Rendition=web&allowInterrupt=1&noSaveAs=1					
Info Link:	https://vfc.idem.in.gov/DocumentDetail.aspx?dID=3919941					
<u>Document Details</u>						
Doc No:	82847433				Size: 3 M	
Document Type:	Enforcement				Date: 10/04/2019	
Program:	HW Site					
Doc Link:	https://ecm.idem.in.gov/cs/idcplg?IdcService=GET_FILE&dID=82848428&dDocName=82847433&Rendition=web&allowInterrupt=1&noSaveAs=1					
Info Link:	https://vfc.idem.in.gov/DocumentDetail.aspx?dID=82848428					
<u>Document Details</u>						

<i>Map Key</i>	<i>Number of Records</i>	<i>Direction</i>	<i>Distance (mi/ft)</i>	<i>Elev/Diff (ft)</i>	<i>Site</i>	<i>DB</i>
Doc No:	32699235				Size: 68 K	
Document Type:	OLQ Field Inspections				Date: 01/09/1987	
Program:	HW Site					
Doc Link:	https://ecm.idem.in.gov/cs/idcplg?IdcService=GET_FILE&dID=2955169&dDocName=32699235&Rendition=web&allowInterrupt=1&noSaveAs=1					
Info Link:	https://vfc.idem.in.gov/DocumentDetail.aspx?dID=2955169					
<u>Document Details</u>						
Doc No:	27533344				Size: 135 K	
Document Type:	OLQ Authorization				Date: 02/14/2007	
Program:	HW Site					
Doc Link:	https://ecm.idem.in.gov/cs/idcplg?IdcService=GET_FILE&dID=3407703&dDocName=27533344&Rendition=web&allowInterrupt=1&noSaveAs=1					
Info Link:	https://vfc.idem.in.gov/DocumentDetail.aspx?dID=3407703					
<u>Document Details</u>						
Doc No:	26602023				Size: 19 K	
Document Type:	Correspondence				Date: 06/09/1994	
Program:	HW Site					
Doc Link:	https://ecm.idem.in.gov/cs/idcplg?IdcService=GET_FILE&dID=2820184&dDocName=26602023&Rendition=web&allowInterrupt=1&noSaveAs=1					
Info Link:	https://vfc.idem.in.gov/DocumentDetail.aspx?dID=2820184					
<u>Document Details</u>						
Doc No:	26602021				Size: 21 K	
Document Type:	Correspondence				Date: 06/20/1994	
Program:	HW Site					
Doc Link:	https://ecm.idem.in.gov/cs/idcplg?IdcService=GET_FILE&dID=2762460&dDocName=26602021&Rendition=web&allowInterrupt=1&noSaveAs=1					
Info Link:	https://vfc.idem.in.gov/DocumentDetail.aspx?dID=2762460					
<u>Document Details</u>						
Doc No:	26602209				Size: 390 K	
Document Type:	OLQ Field Inspections				Date: 09/29/1995	
Program:	HW Site					
Doc Link:	https://ecm.idem.in.gov/cs/idcplg?IdcService=GET_FILE&dID=2878148&dDocName=26602209&Rendition=web&allowInterrupt=1&noSaveAs=1					
Info Link:	https://vfc.idem.in.gov/DocumentDetail.aspx?dID=2878148					
<u>Document Details</u>						
Doc No:	58268040				Size: 140 K	
Document Type:	OLQ Report				Date: 02/22/2010	
Program:	HW Site					
Doc Link:	https://ecm.idem.in.gov/cs/idcplg?IdcService=GET_FILE&dID=3570041&dDocName=58268040&Rendition=web&allowInterrupt=1&noSaveAs=1					
Info Link:	https://vfc.idem.in.gov/DocumentDetail.aspx?dID=3570041					
<u>Document Details</u>						
Doc No:	83134506				Size: 173 K	
Document Type:	Enforcement				Date: 3/26/2021	
Program:	HW Site					
Doc Link:	https://ecm.idem.in.gov/cs/idcplg?IdcService=GET_FILE&dID=83134101&dDocName=83134506&Rendition=web&allowInterrupt=1&noSaveAs=1					
Info Link:	https://vfc.idem.in.gov/DocumentDetail.aspx?dID=83134101					

<i>Map Key</i>	<i>Number of Records</i>	<i>Direction</i>	<i>Distance (mi/ft)</i>	<i>Elev/Diff (ft)</i>	<i>Site</i>	<i>DB</i>
<u>Document Details</u>						
Doc No:	63849334				Size: 178 K	
Document Type:	OLQ Report				Date: 01/29/2008	
Program:	HW Site					
Doc Link:	https://ecm.idem.in.gov/cs/idcplg?ldcService=GET_FILE&dID=4059336&dDocName=63849334&Rendition=web&allowInterrupt=1&noSaveAs=1					
Info Link:	https://vfc.idem.in.gov/DocumentDetail.aspx?dID=4059336					
<u>Document Details</u>						
Doc No:	62606371				Size: 32 K	
Document Type:	OLQ Financial Assurance				Date: 08/29/2006	
Program:	HW Site					
Doc Link:	https://ecm.idem.in.gov/cs/idcplg?ldcService=GET_FILE&dID=4010707&dDocName=62606371&Rendition=web&allowInterrupt=1&noSaveAs=1					
Info Link:	https://vfc.idem.in.gov/DocumentDetail.aspx?dID=4010707					
<u>Document Details</u>						
Doc No:	80475236				Size: 899 K	
Document Type:	OLQ Report				Date: 02/27/2017	
Program:	HW Site					
Doc Link:	https://ecm.idem.in.gov/cs/idcplg?ldcService=GET_FILE&dID=80475896&dDocName=80475236&Rendition=web&allowInterrupt=1&noSaveAs=1					
Info Link:	https://vfc.idem.in.gov/DocumentDetail.aspx?dID=80475896					
<u>Document Details</u>						
Doc No:	26348057				Size: 16 K	
Document Type:	Correspondence				Date: 07/14/1997	
Program:	HW Site					
Doc Link:	https://ecm.idem.in.gov/cs/idcplg?ldcService=GET_FILE&dID=2754190&dDocName=26348057&Rendition=web&allowInterrupt=1&noSaveAs=1					
Info Link:	https://vfc.idem.in.gov/DocumentDetail.aspx?dID=2754190					
<u>Document Details</u>						
Doc No:	44911102				Size: 81 K	
Document Type:	OLQ Authorization				Date: 03/25/2009	
Program:	HW Site					
Doc Link:	https://ecm.idem.in.gov/cs/idcplg?ldcService=GET_FILE&dID=3231442&dDocName=44911102&Rendition=web&allowInterrupt=1&noSaveAs=1					
Info Link:	https://vfc.idem.in.gov/DocumentDetail.aspx?dID=3231442					
<u>Document Details</u>						
Doc No:	26361395				Size: 90 K	
Document Type:	OLQ Authorization				Date: 10/26/2007	
Program:	HW Site					
Doc Link:	https://ecm.idem.in.gov/cs/idcplg?ldcService=GET_FILE&dID=2812036&dDocName=26361395&Rendition=web&allowInterrupt=1&noSaveAs=1					
Info Link:	https://vfc.idem.in.gov/DocumentDetail.aspx?dID=2812036					
<u>Document Details</u>						
Doc No:	82565698				Size: 324 K	
Document Type:	OLQ Report				Date: 03/28/2018	
Program:	HW Site					
Doc Link:	https://ecm.idem.in.gov/cs/idcplg?ldcService=GET_FILE&dID=82565093&dDocName=82565698&Rendition=web&allowInterrupt=1&noSaveAs=1					

Map Key	Number of Records	Direction	Distance (mi/ft)	Elev/Diff (ft)	Site	DB
Info Link:		https://vfc.idem.in.gov/DocumentDetail.aspx?dID=82565093				
<u>Document Details</u>						
Doc No:	27603402			Size:	4 M	
Document Type:	OLQ Field Inspections			Date:	02/14/1992	
Program:	HW Site					
Doc Link:	https://ecm.idem.in.gov/cs/idcplg?IdcService=GET_FILE&dID=3407890&dDocName=27603402&Rendition=web&allowInterrupt=1&noSaveAs=1					
Info Link:		https://vfc.idem.in.gov/DocumentDetail.aspx?dID=3407890				
<u>Document Details</u>						
Doc No:	66200113			Size:	2 M	
Document Type:	Enforcement			Date:	06/12/2012	
Program:	HW Site					
Doc Link:	https://ecm.idem.in.gov/cs/idcplg?IdcService=GET_FILE&dID=4134413&dDocName=66200113&Rendition=web&allowInterrupt=1&noSaveAs=1					
Info Link:		https://vfc.idem.in.gov/DocumentDetail.aspx?dID=4134413				
<u>Document Details</u>						
Doc No:	27639519			Size:	88 K	
Document Type:	OLQ Report			Date:	01/09/2008	
Program:	HW Site					
Doc Link:	https://ecm.idem.in.gov/cs/idcplg?IdcService=GET_FILE&dID=3394049&dDocName=27639519&Rendition=web&allowInterrupt=1&noSaveAs=1					
Info Link:		https://vfc.idem.in.gov/DocumentDetail.aspx?dID=3394049				
<u>Document Details</u>						
Doc No:	62868046			Size:	88 K	
Document Type:	OLQ Authorization			Date:	02/22/2010	
Program:	HW Site					
Doc Link:	https://ecm.idem.in.gov/cs/idcplg?IdcService=GET_FILE&dID=4042032&dDocName=62868046&Rendition=web&allowInterrupt=1&noSaveAs=1					
Info Link:		https://vfc.idem.in.gov/DocumentDetail.aspx?dID=4042032				
<u>Document Details</u>						
Doc No:	82604592			Size:	790 K	
Document Type:	Enforcement			Date:	08/15/2018	
Program:	HW Site					
Doc Link:	https://ecm.idem.in.gov/cs/idcplg?IdcService=GET_FILE&dID=82603187&dDocName=82604592&Rendition=web&allowInterrupt=1&noSaveAs=1					
Info Link:		https://vfc.idem.in.gov/DocumentDetail.aspx?dID=82603187				
<u>Document Details</u>						
Doc No:	27847380			Size:	13 K	
Document Type:	OLQ Permit			Date:	03/23/2006	
Program:	HW Site					
Doc Link:	https://ecm.idem.in.gov/cs/idcplg?IdcService=GET_FILE&dID=3364914&dDocName=27847380&Rendition=web&allowInterrupt=1&noSaveAs=1					
Info Link:		https://vfc.idem.in.gov/DocumentDetail.aspx?dID=3364914				
<u>Document Details</u>						
Doc No:	66450795			Size:	112 K	
Document Type:	OLQ Authorization			Date:	02/26/1988	
Program:	HW Site					

<i>Map Key</i>	<i>Number of Records</i>	<i>Direction</i>	<i>Distance (mi/ft)</i>	<i>Elev/Diff (ft)</i>	<i>Site</i>	<i>DB</i>
Doc Link:					https://ecm.idem.in.gov/cs/idcplg?IdcService=GET_FILE&dID=4259503&dDocName=66450795&Rendition=web&allowInterrupt=1&noSaveAs=1	
Info Link:					https://vfc.idem.in.gov/DocumentDetail.aspx?dID=4259503	
<u>Document Details</u>						
Doc No:	80005884				Size: 2 M	
Document Type:	OLQ Field Inspections				Date: 11/19/2014	
Program:	HW Site					
Doc Link:					https://ecm.idem.in.gov/cs/idcplg?IdcService=GET_FILE&dID=80005749&dDocName=80005884&Rendition=web&allowInterrupt=1&noSaveAs=1	
Info Link:					https://vfc.idem.in.gov/DocumentDetail.aspx?dID=80005749	
<u>Document Details</u>						
Doc No:	26348052				Size: 386 K	
Document Type:	Correspondence				Date: 03/09/2001	
Program:	HW Site					
Doc Link:					https://ecm.idem.in.gov/cs/idcplg?IdcService=GET_FILE&dID=2754189&dDocName=26348052&Rendition=web&allowInterrupt=1&noSaveAs=1	
Info Link:					https://vfc.idem.in.gov/DocumentDetail.aspx?dID=2754189	
<u>Document Details</u>						
Doc No:	62360547				Size: 223 K	
Document Type:	OLQ Report				Date: 01/29/2009	
Program:	HW Site					
Doc Link:					https://ecm.idem.in.gov/cs/idcplg?IdcService=GET_FILE&dID=3978765&dDocName=62360547&Rendition=web&allowInterrupt=1&noSaveAs=1	
Info Link:					https://vfc.idem.in.gov/DocumentDetail.aspx?dID=3978765	
<u>Document Details</u>						
Doc No:	82787730				Size: 411 K	
Document Type:	Enforcement				Date: 05/28/2019	
Program:	HW Site					
Doc Link:					https://ecm.idem.in.gov/cs/idcplg?IdcService=GET_FILE&dID=82789125&dDocName=82787730&Rendition=web&allowInterrupt=1&noSaveAs=1	
Info Link:					https://vfc.idem.in.gov/DocumentDetail.aspx?dID=82789125	
<u>Document Details</u>						
Doc No:	26361404				Size: 28 K	
Document Type:	OLQ Authorization				Date: 10/26/2007	
Program:	HW Site					
Doc Link:					https://ecm.idem.in.gov/cs/idcplg?IdcService=GET_FILE&dID=2754113&dDocName=26361404&Rendition=web&allowInterrupt=1&noSaveAs=1	
Info Link:					https://vfc.idem.in.gov/DocumentDetail.aspx?dID=2754113	
<u>Document Details</u>						
Doc No:	80538851				Size: 702 K	
Document Type:	Correspondence				Date: 01/08/2015	
Program:	HW Site					
Doc Link:					https://ecm.idem.in.gov/cs/idcplg?IdcService=GET_FILE&dID=80539411&dDocName=80538851&Rendition=web&allowInterrupt=1&noSaveAs=1	
Info Link:					https://vfc.idem.in.gov/DocumentDetail.aspx?dID=80539411	
<u>Document Details</u>						
Doc No:	62606257				Size: 35 K	

Map Key	Number of Records	Direction	Distance (mi/ft)	Elev/Diff (ft)	Site	DB
Document Type:	OLQ Financial Assurance			Date:	09/01/2004	
Program:	HW Site					
Doc Link:	https://ecm.idem.in.gov/cs/idcplg?IdcService=GET_FILE&dID=3980834&dDocName=62606257&Rendition=web&allowInterrupt=1&noSaveAs=1					
Info Link:	https://vfc.idem.in.gov/DocumentDetail.aspx?dID=3980834					
<u>Document Details</u>						
Doc No:	62606088			Size:	36 K	
Document Type:	OLQ Financial Assurance			Date:	09/15/2003	
Program:	HW Site					
Doc Link:	https://ecm.idem.in.gov/cs/idcplg?IdcService=GET_FILE&dID=3996126&dDocName=62606088&Rendition=web&allowInterrupt=1&noSaveAs=1					
Info Link:	https://vfc.idem.in.gov/DocumentDetail.aspx?dID=3996126					
<u>Document Details</u>						
Doc No:	32715315			Size:	21 K	
Document Type:	OLQ Field Inspections			Date:	12/30/1998	
Program:	HW Site					
Doc Link:	https://ecm.idem.in.gov/cs/idcplg?IdcService=GET_FILE&dID=3071349&dDocName=32715315&Rendition=web&allowInterrupt=1&noSaveAs=1					
Info Link:	https://vfc.idem.in.gov/DocumentDetail.aspx?dID=3071349					
<u>Document Details</u>						
Doc No:	26361502			Size:	26 K	
Document Type:	OLQ Authorization			Date:	10/26/2007	
Program:	HW Site					
Doc Link:	https://ecm.idem.in.gov/cs/idcplg?IdcService=GET_FILE&dID=2783131&dDocName=26361502&Rendition=web&allowInterrupt=1&noSaveAs=1					
Info Link:	https://vfc.idem.in.gov/DocumentDetail.aspx?dID=2783131					
<u>Document Details</u>						
Doc No:	83094492			Size:	2 M	
Document Type:	OLQ Field Inspections			Date:	1/8/2021	
Program:	HW Site					
Doc Link:	https://ecm.idem.in.gov/cs/idcplg?IdcService=GET_FILE&dID=83094487&dDocName=83094492&Rendition=web&allowInterrupt=1&noSaveAs=1					
Info Link:	https://vfc.idem.in.gov/DocumentDetail.aspx?dID=83094487					
<u>Document Details</u>						
Doc No:	68588434			Size:	89 K	
Document Type:	OLQ Authorization			Date:	08/29/2012	
Program:	HW Site					
Doc Link:	https://ecm.idem.in.gov/cs/idcplg?IdcService=GET_FILE&dID=4384330&dDocName=68588434&Rendition=web&allowInterrupt=1&noSaveAs=1					
Info Link:	https://vfc.idem.in.gov/DocumentDetail.aspx?dID=4384330					
<u>Document Details</u>						
Doc No:	70433725			Size:	81 K	
Document Type:	OLQ Authorization			Date:	03/31/2014	
Program:	HW Site					
Doc Link:	https://ecm.idem.in.gov/cs/idcplg?IdcService=GET_FILE&dID=4636228&dDocName=70433725&Rendition=web&allowInterrupt=1&noSaveAs=1					
Info Link:	https://vfc.idem.in.gov/DocumentDetail.aspx?dID=4636228					
<u>Document Details</u>						

<i>Map Key</i>	<i>Number of Records</i>	<i>Direction</i>	<i>Distance (mi/ft)</i>	<i>Elev/Diff (ft)</i>	<i>Site</i>	<i>DB</i>
Doc No:	26361507				Size: 193 K	
Document Type:	OLQ Authorization				Date: 10/26/2007	
Program:	HW Site					
Doc Link:	https://ecm.idem.in.gov/cs/idcplg?IdcService=GET_FILE&dID=2725093&dDocName=26361507&Rendition=web&allowInterrupt=1&noSaveAs=1					
Info Link:	https://vfc.idem.in.gov/DocumentDetail.aspx?dID=2725093					
<u>Document Details</u>						
Doc No:	28232814				Size: 75 K	
Document Type:	OLQ Authorization				Date: 02/04/2008	
Program:	HW Site					
Doc Link:	https://ecm.idem.in.gov/cs/idcplg?IdcService=GET_FILE&dID=3420792&dDocName=28232814&Rendition=web&allowInterrupt=1&noSaveAs=1					
Info Link:	https://vfc.idem.in.gov/DocumentDetail.aspx?dID=3420792					
<u>Document Details</u>						
Doc No:	29833932				Size: 16 K	
Document Type:	OLQ Permit				Date: 08/23/2006	
Program:	HW Site					
Doc Link:	https://ecm.idem.in.gov/cs/idcplg?IdcService=GET_FILE&dID=3442400&dDocName=29833932&Rendition=web&allowInterrupt=1&noSaveAs=1					
Info Link:	https://vfc.idem.in.gov/DocumentDetail.aspx?dID=3442400					
<u>Document Details</u>						
Doc No:	26361451				Size: 321 K	
Document Type:	OLQ Authorization				Date: 07/08/1998	
Program:	HW Site					
Doc Link:	https://ecm.idem.in.gov/cs/idcplg?IdcService=GET_FILE&dID=2725091&dDocName=26361451&Rendition=web&allowInterrupt=1&noSaveAs=1					
Info Link:	https://vfc.idem.in.gov/DocumentDetail.aspx?dID=2725091					
<u>Document Details</u>						
Doc No:	80119108				Size: 182 K	
Document Type:	OLQ Permit				Date: 10/13/1995	
Program:	HW Site					
Doc Link:	https://ecm.idem.in.gov/cs/idcplg?IdcService=GET_FILE&dID=80118948&dDocName=80119108&Rendition=web&allowInterrupt=1&noSaveAs=1					
Info Link:	https://vfc.idem.in.gov/DocumentDetail.aspx?dID=80118948					
<u>Document Details</u>						
Doc No:	29626546				Size: 104 K	
Document Type:	OLQ Report				Date: 02/08/2002	
Program:	HW Site					
Doc Link:	https://ecm.idem.in.gov/cs/idcplg?IdcService=GET_FILE&dID=3386456&dDocName=29626546&Rendition=web&allowInterrupt=1&noSaveAs=1					
Info Link:	https://vfc.idem.in.gov/DocumentDetail.aspx?dID=3386456					
<u>Document Details</u>						
Doc No:	82593898				Size: 8 M	
Document Type:	OLQ Field Inspections				Date: 06/19/2018	
Program:	HW Site					
Doc Link:	https://ecm.idem.in.gov/cs/idcplg?IdcService=GET_FILE&dID=82592696&dDocName=82593898&Rendition=web&allowInterrupt=1&noSaveAs=1					
Info Link:	https://vfc.idem.in.gov/DocumentDetail.aspx?dID=82592696					

Map Key	Number of Records	Direction	Distance (mi/ft)	Elev/Diff (ft)	Site	DB
---------	-------------------	-----------	------------------	----------------	------	----

Document Details

Doc No: 16129793 **Size:** 2 M
Document Type: Correspondence **Date:** 05/25/2006
Program: HW Site
Doc Link: https://ecm.idem.in.gov/cs/idcplg?ldcService=GET_FILE&dID=2249113&dDocName=16129793&Rendition=web&allowInterrupt=1&noSaveAs=1
Info Link: <https://vfc.idem.in.gov/DocumentDetail.aspx?dID=2249113>

Document Details

Doc No: 66450671 **Size:** 418 K
Document Type: OLQ Authorization **Date:** 10/20/1992
Program: HW Site
Doc Link: https://ecm.idem.in.gov/cs/idcplg?ldcService=GET_FILE&dID=4223204&dDocName=66450671&Rendition=web&allowInterrupt=1&noSaveAs=1
Info Link: <https://vfc.idem.in.gov/DocumentDetail.aspx?dID=4223204>

Document Details

Doc No: 80359430 **Size:** 138 K
Document Type: OLQ Report **Date:** 04/23/1986
Program: HW Site
Doc Link: https://ecm.idem.in.gov/cs/idcplg?ldcService=GET_FILE&dID=80359838&dDocName=80359430&Rendition=web&allowInterrupt=1&noSaveAs=1
Info Link: <https://vfc.idem.in.gov/DocumentDetail.aspx?dID=80359838>

Document Details

Doc No: 19138182 **Size:** 552 K
Document Type: OLQ Field Inspections **Date:** 06/25/2005
Program: HW Site
Doc Link: https://ecm.idem.in.gov/cs/idcplg?ldcService=GET_FILE&dID=2726926&dDocName=19138182&Rendition=web&allowInterrupt=1&noSaveAs=1
Info Link: <https://vfc.idem.in.gov/DocumentDetail.aspx?dID=2726926>

Document Details

Doc No: 26361462 **Size:** 18 K
Document Type: OLQ Authorization **Date:** 10/26/2007
Program: HW Site
Doc Link: https://ecm.idem.in.gov/cs/idcplg?ldcService=GET_FILE&dID=2869909&dDocName=26361462&Rendition=web&allowInterrupt=1&noSaveAs=1
Info Link: <https://vfc.idem.in.gov/DocumentDetail.aspx?dID=2869909>

Document Details

Doc No: 57101857 **Size:** 194 K
Document Type: OLQ Report **Date:** 02/14/2007
Program: HW Site
Doc Link: https://ecm.idem.in.gov/cs/idcplg?ldcService=GET_FILE&dID=3505140&dDocName=57101857&Rendition=web&allowInterrupt=1&noSaveAs=1
Info Link: <https://vfc.idem.in.gov/DocumentDetail.aspx?dID=3505140>

Document Details

Doc No: 82664088 **Size:** 722 K
Document Type: Enforcement **Date:** 12/12/2018
Program: HW Site
Doc Link: https://ecm.idem.in.gov/cs/idcplg?ldcService=GET_FILE&dID=82662835&dDocName=82664088&Rendition=web&allowInterrupt=1&noSaveAs=1

Map Key	Number of Records	Direction	Distance (mi/ft)	Elev/Diff (ft)	Site	DB
---------	-------------------	-----------	------------------	----------------	------	----

Info Link: <https://vfc.idem.in.gov/DocumentDetail.aspx?dID=82662835>

Document Details

Doc No: 82820265 **Size:** 4 M
Document Type: OLQ Field Inspections **Date:** 07/18/2019
Program: HW Site
Doc Link: https://ecm.idem.in.gov/cs/idcplg?IdcService=GET_FILE&dID=82821460&dDocName=82820265&Rendition=web&allowInterrupt=1&noSaveAs=1
Info Link: <https://vfc.idem.in.gov/DocumentDetail.aspx?dID=82821460>

Document Details

Doc No: 26361464 **Size:** 23 K
Document Type: OLQ Authorization **Date:** 10/26/2007
Program: HW Site
Doc Link: https://ecm.idem.in.gov/cs/idcplg?IdcService=GET_FILE&dID=2754114&dDocName=26361464&Rendition=web&allowInterrupt=1&noSaveAs=1
Info Link: <https://vfc.idem.in.gov/DocumentDetail.aspx?dID=2754114>

Document Details

Doc No: 32388551 **Size:** 196 K
Document Type: OLQ Field Inspections **Date:** 03/05/1999
Program: HW Site
Doc Link: https://ecm.idem.in.gov/cs/idcplg?IdcService=GET_FILE&dID=3028031&dDocName=32388551&Rendition=web&allowInterrupt=1&noSaveAs=1
Info Link: <https://vfc.idem.in.gov/DocumentDetail.aspx?dID=3028031>

Document Details

Doc No: 26361456 **Size:** 27 K
Document Type: OLQ Authorization **Date:** 10/26/2007
Program: HW Site
Doc Link: https://ecm.idem.in.gov/cs/idcplg?IdcService=GET_FILE&dID=2666548&dDocName=26361456&Rendition=web&allowInterrupt=1&noSaveAs=1
Info Link: <https://vfc.idem.in.gov/DocumentDetail.aspx?dID=2666548>

Document Details

Doc No: 80119057 **Size:** 636 K
Document Type: OLQ Permit **Date:** 10/05/1990
Program: HW Site
Doc Link: https://ecm.idem.in.gov/cs/idcplg?IdcService=GET_FILE&dID=80118897&dDocName=80119057&Rendition=web&allowInterrupt=1&noSaveAs=1
Info Link: <https://vfc.idem.in.gov/DocumentDetail.aspx?dID=80118897>

Document Details

Doc No: 26361505 **Size:** 19 K
Document Type: OLQ Authorization **Date:** 10/26/2007
Program: HW Site
Doc Link: https://ecm.idem.in.gov/cs/idcplg?IdcService=GET_FILE&dID=2869911&dDocName=26361505&Rendition=web&allowInterrupt=1&noSaveAs=1
Info Link: <https://vfc.idem.in.gov/DocumentDetail.aspx?dID=2869911>

Document Details

Doc No: 26361497 **Size:** 19 K
Document Type: OLQ Authorization **Date:** 10/26/2007
Program: HW Site

Map Key	Number of Records	Direction	Distance (mi/ft)	Elev/Diff (ft)	Site	DB
Doc Link:					https://ecm.idem.in.gov/cs/idcplg?ldcService=GET_FILE&dID=2812037&dDocName=26361497&Rendition=web&allowInterrupt=1&noSaveAs=1	
Info Link:					https://vfc.idem.in.gov/DocumentDetail.aspx?dID=2812037	
<u>Document Details</u>						
Doc No:	30881441				Size: 45 K	
Document Type:	OLQ Permit				Date: 04/22/2005	
Program:	HW Site					
Doc Link:					https://ecm.idem.in.gov/cs/idcplg?ldcService=GET_FILE&dID=3374170&dDocName=30881441&Rendition=web&allowInterrupt=1&noSaveAs=1	
Info Link:					https://vfc.idem.in.gov/DocumentDetail.aspx?dID=3374170	
<u>Document Details</u>						
Doc No:	29618523				Size: 208 K	
Document Type:	OLQ Report				Date: 02/24/1998	
Program:	HW Site					
Doc Link:					https://ecm.idem.in.gov/cs/idcplg?ldcService=GET_FILE&dID=3415712&dDocName=29618523&Rendition=web&allowInterrupt=1&noSaveAs=1	
Info Link:					https://vfc.idem.in.gov/DocumentDetail.aspx?dID=3415712	
<u>Document Details</u>						
Doc No:	69468641				Size: 269 K	
Document Type:	Correspondence				Date: 01/13/2014	
Program:	HW Site					
Doc Link:					https://ecm.idem.in.gov/cs/idcplg?ldcService=GET_FILE&dID=4495708&dDocName=69468641&Rendition=web&allowInterrupt=1&noSaveAs=1	
Info Link:					https://vfc.idem.in.gov/DocumentDetail.aspx?dID=4495708	
<u>Document Details</u>						
Doc No:	48144622				Size: 261 K	
Document Type:	OLQ Report				Date: 05/06/2009	
Program:	HW Site					
Doc Link:					https://ecm.idem.in.gov/cs/idcplg?ldcService=GET_FILE&dID=3160209&dDocName=48144622&Rendition=web&allowInterrupt=1&noSaveAs=1	
Info Link:					https://vfc.idem.in.gov/DocumentDetail.aspx?dID=3160209	
<u>Document Details</u>						
Doc No:	28095370				Size: 549 K	
Document Type:	OLQ Report				Date: 03/01/2003	
Program:	HW Site					
Doc Link:					https://ecm.idem.in.gov/cs/idcplg?ldcService=GET_FILE&dID=3424902&dDocName=28095370&Rendition=web&allowInterrupt=1&noSaveAs=1	
Info Link:					https://vfc.idem.in.gov/DocumentDetail.aspx?dID=3424902	
<u>Document Details</u>						
Doc No:	70291295				Size: 138 K	
Document Type:	OLQ Report				Date: 03/31/2014	
Program:	HW Site					
Doc Link:					https://ecm.idem.in.gov/cs/idcplg?ldcService=GET_FILE&dID=4611528&dDocName=70291295&Rendition=web&allowInterrupt=1&noSaveAs=1	
Info Link:					https://vfc.idem.in.gov/DocumentDetail.aspx?dID=4611528	
<u>Document Details</u>						
Doc No:	26361392				Size: 42 K	

Map Key	Number of Records	Direction	Distance (mi/ft)	Elev/Diff (ft)	Site	DB
<hr/>						
Document Type:	OLQ Authorization			Date:	10/26/2007	
Program:	HW Site					
Doc Link:	https://ecm.idem.in.gov/cs/idcplg?IdcService=GET_FILE&dID=2783129&dDocName=26361392&Rendition=web&allowInterrupt=1&noSaveAs=1					
Info Link:	https://vfc.idem.in.gov/DocumentDetail.aspx?dID=2783129					
 <u>Document Details</u>						
Doc No:	32714081			Size:	20 K	
Document Type:	OLQ Field Inspections			Date:	06/27/1996	
Program:	HW Site					
Doc Link:	https://ecm.idem.in.gov/cs/idcplg?IdcService=GET_FILE&dID=3069977&dDocName=32714081&Rendition=web&allowInterrupt=1&noSaveAs=1					
Info Link:	https://vfc.idem.in.gov/DocumentDetail.aspx?dID=3069977					
 <u>Document Details</u>						
Doc No:	80119000			Size:	154 K	
Document Type:	OLQ Permit			Date:	02/03/1989	
Program:	HW Site					
Doc Link:	https://ecm.idem.in.gov/cs/idcplg?IdcService=GET_FILE&dID=80118840&dDocName=80119000&Rendition=web&allowInterrupt=1&noSaveAs=1					
Info Link:	https://vfc.idem.in.gov/DocumentDetail.aspx?dID=80118840					
 <u>Document Details</u>						
Doc No:	62605787			Size:	33 K	
Document Type:	OLQ Financial Assurance			Date:	08/29/2007	
Program:	HW Site					
Doc Link:	https://ecm.idem.in.gov/cs/idcplg?IdcService=GET_FILE&dID=4011151&dDocName=62605787&Rendition=web&allowInterrupt=1&noSaveAs=1					
Info Link:	https://vfc.idem.in.gov/DocumentDetail.aspx?dID=4011151					
 <u>Document Details</u>						
Doc No:	27603579			Size:	3 M	
Document Type:	OLQ Field Inspections			Date:	03/04/1993	
Program:	HW Site					
Doc Link:	https://ecm.idem.in.gov/cs/idcplg?IdcService=GET_FILE&dID=3363826&dDocName=27603579&Rendition=web&allowInterrupt=1&noSaveAs=1					
Info Link:	https://vfc.idem.in.gov/DocumentDetail.aspx?dID=3363826					

<u>58</u>	1 of 1	SSW	0.58 / 3,046.42	822.82 / -13	CUMMINS DIESEL 3415 W COLISEUM BLVD FORT WAYNE IN 46808	HAZ WASTE SITES
---------------------------	--------	------------	----------------------------	-------------------------	--	----------------------------

AI ID: 1251
Program: HW Site; UST; VRP
County: ALLEN
Note: Documents related to facilities in Indiana can be searched on the IDEM Virtual File Cabinet Virtual File Cabinet: <https://vfc.idem.in.gov/DocumentSearch.aspx>

Document Details

Doc No: 29784749
Document Type: OLQ Authorization
Program: HW Site
Doc Link: https://ecm.idem.in.gov/cs/idcplg?IdcService=GET_FILE&dID=3429187&dDocName=29784749&Rendition=web&allowInterrupt=1&noSaveAs=1
Info Link: <https://vfc.idem.in.gov/DocumentDetail.aspx?dID=3429187>

Map Key	Number of Records	Direction	Distance (mi/ft)	Elev/Diff (ft)	Site	DB
---------	-------------------	-----------	------------------	----------------	------	----

Document Details

Doc No: 29784753 **Size:** 179 K
Document Type: OLQ Authorization **Date:** 02/04/1991
Program: HW Site
Doc Link: https://ecm.idem.in.gov/cs/idcplg?IdcService=GET_FILE&dID=3355610&dDocName=29784753&Rendition=web&allowInterrupt=1&noSaveAs=1
Info Link: <https://vfc.idem.in.gov/DocumentDetail.aspx?dID=3355610>

Document Details

Doc No: 26851348 **Size:** 121 K
Document Type: OLQ Field Inspections **Date:** 06/15/2001
Program: HW Site
Doc Link: https://ecm.idem.in.gov/cs/idcplg?IdcService=GET_FILE&dID=2820447&dDocName=26851348&Rendition=web&allowInterrupt=1&noSaveAs=1
Info Link: <https://vfc.idem.in.gov/DocumentDetail.aspx?dID=2820447>

Document Details

Doc No: 29784739 **Size:** 73 K
Document Type: OLQ Authorization **Date:** 06/08/2001
Program: HW Site
Doc Link: https://ecm.idem.in.gov/cs/idcplg?IdcService=GET_FILE&dID=3399690&dDocName=29784739&Rendition=web&allowInterrupt=1&noSaveAs=1
Info Link: <https://vfc.idem.in.gov/DocumentDetail.aspx?dID=3399690>

59	1 of 1	ENE	0.59 / 3,117.66	818.91 / -17	GANDER MOUNTAIN 187 6043 LIMA RD FORT WAYNE IN 46818	HAZ WASTE SITES
--------------------	--------	------------	------------------------	---------------------	---	----------------------------

AI ID: 106468
Program: HW Site
County: ALLEN
Note: Documents related to facilities in Indiana can be searched on the IDEM Virtual File Cabinet
Virtual File Cabinet: <https://vfc.idem.in.gov/DocumentSearch.aspx>

Document Details

Doc No: 80541235 **Size:** 420 K
Document Type: OLQ Authorization **Date:** 09/20/2017
Program: HW Site
Doc Link: https://ecm.idem.in.gov/cs/idcplg?IdcService=GET_FILE&dID=80541796&dDocName=80541235&Rendition=web&allowInterrupt=1&noSaveAs=1
Info Link: <https://vfc.idem.in.gov/DocumentDetail.aspx?dID=80541796>

Document Details

Doc No: 68654645 **Size:** 78 K
Document Type: OLQ Authorization **Date:** 05/10/2013
Program: HW Site
Doc Link: https://ecm.idem.in.gov/cs/idcplg?IdcService=GET_FILE&dID=4426941&dDocName=68654645&Rendition=web&allowInterrupt=1&noSaveAs=1
Info Link: <https://vfc.idem.in.gov/DocumentDetail.aspx?dID=4426941>

60	1 of 1	WNW	0.61 / 3,209.53	858.43 / 23	WORKRITE MACHINE & TOOL INCORPORATED 6319 DISCOUNT DR FORT WAYNE IN 468181261	HAZ WASTE SITES
--------------------	--------	------------	------------------------	--------------------	--	----------------------------

AI ID: 1252
Program: HW Site
County: ALLEN

Map Key	Number of Records	Direction	Distance (mi/ft)	Elev/Diff (ft)	Site	DB
---------	-------------------	-----------	------------------	----------------	------	----

Note: Documents related to facilities in Indiana can be searched on the IDEM Virtual File Cabinet Virtual File Cabinet: <https://vfc.idem.in.gov/DocumentSearch.aspx>

Document Details

Doc No: 19138647 **Size:** 270 K
Document Type: OLQ Field Inspections **Date:** 11/30/2004
Program: HW Site
Doc Link: https://ecm.idem.in.gov/cs/idcplg?IdcService=GET_FILE&dID=2726929&dDocName=19138647&Rendition=web&allowInterrupt=1&noSaveAs=1
Info Link: <https://vfc.idem.in.gov/DocumentDetail.aspx?dID=2726929>

Document Details

Doc No: 27454468 **Size:** 176 K
Document Type: OLQ Authorization **Date:** 12/28/2007
Program: HW Site
Doc Link: https://ecm.idem.in.gov/cs/idcplg?IdcService=GET_FILE&dID=2662060&dDocName=27454468&Rendition=web&allowInterrupt=1&noSaveAs=1
Info Link: <https://vfc.idem.in.gov/DocumentDetail.aspx?dID=2662060>

Document Details

Doc No: 27454466 **Size:** 26 K
Document Type: OLQ Authorization **Date:** 12/28/2007
Program: HW Site
Doc Link: https://ecm.idem.in.gov/cs/idcplg?IdcService=GET_FILE&dID=2749359&dDocName=27454466&Rendition=web&allowInterrupt=1&noSaveAs=1
Info Link: <https://vfc.idem.in.gov/DocumentDetail.aspx?dID=2749359>

61	1 of 1	E	0.62 / 3,252.59	801.09 / -35	MEIJER PHARMACY 1515 PROFIT DR FORT WAYNE IN 468081172	HAZ WASTE SITES
--------------------	--------	---	--------------------	-----------------	--	--------------------

AI ID: 2843
Program: HW Site
County: ALLEN
Note: Documents related to facilities in Indiana can be searched on the IDEM Virtual File Cabinet Virtual File Cabinet: <https://vfc.idem.in.gov/DocumentSearch.aspx>

Document Details

Doc No: 68346916 **Size:** 81 K
Document Type: OLQ Authorization **Date:** 02/28/2013
Program: HW Site
Doc Link: https://ecm.idem.in.gov/cs/idcplg?IdcService=GET_FILE&dID=4317515&dDocName=68346916&Rendition=web&allowInterrupt=1&noSaveAs=1
Info Link: <https://vfc.idem.in.gov/DocumentDetail.aspx?dID=4317515>

Document Details

Doc No: 82805163 **Size:** 196 K
Document Type: OLQ Report **Date:** 01/09/2019
Program: HW Site
Doc Link: https://ecm.idem.in.gov/cs/idcplg?IdcService=GET_FILE&dID=82806255&dDocName=82805163&Rendition=web&allowInterrupt=1&noSaveAs=1
Info Link: <https://vfc.idem.in.gov/DocumentDetail.aspx?dID=82806255>

Document Details

Doc No: 70024993 **Size:** 60 K

Map Key	Number of Records	Direction	Distance (mi/ft)	Elev/Diff (ft)	Site	DB
<hr/>						
Document Type:	OLQ Authorization			Date:	02/24/2014	
Program:	HW Site					
Doc Link:	https://ecm.idem.in.gov/cs/idcplg?IdcService=GET_FILE&dID=4566033&dDocName=70024993&Rendition=web&allowInterrupt=1&noSaveAs=1					
Info Link:	https://vfc.idem.in.gov/DocumentDetail.aspx?dID=4566033					
 Document Details						
Doc No:	82570432			Size:	340 K	
Document Type:	OLQ Report			Date:	01/09/2018	
Program:	HW Site					
Doc Link:	https://ecm.idem.in.gov/cs/idcplg?IdcService=GET_FILE&dID=82569827&dDocName=82570432&Rendition=web&allowInterrupt=1&noSaveAs=1					
Info Link:	https://vfc.idem.in.gov/DocumentDetail.aspx?dID=82569827					
<hr/>						
62	1 of 1	ESE	0.62 / 3,263.86	804.80 / -31	WHITEFORD NATIONAL LEASE 2121 PRODUCTION RD FORT WAYNE IN 46808	HAZ WASTE SITES
AI ID:	923					
Program:	ELTF; HW Site; LUST; UST					
County:	ALLEN					
Note:	Documents related to facilities in Indiana can be searched on the IDEM Virtual File Cabinet Virtual File Cabinet: https://vfc.idem.in.gov/DocumentSearch.aspx					
 Document Details						
Doc No:	27454343			Size:	28 K	
Document Type:	OLQ Authorization			Date:	12/28/2007	
Program:	HW Site					
Doc Link:	https://ecm.idem.in.gov/cs/idcplg?IdcService=GET_FILE&dID=2690851&dDocName=27454343&Rendition=web&allowInterrupt=1&noSaveAs=1					
Info Link:	https://vfc.idem.in.gov/DocumentDetail.aspx?dID=2690851					
 Document Details						
Doc No:	27454345			Size:	230 K	
Document Type:	OLQ Authorization			Date:	12/28/2007	
Program:	HW Site					
Doc Link:	https://ecm.idem.in.gov/cs/idcplg?IdcService=GET_FILE&dID=2690852&dDocName=27454345&Rendition=web&allowInterrupt=1&noSaveAs=1					
Info Link:	https://vfc.idem.in.gov/DocumentDetail.aspx?dID=2690852					
 Document Details						
Doc No:	27454351			Size:	24 K	
Document Type:	OLQ Authorization			Date:	12/28/2007	
Program:	HW Site					
Doc Link:	https://ecm.idem.in.gov/cs/idcplg?IdcService=GET_FILE&dID=2749351&dDocName=27454351&Rendition=web&allowInterrupt=1&noSaveAs=1					
Info Link:	https://vfc.idem.in.gov/DocumentDetail.aspx?dID=2749351					
 Document Details						
Doc No:	27454358			Size:	79 K	
Document Type:	OLQ Authorization			Date:	12/28/2007	
Program:	HW Site					
Doc Link:	https://ecm.idem.in.gov/cs/idcplg?IdcService=GET_FILE&dID=2778534&dDocName=27454358&Rendition=web&allowInterrupt=1&noSaveAs=1					
Info Link:	https://vfc.idem.in.gov/DocumentDetail.aspx?dID=2778534					

Map Key	Number of Records	Direction	Distance (mi/ft)	Elev/Diff (ft)	Site	DB
63	1 of 1	NW	0.63 / 3,315.31	858.51 / 23	ENVIRONMENTAL REMEDIATION SERVICE 4010 OPTION PASS FORT WAYNE IN 46818	HAZ WASTE SITES

AI ID: 275
Program: HW Site
County: ALLEN
Note: Documents related to facilities in Indiana can be searched on the IDEM Virtual File Cabinet
 Virtual File Cabinet: <https://vfc.idem.in.gov/DocumentSearch.aspx>

Document Details

Doc No: 29338850 **Size:** 2 M
Document Type: OLQ Authorization **Date:** 06/02/2000
Program: HW Site
Doc Link: https://ecm.idem.in.gov/cs/idcplg?ldcService=GET_FILE&dID=3410484&dDocName=29338850&Rendition=web&allowInterrupt=1&noSaveAs=1
Info Link: <https://vfc.idem.in.gov/DocumentDetail.aspx?dID=3410484>

64	1 of 1	S	0.63 / 3,337.74	828.96 / -7	ANR FREIGHT SYSTEM INCORPORATED 3227 W COLISEUM BLVD FORT WAYNE IN 46808	HAZ WASTE SITES
--------------------	--------	---	--------------------	----------------	--	--------------------

AI ID: 1092
Program: HW Site; LUST; UST
County: ALLEN
Note: Documents related to facilities in Indiana can be searched on the IDEM Virtual File Cabinet
 Virtual File Cabinet: <https://vfc.idem.in.gov/DocumentSearch.aspx>

Document Details

Doc No: 29779083 **Size:** 77 K
Document Type: OLQ Authorization **Date:** 04/24/2008
Program: HW Site
Doc Link: https://ecm.idem.in.gov/cs/idcplg?ldcService=GET_FILE&dID=3444105&dDocName=29779083&Rendition=web&allowInterrupt=1&noSaveAs=1
Info Link: <https://vfc.idem.in.gov/DocumentDetail.aspx?dID=3444105>

Document Details

Doc No: 29779079 **Size:** 44 K
Document Type: OLQ Authorization **Date:** 04/24/2008
Program: HW Site
Doc Link: https://ecm.idem.in.gov/cs/idcplg?ldcService=GET_FILE&dID=3385275&dDocName=29779079&Rendition=web&allowInterrupt=1&noSaveAs=1
Info Link: <https://vfc.idem.in.gov/DocumentDetail.aspx?dID=3385275>

Document Details

Doc No: 29779073 **Size:** 58 K
Document Type: OLQ Authorization **Date:** 04/24/2008
Program: HW Site
Doc Link: https://ecm.idem.in.gov/cs/idcplg?ldcService=GET_FILE&dID=3458851&dDocName=29779073&Rendition=web&allowInterrupt=1&noSaveAs=1
Info Link: <https://vfc.idem.in.gov/DocumentDetail.aspx?dID=3458851>

65	1 of 1	SSE	0.63 / 3,340.79	810.88 / -25	XPO LOGISTICS FREIGHT INCORPORATED XFW 2626 W COLISEUM BLVD FORT WAYNE IN 46808	HAZ WASTE SITES
--------------------	--------	-----	--------------------	-----------------	---	--------------------

Map Key	Number of Records	Direction	Distance (mi/ft)	Elev/Diff (ft)	Site	DB
AI ID:		14936				
Program:		ELTF; HW Site; LUST; SW Facility; UST				
County:		ALLEN				
Note:		Documents related to facilities in Indiana can be searched on the IDEM Virtual File Cabinet Virtual File Cabinet: https://vfc.idem.in.gov/DocumentSearch.aspx				

Document Details

Doc No:	29794224	Size:	47 K
Document Type:	OLQ Authorization	Date:	04/24/2008
Program:	HW Site		
Doc Link:	https://ecm.idem.in.gov/cs/idcplg?IdcService=GET_FILE&dID=3427816&dDocName=29794224&Rendition=web&allowInterrupt=1&noSaveAs=1		
Info Link:	https://vfc.idem.in.gov/DocumentDetail.aspx?dID=3427816		

Document Details

Doc No:	28806191	Size:	30 K
Document Type:	OLQ Authorization	Date:	02/01/2006
Program:	HW Site		
Doc Link:	https://ecm.idem.in.gov/cs/idcplg?IdcService=GET_FILE&dID=3376484&dDocName=28806191&Rendition=web&allowInterrupt=1&noSaveAs=1		
Info Link:	https://vfc.idem.in.gov/DocumentDetail.aspx?dID=3376484		

Document Details

Doc No:	29794234	Size:	117 K
Document Type:	OLQ Authorization	Date:	04/24/2008
Program:	HW Site		
Doc Link:	https://ecm.idem.in.gov/cs/idcplg?IdcService=GET_FILE&dID=3413031&dDocName=29794234&Rendition=web&allowInterrupt=1&noSaveAs=1		
Info Link:	https://vfc.idem.in.gov/DocumentDetail.aspx?dID=3413031		

Document Details

Doc No:	68898337	Size:	209 K
Document Type:	OLQ Report	Date:	03/28/2013
Program:	HW Site		
Doc Link:	https://ecm.idem.in.gov/cs/idcplg?IdcService=GET_FILE&dID=4379793&dDocName=68898337&Rendition=web&allowInterrupt=1&noSaveAs=1		
Info Link:	https://vfc.idem.in.gov/DocumentDetail.aspx?dID=4379793		

Document Details

Doc No:	63827510	Size:	221 K
Document Type:	OLQ Report	Date:	02/15/2008
Program:	HW Site		
Doc Link:	https://ecm.idem.in.gov/cs/idcplg?IdcService=GET_FILE&dID=4030943&dDocName=63827510&Rendition=web&allowInterrupt=1&noSaveAs=1		
Info Link:	https://vfc.idem.in.gov/DocumentDetail.aspx?dID=4030943		

Document Details

Doc No:	60999259	Size:	378 K
Document Type:	OLQ Field Inspections	Date:	02/17/2011
Program:	HW Site		
Doc Link:	https://ecm.idem.in.gov/cs/idcplg?IdcService=GET_FILE&dID=3937605&dDocName=60999259&Rendition=web&allowInterrupt=1&noSaveAs=1		
Info Link:	https://vfc.idem.in.gov/DocumentDetail.aspx?dID=3937605		

Document Details

Map Key	Number of Records	Direction	Distance (mi/ft)	Elev/Diff (ft)	Site	DB
---------	-------------------	-----------	------------------	----------------	------	----

Doc No: 80207032 **Size:** 473 K
Document Type: OLQ Authorization **Date:** 01/19/2016
Program: HW Site
Doc Link: https://ecm.idem.in.gov/cs/idcplg?IdcService=GET_FILE&dID=80207252&dDocName=80207032&Rendition=web&allowInterrupt=1&noSaveAs=1
Info Link: <https://vfc.idem.in.gov/DocumentDetail.aspx?dID=80207252>

Document Details

Doc No: 70411832 **Size:** 140 K
Document Type: OLQ Report **Date:** 02/25/2014
Program: HW Site
Doc Link: https://ecm.idem.in.gov/cs/idcplg?IdcService=GET_FILE&dID=4631650&dDocName=70411832&Rendition=web&allowInterrupt=1&noSaveAs=1
Info Link: <https://vfc.idem.in.gov/DocumentDetail.aspx?dID=4631650>

Document Details

Doc No: 62725296 **Size:** 98 K
Document Type: OLQ Authorization **Date:** 02/16/2010
Program: HW Site
Doc Link: https://ecm.idem.in.gov/cs/idcplg?IdcService=GET_FILE&dID=4010045&dDocName=62725296&Rendition=web&allowInterrupt=1&noSaveAs=1
Info Link: <https://vfc.idem.in.gov/DocumentDetail.aspx?dID=4010045>

Document Details

Doc No: 56300631 **Size:** 487 K
Document Type: OLQ Report **Date:** 02/19/2007
Program: HW Site
Doc Link: https://ecm.idem.in.gov/cs/idcplg?IdcService=GET_FILE&dID=3813387&dDocName=56300631&Rendition=web&allowInterrupt=1&noSaveAs=1
Info Link: <https://vfc.idem.in.gov/DocumentDetail.aspx?dID=3813387>

Document Details

Doc No: 29794230 **Size:** 24 K
Document Type: OLQ Authorization **Date:** 04/24/2008
Program: HW Site
Doc Link: https://ecm.idem.in.gov/cs/idcplg?IdcService=GET_FILE&dID=3442652&dDocName=29794230&Rendition=web&allowInterrupt=1&noSaveAs=1
Info Link: <https://vfc.idem.in.gov/DocumentDetail.aspx?dID=3442652>

Document Details

Doc No: 47805337 **Size:** 364 K
Document Type: OLQ Report **Date:** 04/30/2009
Program: HW Site
Doc Link: https://ecm.idem.in.gov/cs/idcplg?IdcService=GET_FILE&dID=3339844&dDocName=47805337&Rendition=web&allowInterrupt=1&noSaveAs=1
Info Link: <https://vfc.idem.in.gov/DocumentDetail.aspx?dID=3339844>

Document Details

Doc No: 70472472 **Size:** 108 K
Document Type: OLQ Authorization **Date:** 02/25/2014
Program: HW Site
Doc Link: https://ecm.idem.in.gov/cs/idcplg?IdcService=GET_FILE&dID=4645880&dDocName=70472472&Rendition=web&allowInterrupt=1&noSaveAs=1
Info Link: <https://vfc.idem.in.gov/DocumentDetail.aspx?dID=4645880>

Map Key	Number of Records	Direction	Distance (mi/ft)	Elev/Diff (ft)	Site	DB
---------	-------------------	-----------	------------------	----------------	------	----

Document Details

Doc No: 80099326 **Size:** 489 K
Document Type: OLQ Report **Date:** 02/10/2015
Program: HW Site
Doc Link: https://ecm.idem.in.gov/cs/idcplg?ldcService=GET_FILE&dID=80099113&dDocName=80099326&Rendition=web&allowInterrupt=1&noSaveAs=1
Info Link: <https://vfc.idem.in.gov/DocumentDetail.aspx?dID=80099113>

Document Details

Doc No: 29794220 **Size:** 37 K
Document Type: OLQ Authorization **Date:** 04/24/2008
Program: HW Site
Doc Link: https://ecm.idem.in.gov/cs/idcplg?ldcService=GET_FILE&dID=3383667&dDocName=29794220&Rendition=web&allowInterrupt=1&noSaveAs=1
Info Link: <https://vfc.idem.in.gov/DocumentDetail.aspx?dID=3383667>

Document Details

Doc No: 64506042 **Size:** 473 K
Document Type: OLQ Report **Date:** 02/17/2003
Program: HW Site
Doc Link: https://ecm.idem.in.gov/cs/idcplg?ldcService=GET_FILE&dID=4061370&dDocName=64506042&Rendition=web&allowInterrupt=1&noSaveAs=1
Info Link: <https://vfc.idem.in.gov/DocumentDetail.aspx?dID=4061370>

Document Details

Doc No: 26842985 **Size:** 95 K
Document Type: OLQ Field Inspections **Date:** 12/18/2001
Program: HW Site
Doc Link: https://ecm.idem.in.gov/cs/idcplg?ldcService=GET_FILE&dID=2820109&dDocName=26842985&Rendition=web&allowInterrupt=1&noSaveAs=1
Info Link: <https://vfc.idem.in.gov/DocumentDetail.aspx?dID=2820109>

Document Details

Doc No: 60295326 **Size:** 126 K
Document Type: OLQ Report **Date:** 02/16/2010
Program: HW Site
Doc Link: https://ecm.idem.in.gov/cs/idcplg?ldcService=GET_FILE&dID=3955128&dDocName=60295326&Rendition=web&allowInterrupt=1&noSaveAs=1
Info Link: <https://vfc.idem.in.gov/DocumentDetail.aspx?dID=3955128>

Document Details

Doc No: 80115014 **Size:** 143 K
Document Type: OLQ Authorization **Date:** 02/10/2015
Program: HW Site
Doc Link: https://ecm.idem.in.gov/cs/idcplg?ldcService=GET_FILE&dID=80114829&dDocName=80115014&Rendition=web&allowInterrupt=1&noSaveAs=1
Info Link: <https://vfc.idem.in.gov/DocumentDetail.aspx?dID=80114829>

Document Details

Doc No: 27095234 **Size:** 209 K
Document Type: OLQ Report **Date:** 12/07/2007
Program: HW Site
Doc Link: https://ecm.idem.in.gov/cs/idcplg?ldcService=GET_FILE&dID=2792362&dDocName=27095234&Rendition=web&allowInterrupt=1&noSaveAs=1

Map Key	Number of Records	Direction	Distance (mi/ft)	Elev/Diff (ft)	Site	DB
Info Link:		https://vfc.idem.in.gov/DocumentDetail.aspx?dID=2792362				
<u>Document Details</u>						
Doc No:	63716426			Size:	131 K	
Document Type:	OLQ Report			Date:	03/01/2011	
Program:	HW Site					
Doc Link:	https://ecm.idem.in.gov/cs/idcplg?IdcService=GET_FILE&dID=4024720&dDocName=63716426&Rendition=web&allowInterrupt=1&noSaveAs=1					
Info Link:	https://vfc.idem.in.gov/DocumentDetail.aspx?dID=4024720					
<u>Document Details</u>						
Doc No:	16126838			Size:	396 K	
Document Type:	OLQ Report			Date:	05/24/2007	
Program:	HW Site					
Doc Link:	https://ecm.idem.in.gov/cs/idcplg?IdcService=GET_FILE&dID=2347489&dDocName=16126838&Rendition=web&allowInterrupt=1&noSaveAs=1					
Info Link:	https://vfc.idem.in.gov/DocumentDetail.aspx?dID=2347489					
<u>Document Details</u>						
Doc No:	68805512			Size:	92 K	
Document Type:	OLQ Authorization			Date:	03/28/2013	
Program:	HW Site					
Doc Link:	https://ecm.idem.in.gov/cs/idcplg?IdcService=GET_FILE&dID=4415390&dDocName=68805512&Rendition=web&allowInterrupt=1&noSaveAs=1					
Info Link:	https://vfc.idem.in.gov/DocumentDetail.aspx?dID=4415390					
<u>Document Details</u>						
Doc No:	62353475			Size:	300 K	
Document Type:	OLQ Report			Date:	02/25/2009	
Program:	HW Site					
Doc Link:	https://ecm.idem.in.gov/cs/idcplg?IdcService=GET_FILE&dID=3947736&dDocName=62353475&Rendition=web&allowInterrupt=1&noSaveAs=1					
Info Link:	https://vfc.idem.in.gov/DocumentDetail.aspx?dID=3947736					
<u>Document Details</u>						
Doc No:	29625942			Size:	132 K	
Document Type:	OLQ Report			Date:	02/24/2002	
Program:	HW Site					
Doc Link:	https://ecm.idem.in.gov/cs/idcplg?IdcService=GET_FILE&dID=3356889&dDocName=29625942&Rendition=web&allowInterrupt=1&noSaveAs=1					
Info Link:	https://vfc.idem.in.gov/DocumentDetail.aspx?dID=3356889					
<u>Document Details</u>						
Doc No:	29784533			Size:	51 K	
Document Type:	OLQ Authorization			Date:	04/24/2008	
Program:	HW Site					
Doc Link:	https://ecm.idem.in.gov/cs/idcplg?IdcService=GET_FILE&dID=3429184&dDocName=29784533&Rendition=web&allowInterrupt=1&noSaveAs=1					
Info Link:	https://vfc.idem.in.gov/DocumentDetail.aspx?dID=3429184					
<u>Document Details</u>						
Doc No:	67371866			Size:	108 K	
Document Type:	OLQ Report			Date:	03/01/2012	
Program:	HW Site					

Map Key	Number of Records	Direction	Distance (mi/ft)	Elev/Diff (ft)	Site	DB
---------	-------------------	-----------	------------------	----------------	------	----

Doc Link: https://ecm.idem.in.gov/cs/idcplg?ldcService=GET_FILE&dID=4670966&dDocName=67371866&Rendition=web&allowInterrupt=1&noSaveAs=1
Info Link: <https://vfc.idem.in.gov/DocumentDetail.aspx?dID=4670966>

Document Details

Doc No: 80474158 **Size:** 196 K
Document Type: OLQ Authorization **Date:** 04/18/2017
Program: HW Site
Doc Link: https://ecm.idem.in.gov/cs/idcplg?ldcService=GET_FILE&dID=80474820&dDocName=80474158&Rendition=web&allowInterrupt=1&noSaveAs=1
Info Link: <https://vfc.idem.in.gov/DocumentDetail.aspx?dID=80474820>

Document Details

Doc No: 80489139 **Size:** 309 K
Document Type: OLQ Report **Date:** 04/18/2017
Program: HW Site
Doc Link: https://ecm.idem.in.gov/cs/idcplg?ldcService=GET_FILE&dID=80489859&dDocName=80489139&Rendition=web&allowInterrupt=1&noSaveAs=1
Info Link: <https://vfc.idem.in.gov/DocumentDetail.aspx?dID=80489859>

66	1 of 1	SSW	0.64 / 3,365.11	827.24 / -9	UNITED PARCEL SERVICE GROUND FREIGHT INCORPOR[...] 3343 W COLISEUM BLVD FORT WAYNE IN 46808	HAZ WASTE SITES
--------------------	--------	-----	-----------------	-------------	--	--------------------

AI ID: 15022
Program: HW Site; UST
County: ALLEN
Note: Documents related to facilities in Indiana can be searched on the IDEM Virtual File Cabinet Virtual File Cabinet: <https://vfc.idem.in.gov/DocumentSearch.aspx>

Document Details

Doc No: 80619441 **Size:** 473 K
Document Type: OLQ Authorization **Date:** 02/19/2018
Program: HW Site
Doc Link: https://ecm.idem.in.gov/cs/idcplg?ldcService=GET_FILE&dID=80620061&dDocName=80619441&Rendition=web&allowInterrupt=1&noSaveAs=1
Info Link: <https://vfc.idem.in.gov/DocumentDetail.aspx?dID=80620061>

Document Details

Doc No: 64600471 **Size:** 95 K
Document Type: OLQ Authorization **Date:** 11/10/2011
Program: HW Site
Doc Link: https://ecm.idem.in.gov/cs/idcplg?ldcService=GET_FILE&dID=4107782&dDocName=64600471&Rendition=web&allowInterrupt=1&noSaveAs=1
Info Link: <https://vfc.idem.in.gov/DocumentDetail.aspx?dID=4107782>

Document Details

Doc No: 67711169 **Size:** 196 K
Document Type: OLQ Report **Date:** 03/01/2012
Program: HW Site
Doc Link: https://ecm.idem.in.gov/cs/idcplg?ldcService=GET_FILE&dID=4322503&dDocName=67711169&Rendition=web&allowInterrupt=1&noSaveAs=1
Info Link: <https://vfc.idem.in.gov/DocumentDetail.aspx?dID=4322503>

Document Details

<i>Map Key</i>	<i>Number of Records</i>	<i>Direction</i>	<i>Distance (mi/ft)</i>	<i>Elev/Diff (ft)</i>	<i>Site</i>	<i>DB</i>
Doc No:	62196803				Size: 267 K	
Document Type:	OLQ Field Inspections				Date: 04/21/2011	
Program:	HW Site					
Doc Link:	https://ecm.idem.in.gov/cs/idcplg?IdcService=GET_FILE&dID=3963122&dDocName=62196803&Rendition=web&allowInterrupt=1&noSaveAs=1					
Info Link:	https://vfc.idem.in.gov/DocumentDetail.aspx?dID=3963122					
<u>Document Details</u>						
Doc No:	70320352				Size: 216 K	
Document Type:	OLQ Report				Date: 02/28/2014	
Program:	HW Site					
Doc Link:	https://ecm.idem.in.gov/cs/idcplg?IdcService=GET_FILE&dID=4616941&dDocName=70320352&Rendition=web&allowInterrupt=1&noSaveAs=1					
Info Link:	https://vfc.idem.in.gov/DocumentDetail.aspx?dID=4616941					
<u>Document Details</u>						
Doc No:	28760227				Size: 60 K	
Document Type:	OLQ Authorization				Date: 02/27/2008	
Program:	HW Site					
Doc Link:	https://ecm.idem.in.gov/cs/idcplg?IdcService=GET_FILE&dID=3376174&dDocName=28760227&Rendition=web&allowInterrupt=1&noSaveAs=1					
Info Link:	https://vfc.idem.in.gov/DocumentDetail.aspx?dID=3376174					
<u>Document Details</u>						
Doc No:	62650482				Size: 92 K	
Document Type:	OLQ Authorization				Date: 03/01/2011	
Program:	HW Site					
Doc Link:	https://ecm.idem.in.gov/cs/idcplg?IdcService=GET_FILE&dID=3920359&dDocName=62650482&Rendition=web&allowInterrupt=1&noSaveAs=1					
Info Link:	https://vfc.idem.in.gov/DocumentDetail.aspx?dID=3920359					
<u>Document Details</u>						
Doc No:	63849983				Size: 307 K	
Document Type:	OLQ Report				Date: 04/07/2008	
Program:	HW Site					
Doc Link:	https://ecm.idem.in.gov/cs/idcplg?IdcService=GET_FILE&dID=4087305&dDocName=63849983&Rendition=web&allowInterrupt=1&noSaveAs=1					
Info Link:	https://vfc.idem.in.gov/DocumentDetail.aspx?dID=4087305					
<u>Document Details</u>						
Doc No:	82560439				Size: 743 K	
Document Type:	OLQ Report				Date: 02/28/2018	
Program:	HW Site					
Doc Link:	https://ecm.idem.in.gov/cs/idcplg?IdcService=GET_FILE&dID=82559905&dDocName=82560439&Rendition=web&allowInterrupt=1&noSaveAs=1					
Info Link:	https://vfc.idem.in.gov/DocumentDetail.aspx?dID=82559905					
<u>Document Details</u>						
Doc No:	62388645				Size: 297 K	
Document Type:	OLQ Report				Date: 03/04/2009	
Program:	HW Site					
Doc Link:	https://ecm.idem.in.gov/cs/idcplg?IdcService=GET_FILE&dID=3945418&dDocName=62388645&Rendition=web&allowInterrupt=1&noSaveAs=1					
Info Link:	https://vfc.idem.in.gov/DocumentDetail.aspx?dID=3945418					

<i>Map Key</i>	<i>Number of Records</i>	<i>Direction</i>	<i>Distance (mi/ft)</i>	<i>Elev/Diff (ft)</i>	<i>Site</i>	<i>DB</i>
<u>Document Details</u>						
Doc No:	26896503				Size: 109 K	
Document Type:	OLQ Field Inspections				Date: 10/22/2001	
Program:	HW Site					
Doc Link:	https://ecm.idem.in.gov/cs/idcplg?ldeService=GET_FILE&dID=2820581&dDocName=26896503&Rendition=web&allowInterrupt=1&noSaveAs=1					
Info Link:	https://vfc.idem.in.gov/DocumentDetail.aspx?dID=2820581					
<u>Document Details</u>						
Doc No:	26360420				Size: 57 K	
Document Type:	OLQ Authorization				Date: 10/26/2007	
Program:	HW Site					
Doc Link:	https://ecm.idem.in.gov/cs/idcplg?ldeService=GET_FILE&dID=2666290&dDocName=26360420&Rendition=web&allowInterrupt=1&noSaveAs=1					
Info Link:	https://vfc.idem.in.gov/DocumentDetail.aspx?dID=2666290					
<u>Document Details</u>						
Doc No:	80334022				Size: 259 K	
Document Type:	OLQ Authorization				Date: 03/28/2016	
Program:	HW Site					
Doc Link:	https://ecm.idem.in.gov/cs/idcplg?ldeService=GET_FILE&dID=80334382&dDocName=80334022&Rendition=web&allowInterrupt=1&noSaveAs=1					
Info Link:	https://vfc.idem.in.gov/DocumentDetail.aspx?dID=80334382					
<u>Document Details</u>						
Doc No:	26360430				Size: 34 K	
Document Type:	OLQ Authorization				Date: 10/26/2007	
Program:	HW Site					
Doc Link:	https://ecm.idem.in.gov/cs/idcplg?ldeService=GET_FILE&dID=2869590&dDocName=26360430&Rendition=web&allowInterrupt=1&noSaveAs=1					
Info Link:	https://vfc.idem.in.gov/DocumentDetail.aspx?dID=2869590					
<u>Document Details</u>						
Doc No:	70461527				Size: 81 K	
Document Type:	OLQ Authorization				Date: 02/28/2014	
Program:	HW Site					
Doc Link:	https://ecm.idem.in.gov/cs/idcplg?ldeService=GET_FILE&dID=4642915&dDocName=70461527&Rendition=web&allowInterrupt=1&noSaveAs=1					
Info Link:	https://vfc.idem.in.gov/DocumentDetail.aspx?dID=4642915					
<u>Document Details</u>						
Doc No:	64577352				Size: 95 K	
Document Type:	OLQ Authorization				Date: 11/10/2011	
Program:	HW Site					
Doc Link:	https://ecm.idem.in.gov/cs/idcplg?ldeService=GET_FILE&dID=4169219&dDocName=64577352&Rendition=web&allowInterrupt=1&noSaveAs=1					
Info Link:	https://vfc.idem.in.gov/DocumentDetail.aspx?dID=4169219					
<u>Document Details</u>						
Doc No:	31997961				Size: 69 K	
Document Type:	OLQ Authorization				Date: 04/07/2008	
Program:	HW Site					
Doc Link:	https://ecm.idem.in.gov/cs/idcplg?ldeService=GET_FILE&dID=3011804&dDocName=31997961&Rendition=web&allowInterrupt=1&noSaveAs=1					

Map Key	Number of Records	Direction	Distance (mi/ft)	Elev/Diff (ft)	Site	DB
Info Link:		https://vfc.idem.in.gov/DocumentDetail.aspx?dID=3011804				
<u>Document Details</u>						
Doc No:	49211109			Size:	83 K	
Document Type:	OLQ Authorization			Date:	06/19/2009	
Program:	HW Site					
Doc Link:	https://ecm.idem.in.gov/cs/idcplg?IdcService=GET_FILE&dID=3241336&dDocName=49211109&Rendition=web&allowInterrupt=1&noSaveAs=1					
Info Link:	https://vfc.idem.in.gov/DocumentDetail.aspx?dID=3241336					
<u>Document Details</u>						
Doc No:	26360438			Size:	131 K	
Document Type:	OLQ Authorization			Date:	10/26/2007	
Program:	HW Site					
Doc Link:	https://ecm.idem.in.gov/cs/idcplg?IdcService=GET_FILE&dID=2782841&dDocName=26360438&Rendition=web&allowInterrupt=1&noSaveAs=1					
Info Link:	https://vfc.idem.in.gov/DocumentDetail.aspx?dID=2782841					
<u>Document Details</u>						
Doc No:	57635675			Size:	75 K	
Document Type:	OLQ Authorization			Date:	12/14/2009	
Program:	HW Site					
Doc Link:	https://ecm.idem.in.gov/cs/idcplg?IdcService=GET_FILE&dID=3585118&dDocName=57635675&Rendition=web&allowInterrupt=1&noSaveAs=1					
Info Link:	https://vfc.idem.in.gov/DocumentDetail.aspx?dID=3585118					
67	1 of 1	WNW	0.65 / 3,409.56	858.55 / 23	J & S INDUSTRIAL LIQUID WASTE 4030 OPTION PASS FORT WAYNE IN 46818	HAZ WASTE SITES
AI ID:	4011					
Program:	HW Site; SW Facility					
County:	ALLEN					
Note:	Documents related to facilities in Indiana can be searched on the IDEM Virtual File Cabinet Virtual File Cabinet: https://vfc.idem.in.gov/DocumentSearch.aspx					
<u>Document Details</u>						
Doc No:	29412398			Size:	32 K	
Document Type:	OLQ Authorization			Date:	09/17/2001	
Program:	HW Site					
Doc Link:	https://ecm.idem.in.gov/cs/idcplg?IdcService=GET_FILE&dID=3425513&dDocName=29412398&Rendition=web&allowInterrupt=1&noSaveAs=1					
Info Link:	https://vfc.idem.in.gov/DocumentDetail.aspx?dID=3425513					
<u>Document Details</u>						
Doc No:	66343080			Size:	44 K	
Document Type:	Enforcement			Date:	12/13/2001	
Program:	HW Site					
Doc Link:	https://ecm.idem.in.gov/cs/idcplg?IdcService=GET_FILE&dID=4211657&dDocName=66343080&Rendition=web&allowInterrupt=1&noSaveAs=1					
Info Link:	https://vfc.idem.in.gov/DocumentDetail.aspx?dID=4211657					
<u>Document Details</u>						
Doc No:	29412404			Size:	84 K	
Document Type:	OLQ Authorization			Date:	09/17/2001	

Map Key	Number of Records	Direction	Distance (mi/ft)	Elev/Diff (ft)	Site	DB
Program:	HW Site					
Doc Link:	https://ecm.idem.in.gov/cs/idcplg?IdcService=GET_FILE&dID=3366653&dDocName=29412404&Rendition=web&allowInterrupt=1&noSaveAs=1					
Info Link:	https://vfc.idem.in.gov/DocumentDetail.aspx?dID=3366653					
<u>Document Details</u>						
Doc No:	26627086			Size:	7 M	
Document Type:	OLQ Field Inspections			Date:	02/06/2001	
Program:	HW Site					
Doc Link:	https://ecm.idem.in.gov/cs/idcplg?IdcService=GET_FILE&dID=2877442&dDocName=26627086&Rendition=web&allowInterrupt=1&noSaveAs=1					
Info Link:	https://vfc.idem.in.gov/DocumentDetail.aspx?dID=2877442					
<u>Document Details</u>						
Doc No:	29639686			Size:	2 M	
Document Type:	OLQ Monitoring			Date:	05/16/2001	
Program:	HW Site					
Doc Link:	https://ecm.idem.in.gov/cs/idcplg?IdcService=GET_FILE&dID=3357038&dDocName=29639686&Rendition=web&allowInterrupt=1&noSaveAs=1					
Info Link:	https://vfc.idem.in.gov/DocumentDetail.aspx?dID=3357038					
<u>Document Details</u>						
Doc No:	65184374			Size:	66 K	
Document Type:	Enforcement			Date:	03/24/2003	
Program:	HW Site					
Doc Link:	https://ecm.idem.in.gov/cs/idcplg?IdcService=GET_FILE&dID=4190696&dDocName=65184374&Rendition=web&allowInterrupt=1&noSaveAs=1					
Info Link:	https://vfc.idem.in.gov/DocumentDetail.aspx?dID=4190696					

[68](#)

1 of 1

W

0.65 /
3,433.90856.74 /
21

**BAXTER ELECTRIC
INCORPORATED
4405 WASHINGTON CENTER RD
FORT WAYNE IN 46818**

**HAZ
WASTE SITES**

AI ID: 165
Program: HW Site; LUST; UST
County: ALLEN
Note: Documents related to facilities in Indiana can be searched on the IDEM Virtual File Cabinet
Virtual File Cabinet: <https://vfc.idem.in.gov/DocumentSearch.aspx>

Document Details

Doc No: 26358528
Document Type: OLQ Authorization
Program: HW Site
Doc Link: https://ecm.idem.in.gov/cs/idcplg?IdcService=GET_FILE&dID=2754109&dDocName=26358528&Rendition=web&allowInterrupt=1&noSaveAs=1
Info Link: <https://vfc.idem.in.gov/DocumentDetail.aspx?dID=2754109>

Document Details

Doc No: 26354386
Document Type: OLQ Authorization
Program: HW Site
Doc Link: https://ecm.idem.in.gov/cs/idcplg?IdcService=GET_FILE&dID=2783272&dDocName=26354386&Rendition=web&allowInterrupt=1&noSaveAs=1
Info Link: <https://vfc.idem.in.gov/DocumentDetail.aspx?dID=2783272>

Map Key	Number of Records	Direction	Distance (mi/ft)	Elev/Diff (ft)	Site	DB
<u>Document Details</u>						
Doc No:	33230034			Size:	306 K	
Document Type:	OLQ Field Inspections			Date:	07/11/1996	
Program:	HW Site					
Doc Link:	https://ecm.idem.in.gov/cs/idcplg?IdcService=GET_FILE&dID=2992417&dDocName=33230034&Rendition=web&allowInterrupt=1&noSaveAs=1					
Info Link:	https://vfc.idem.in.gov/DocumentDetail.aspx?dID=2992417					
<u>Document Details</u>						
Doc No:	26358525			Size:	143 K	
Document Type:	OLQ Authorization			Date:	10/26/2007	
Program:	HW Site					
Doc Link:	https://ecm.idem.in.gov/cs/idcplg?IdcService=GET_FILE&dID=2695526&dDocName=26358525&Rendition=web&allowInterrupt=1&noSaveAs=1					
Info Link:	https://vfc.idem.in.gov/DocumentDetail.aspx?dID=2695526					
<u>Document Details</u>						
Doc No:	26358522			Size:	406 K	
Document Type:	OLQ Authorization			Date:	08/28/1995	
Program:	HW Site					
Doc Link:	https://ecm.idem.in.gov/cs/idcplg?IdcService=GET_FILE&dID=2869905&dDocName=26358522&Rendition=web&allowInterrupt=1&noSaveAs=1					
Info Link:	https://vfc.idem.in.gov/DocumentDetail.aspx?dID=2869905					
<u>Document Details</u>						
Doc No:	32714073			Size:	21 K	
Document Type:	OLQ Field Inspections			Date:	07/11/1996	
Program:	HW Site					
Doc Link:	https://ecm.idem.in.gov/cs/idcplg?IdcService=GET_FILE&dID=2998249&dDocName=32714073&Rendition=web&allowInterrupt=1&noSaveAs=1					
Info Link:	https://vfc.idem.in.gov/DocumentDetail.aspx?dID=2998249					

[69](#)

1 of 1

ESE

0.67 /
3,519.88812.80 /
-23

**SUPERVALU DISTRIBUTION
CENTER
4815 EXECUTIVE BLVD
FORT WAYNE IN 46808**

**HAZ
WASTE SITES**

AI ID: 15609
Program: Emergency Response; HW Site; LUST; SW Facility; UST
County: ALLEN
Note: Documents related to facilities in Indiana can be searched on the IDEM Virtual File Cabinet
Virtual File Cabinet: <https://vfc.idem.in.gov/DocumentSearch.aspx>

Document Details

Doc No: 26897054
Document Type: OLQ Field Inspections
Program: HW Site
Doc Link: https://ecm.idem.in.gov/cs/idcplg?IdcService=GET_FILE&dID=2849582&dDocName=26897054&Rendition=web&allowInterrupt=1&noSaveAs=1
Info Link: <https://vfc.idem.in.gov/DocumentDetail.aspx?dID=2849582>

Document Details

Doc No: 26345216
Document Type: OLQ Authorization
Program: HW Site
Doc Link: https://ecm.idem.in.gov/cs/idcplg?IdcService=GET_FILE&dID=26345216&dDocName=26345216&Rendition=web&allowInterrupt=1&noSaveAs=1

<i>Map Key</i>	<i>Number of Records</i>	<i>Direction</i>	<i>Distance (mi/ft)</i>	<i>Elev/Diff (ft)</i>	<i>Site</i>	<i>DB</i>
Info Link:					IdcService=GET_FILE&dID=2725152&dDocName=26345216&Rendition=web&allowInterrupt=1&noSaveAs=1 https://vfc.idem.in.gov/DocumentDetail.aspx?dID=2725152	
<u>Document Details</u>						
Doc No:	28806388			Size:	29 K	
Document Type:	OLQ Authorization			Date:	02/01/2006	
Program:	HW Site					
Doc Link:	https://ecm.idem.in.gov/cs/idcplg?IdcService=GET_FILE&dID=3391941&dDocName=28806388&Rendition=web&allowInterrupt=1&noSaveAs=1					
Info Link:	https://vfc.idem.in.gov/DocumentDetail.aspx?dID=3391941					
<u>Document Details</u>						
Doc No:	48137917			Size:	118 K	
Document Type:	OLQ Report			Date:	05/06/2009	
Program:	HW Site					
Doc Link:	https://ecm.idem.in.gov/cs/idcplg?IdcService=GET_FILE&dID=3296201&dDocName=48137917&Rendition=web&allowInterrupt=1&noSaveAs=1					
Info Link:	https://vfc.idem.in.gov/DocumentDetail.aspx?dID=3296201					
<u>Document Details</u>						
Doc No:	64509816			Size:	71 K	
Document Type:	OLQ Report			Date:	05/29/2003	
Program:	HW Site					
Doc Link:	https://ecm.idem.in.gov/cs/idcplg?IdcService=GET_FILE&dID=4081196&dDocName=64509816&Rendition=web&allowInterrupt=1&noSaveAs=1					
Info Link:	https://vfc.idem.in.gov/DocumentDetail.aspx?dID=4081196					
<u>Document Details</u>						
Doc No:	26357554			Size:	39 K	
Document Type:	OLQ Authorization			Date:	10/26/2007	
Program:	HW Site					
Doc Link:	https://ecm.idem.in.gov/cs/idcplg?IdcService=GET_FILE&dID=2841104&dDocName=26357554&Rendition=web&allowInterrupt=1&noSaveAs=1					
Info Link:	https://vfc.idem.in.gov/DocumentDetail.aspx?dID=2841104					
<u>Document Details</u>						
Doc No:	27533046			Size:	142 K	
Document Type:	OLQ Authorization			Date:	03/05/2007	
Program:	HW Site					
Doc Link:	https://ecm.idem.in.gov/cs/idcplg?IdcService=GET_FILE&dID=3378307&dDocName=27533046&Rendition=web&allowInterrupt=1&noSaveAs=1					
Info Link:	https://vfc.idem.in.gov/DocumentDetail.aspx?dID=3378307					
<u>Document Details</u>						
Doc No:	26357551			Size:	29 K	
Document Type:	OLQ Authorization			Date:	10/26/2007	
Program:	HW Site					
Doc Link:	https://ecm.idem.in.gov/cs/idcplg?IdcService=GET_FILE&dID=2869882&dDocName=26357551&Rendition=web&allowInterrupt=1&noSaveAs=1					
Info Link:	https://vfc.idem.in.gov/DocumentDetail.aspx?dID=2869882					
<u>Document Details</u>						
Doc No:	27641262			Size:	207 K	
Document Type:	OLQ Report			Date:	01/09/2008	

Map Key	Number of Records	Direction	Distance (mi/ft)	Elev/Diff (ft)	Site	DB
Program:	HW Site					
Doc Link:					https://ecm.idem.in.gov/cs/idcplg?IdcService=GET_FILE&dID=3363940&dDocName=27641262&Rendition=web&allowInterrupt=1&noSaveAs=1	
Info Link:					https://vfc.idem.in.gov/DocumentDetail.aspx?dID=3363940	
<u>Document Details</u>						
Doc No:	57125590			Size:	185 K	
Document Type:	OLQ Report			Date:	03/05/2007	
Program:	HW Site					
Doc Link:					https://ecm.idem.in.gov/cs/idcplg?IdcService=GET_FILE&dID=3550601&dDocName=57125590&Rendition=web&allowInterrupt=1&noSaveAs=1	
Info Link:					https://vfc.idem.in.gov/DocumentDetail.aspx?dID=3550601	
<u>Document Details</u>						
Doc No:	16306977			Size:	34 K	
Document Type:	Enforcement			Date:	05/31/2007	
Program:	HW Site					
Doc Link:					https://ecm.idem.in.gov/cs/idcplg?IdcService=GET_FILE&dID=2396778&dDocName=16306977&Rendition=web&allowInterrupt=1&noSaveAs=1	
Info Link:					https://vfc.idem.in.gov/DocumentDetail.aspx?dID=2396778	
<u>Document Details</u>						
Doc No:	29628903			Size:	114 K	
Document Type:	OLQ Report			Date:	03/01/2002	
Program:	HW Site					
Doc Link:					https://ecm.idem.in.gov/cs/idcplg?IdcService=GET_FILE&dID=3415831&dDocName=29628903&Rendition=web&allowInterrupt=1&noSaveAs=1	
Info Link:					https://vfc.idem.in.gov/DocumentDetail.aspx?dID=3415831	
<u>Document Details</u>						
Doc No:	26357548			Size:	33 K	
Document Type:	OLQ Authorization			Date:	10/26/2007	
Program:	HW Site					
Doc Link:					https://ecm.idem.in.gov/cs/idcplg?IdcService=GET_FILE&dID=2666538&dDocName=26357548&Rendition=web&allowInterrupt=1&noSaveAs=1	
Info Link:					https://vfc.idem.in.gov/DocumentDetail.aspx?dID=2666538	
<u>Document Details</u>						
Doc No:	26357567			Size:	39 K	
Document Type:	OLQ Authorization			Date:	10/26/2007	
Program:	HW Site					
Doc Link:					https://ecm.idem.in.gov/cs/idcplg?IdcService=GET_FILE&dID=2812020&dDocName=26357567&Rendition=web&allowInterrupt=1&noSaveAs=1	
Info Link:					https://vfc.idem.in.gov/DocumentDetail.aspx?dID=2812020	
<u>Document Details</u>						
Doc No:	16306966			Size:	110 K	
Document Type:	OLQ Report			Date:	05/31/2007	
Program:	HW Site					
Doc Link:					https://ecm.idem.in.gov/cs/idcplg?IdcService=GET_FILE&dID=2499708&dDocName=16306966&Rendition=web&allowInterrupt=1&noSaveAs=1	
Info Link:					https://vfc.idem.in.gov/DocumentDetail.aspx?dID=2499708	

Map Key	Number of Records	Direction	Distance (mi/ft)	Elev/Diff (ft)	Site	DB
---------	-------------------	-----------	------------------	----------------	------	----

FORT WAYNE IN 46808

AI ID: 1206
Program: HW Site
County: ALLEN
Note: Documents related to facilities in Indiana can be searched on the IDEM Virtual File Cabinet
 Virtual File Cabinet: <https://vfc.idem.in.gov/DocumentSearch.aspx>

Document Details

Doc No: 32985969 **Size:** 358 K
Document Type: OLQ Authorization **Date:** 08/27/2008
Program: HW Site
Doc Link: https://ecm.idem.in.gov/cs/idcplg?ldcService=GET_FILE&dID=2963675&dDocName=32985969&Rendition=web&allowInterrupt=1&noSaveAs=1
Info Link: <https://vfc.idem.in.gov/DocumentDetail.aspx?dID=2963675>

71	1 of 1	WNW	0.68 / 3,580.85	851.21 / 15	CUSTOM LABEL INCORPORATED 6225 COMMODITY CT FORT WAYNE IN 46818	HAZ WASTE SITES
--------------------	--------	-----	--------------------	----------------	---	--------------------

AI ID: 930
Program: HW Site
County: ALLEN
Note: Documents related to facilities in Indiana can be searched on the IDEM Virtual File Cabinet
 Virtual File Cabinet: <https://vfc.idem.in.gov/DocumentSearch.aspx>

Document Details

Doc No: 29784783 **Size:** 99 K
Document Type: OLQ Authorization **Date:** 04/24/2008
Program: HW Site
Doc Link: https://ecm.idem.in.gov/cs/idcplg?ldcService=GET_FILE&dID=3385144&dDocName=29784783&Rendition=web&allowInterrupt=1&noSaveAs=1
Info Link: <https://vfc.idem.in.gov/DocumentDetail.aspx?dID=3385144>

Document Details

Doc No: 29784775 **Size:** 17 K
Document Type: OLQ Authorization **Date:** 04/24/2008
Program: HW Site
Doc Link: https://ecm.idem.in.gov/cs/idcplg?ldcService=GET_FILE&dID=3414483&dDocName=29784775&Rendition=web&allowInterrupt=1&noSaveAs=1
Info Link: <https://vfc.idem.in.gov/DocumentDetail.aspx?dID=3414483>

Document Details

Doc No: 29784779 **Size:** 47 K
Document Type: OLQ Authorization **Date:** 04/24/2008
Program: HW Site
Doc Link: https://ecm.idem.in.gov/cs/idcplg?ldcService=GET_FILE&dID=3385143&dDocName=29784779&Rendition=web&allowInterrupt=1&noSaveAs=1
Info Link: <https://vfc.idem.in.gov/DocumentDetail.aspx?dID=3385143>

72	1 of 1	SSE	0.69 / 3,646.57	822.90 / -13	RYDER TRUCK RENTAL 2916 GOSHEN RD FORT WAYNE IN 46808	HAZ WASTE SITES
--------------------	--------	-----	--------------------	-----------------	---	--------------------

AI ID: 14968
Program: ELTF; Emergency Response; HW Site; LUST; UST
County: ALLEN
Note: Documents related to facilities in Indiana can be searched on the IDEM Virtual File Cabinet

Map Key	Number of Records	Direction	Distance (mi/ft)	Elev/Diff (ft)	Site	DB
---------	-------------------	-----------	------------------	----------------	------	----

Virtual File Cabinet: <https://vfc.idem.in.gov/DocumentSearch.aspx>

Document Details

Doc No: 27471943 **Size:** 246 K
Document Type: OLQ Authorization **Date:** 12/30/1992
Program: HW Site
Doc Link: https://ecm.idem.in.gov/cs/idcplg?IdcService=GET_FILE&dID=2663846&dDocName=27471943&Rendition=web&allowInterrupt=1&noSaveAs=1
Info Link: <https://vfc.idem.in.gov/DocumentDetail.aspx?dID=2663846>

73	1 of 1	WNW	0.70 / 3,670.32	858.61 / 23	WISE BUSINESS FORMS INCORPORATED 4301 MERCHANT RD FORT WAYNE IN 468181251	HAZ WASTE SITES
--------------------	--------	-----	-----------------	-------------	--	--------------------

AI ID: 1782
Program: HW Site
County: ALLEN
Note: Documents related to facilities in Indiana can be searched on the IDEM Virtual File Cabinet
Virtual File Cabinet: <https://vfc.idem.in.gov/DocumentSearch.aspx>

Document Details

Doc No: 27649826 **Size:** 113 K
Document Type: OLQ Report **Date:** 01/09/2008
Program: HW Site
Doc Link: https://ecm.idem.in.gov/cs/idcplg?IdcService=GET_FILE&dID=3438273&dDocName=27649826&Rendition=web&allowInterrupt=1&noSaveAs=1
Info Link: <https://vfc.idem.in.gov/DocumentDetail.aspx?dID=3438273>

Document Details

Doc No: 27454367 **Size:** 35 K
Document Type: OLQ Authorization **Date:** 12/28/2007
Program: HW Site
Doc Link: https://ecm.idem.in.gov/cs/idcplg?IdcService=GET_FILE&dID=2836370&dDocName=27454367&Rendition=web&allowInterrupt=1&noSaveAs=1
Info Link: <https://vfc.idem.in.gov/DocumentDetail.aspx?dID=2836370>

Document Details

Doc No: 27454361 **Size:** 32 K
Document Type: OLQ Authorization **Date:** 12/28/2007
Program: HW Site
Doc Link: https://ecm.idem.in.gov/cs/idcplg?IdcService=GET_FILE&dID=2807338&dDocName=27454361&Rendition=web&allowInterrupt=1&noSaveAs=1
Info Link: <https://vfc.idem.in.gov/DocumentDetail.aspx?dID=2807338>

Document Details

Doc No: 27454386 **Size:** 34 K
Document Type: OLQ Authorization **Date:** 12/28/2007
Program: HW Site
Doc Link: https://ecm.idem.in.gov/cs/idcplg?IdcService=GET_FILE&dID=2749353&dDocName=27454386&Rendition=web&allowInterrupt=1&noSaveAs=1
Info Link: <https://vfc.idem.in.gov/DocumentDetail.aspx?dID=2749353>

Document Details

Doc No: 16487152 **Size:** 115 K

Map Key	Number of Records	Direction	Distance (mi/ft)	Elev/Diff (ft)	Site	DB
Document Type:	OLQ Report			Date:	06/04/2007	
Program:	HW Site					
Doc Link:	https://ecm.idem.in.gov/cs/idcplg?IdcService=GET_FILE&dID=2548706&dDocName=16487152&Rendition=web&allowInterrupt=1&noSaveAs=1					
Info Link:	https://vfc.idem.in.gov/DocumentDetail.aspx?dID=2548706					
<u>Document Details</u>						
Doc No:	27454364			Size:	33 K	
Document Type:	OLQ Authorization			Date:	12/28/2007	
Program:	HW Site					
Doc Link:	https://ecm.idem.in.gov/cs/idcplg?IdcService=GET_FILE&dID=2690853&dDocName=27454364&Rendition=web&allowInterrupt=1&noSaveAs=1					
Info Link:	https://vfc.idem.in.gov/DocumentDetail.aspx?dID=2690853					
<u>Document Details</u>						
Doc No:	29627704			Size:	440 K	
Document Type:	OLQ Report			Date:	02/19/2002	
Program:	HW Site					
Doc Link:	https://ecm.idem.in.gov/cs/idcplg?IdcService=GET_FILE&dID=3356897&dDocName=29627704&Rendition=web&allowInterrupt=1&noSaveAs=1					
Info Link:	https://vfc.idem.in.gov/DocumentDetail.aspx?dID=3356897					
<u>Document Details</u>						
Doc No:	64533345			Size:	79 K	
Document Type:	OLQ Report			Date:	06/02/2003	
Program:	HW Site					
Doc Link:	https://ecm.idem.in.gov/cs/idcplg?IdcService=GET_FILE&dID=4186613&dDocName=64533345&Rendition=web&allowInterrupt=1&noSaveAs=1					
Info Link:	https://vfc.idem.in.gov/DocumentDetail.aspx?dID=4186613					
<u>Document Details</u>						
Doc No:	27454391			Size:	195 K	
Document Type:	OLQ Authorization			Date:	12/28/2007	
Program:	HW Site					
Doc Link:	https://ecm.idem.in.gov/cs/idcplg?IdcService=GET_FILE&dID=2778535&dDocName=27454391&Rendition=web&allowInterrupt=1&noSaveAs=1					
Info Link:	https://vfc.idem.in.gov/DocumentDetail.aspx?dID=2778535					

[74](#) 1 of 1 **WNW** 0.70 / 3,680.91 864.32 / 29 **YELLOW FREIGHT SYSTEM INCORPORATED 4222 MERCHANT RD FORT WAYNE IN 468181250** **HAZ WASTE SITES**

AI ID: 1033
Program: HW Site; LUST; SW Facility; UST
County: ALLEN
Note: Documents related to facilities in Indiana can be searched on the IDEM Virtual File Cabinet Virtual File Cabinet: https://vfc.idem.in.gov/DocumentSearch.aspx

Document Details

Doc No: 64150140 **Size:** 117 K
Document Type: OLQ Authorization **Date:** 06/13/2011
Program: HW Site
Doc Link: https://ecm.idem.in.gov/cs/idcplg?IdcService=GET_FILE&dID=4037899&dDocName=64150140&Rendition=web&allowInterrupt=1&noSaveAs=1
Info Link: https://vfc.idem.in.gov/DocumentDetail.aspx?dID=4037899

Map Key	Number of Records	Direction	Distance (mi/ft)	Elev/Diff (ft)	Site	DB
---------	-------------------	-----------	------------------	----------------	------	----

Document Details

Doc No: 27454581 **Size:** 119 K
Document Type: OLQ Authorization **Date:** 12/28/2007
Program: HW Site
Doc Link: https://ecm.idem.in.gov/cs/idcplg?IdcService=GET_FILE&dID=2749366&dDocName=27454581&Rendition=web&allowInterrupt=1&noSaveAs=1
Info Link: <https://vfc.idem.in.gov/DocumentDetail.aspx?dID=2749366>

Document Details

Doc No: 27454576 **Size:** 26 K
Document Type: OLQ Authorization **Date:** 12/28/2007
Program: HW Site
Doc Link: https://ecm.idem.in.gov/cs/idcplg?IdcService=GET_FILE&dID=2662068&dDocName=27454576&Rendition=web&allowInterrupt=1&noSaveAs=1
Info Link: <https://vfc.idem.in.gov/DocumentDetail.aspx?dID=2662068>

Document Details

Doc No: 27454578 **Size:** 41 K
Document Type: OLQ Authorization **Date:** 12/28/2007
Program: HW Site
Doc Link: https://ecm.idem.in.gov/cs/idcplg?IdcService=GET_FILE&dID=2836385&dDocName=27454578&Rendition=web&allowInterrupt=1&noSaveAs=1
Info Link: <https://vfc.idem.in.gov/DocumentDetail.aspx?dID=2836385>

Document Details

Doc No: 27454559 **Size:** 108 K
Document Type: OLQ Authorization **Date:** 12/28/2007
Program: HW Site
Doc Link: https://ecm.idem.in.gov/cs/idcplg?IdcService=GET_FILE&dID=2865261&dDocName=27454559&Rendition=web&allowInterrupt=1&noSaveAs=1
Info Link: <https://vfc.idem.in.gov/DocumentDetail.aspx?dID=2865261>

75	1 of 1	NNW	0.70 / 3,685.45	852.65 / 17	ABRACADABRA CLEANING 3506 METRO PARK DR N FORT WAYNE IN 46818	HAZ WASTE SITES
--------------------	--------	------------	----------------------------	------------------------	--	----------------------------

AI ID: 112949
Program: HW Site
County: ALLEN
Note: Documents related to facilities in Indiana can be searched on the IDEM Virtual File Cabinet
Virtual File Cabinet: <https://vfc.idem.in.gov/DocumentSearch.aspx>

Document Details

Doc No: 80310081 **Size:** 2 M
Document Type: OLQ Field Inspections **Date:** 05/10/2016
Program: HW Site
Doc Link: https://ecm.idem.in.gov/cs/idcplg?IdcService=GET_FILE&dID=80310401&dDocName=80310081&Rendition=web&allowInterrupt=1&noSaveAs=1
Info Link: <https://vfc.idem.in.gov/DocumentDetail.aspx?dID=80310401>

76	1 of 1	W	0.70 / 3,687.58	860.64 / 25	INDIANA AUTO AUCTION 4425 W WASHINGTON CENTER RD FORT WAYNE IN 46818	HAZ WASTE SITES
--------------------	--------	----------	----------------------------	------------------------	---	----------------------------

AI ID: 1201
Program: HW Site
County: ALLEN

Map Key	Number of Records	Direction	Distance (mi/ft)	Elev/Diff (ft)	Site	DB
---------	-------------------	-----------	------------------	----------------	------	----

Note: Documents related to facilities in Indiana can be searched on the IDEM Virtual File Cabinet Virtual File Cabinet: <https://vfc.idem.in.gov/DocumentSearch.aspx>

Document Details

Doc No: 62197502 **Size:** 901 K
Document Type: OLQ Field Inspections **Date:** 04/01/2011
Program: HW Site
Doc Link: https://ecm.idem.in.gov/cs/idcplg?IdcService=GET_FILE&dID=3947912&dDocName=62197502&Rendition=web&allowInterrupt=1&noSaveAs=1
Info Link: <https://vfc.idem.in.gov/DocumentDetail.aspx?dID=3947912>

Document Details

Doc No: 29359711 **Size:** 224 K
Document Type: OLQ Authorization **Date:** 04/01/2008
Program: HW Site
Doc Link: https://ecm.idem.in.gov/cs/idcplg?IdcService=GET_FILE&dID=3410955&dDocName=29359711&Rendition=web&allowInterrupt=1&noSaveAs=1
Info Link: <https://vfc.idem.in.gov/DocumentDetail.aspx?dID=3410955>

Document Details

Doc No: 21159195 **Size:** 68 K
Document Type: OLQ Authorization **Date:** 08/31/2007
Program: HW Site
Doc Link: https://ecm.idem.in.gov/cs/idcplg?IdcService=GET_FILE&dID=2847885&dDocName=21159195&Rendition=web&allowInterrupt=1&noSaveAs=1
Info Link: <https://vfc.idem.in.gov/DocumentDetail.aspx?dID=2847885>

Document Details

Doc No: 63084975 **Size:** 81 K
Document Type: OLQ Authorization **Date:** 04/14/2011
Program: HW Site
Doc Link: https://ecm.idem.in.gov/cs/idcplg?IdcService=GET_FILE&dID=4063396&dDocName=63084975&Rendition=web&allowInterrupt=1&noSaveAs=1
Info Link: <https://vfc.idem.in.gov/DocumentDetail.aspx?dID=4063396>

Document Details

Doc No: 63307628 **Size:** 683 K
Document Type: OLQ Field Inspections **Date:** 07/27/2011
Program: HW Site
Doc Link: https://ecm.idem.in.gov/cs/idcplg?IdcService=GET_FILE&dID=4056581&dDocName=63307628&Rendition=web&allowInterrupt=1&noSaveAs=1
Info Link: <https://vfc.idem.in.gov/DocumentDetail.aspx?dID=4056581>

77	1 of 1	ENE	0.72 / 3,794.75	826.99 / -9	HOME DEPOT 2009 6235 LIMA RD FORT WAYNE IN 46818	HAZ WASTE SITES
--------------------	--------	------------	------------------------	--------------------	---	----------------------------

AI ID: 15433
Program: HW Site
County: ALLEN
Note: Documents related to facilities in Indiana can be searched on the IDEM Virtual File Cabinet Virtual File Cabinet: <https://vfc.idem.in.gov/DocumentSearch.aspx>

Document Details

Doc No: 29359771 **Size:** 47 K

Map Key	Number of Records	Direction	Distance (mi/ft)	Elev/Diff (ft)	Site	DB
Document Type:	OLQ Authorization				Date: 08/09/2004	
Program:	HW Site					
Doc Link:	https://ecm.idem.in.gov/cs/idcplg?IdcService=GET_FILE&dID=3455332&dDocName=29359771&Rendition=web&allowInterrupt=1&noSaveAs=1					
Info Link:	https://vfc.idem.in.gov/DocumentDetail.aspx?dID=3455332					
<u>Document Details</u>						
Doc No:	62847611				Size: 85 K	
Document Type:	OLQ Authorization				Date: 02/10/2010	
Program:	HW Site					
Doc Link:	https://ecm.idem.in.gov/cs/idcplg?IdcService=GET_FILE&dID=4072646&dDocName=62847611&Rendition=web&allowInterrupt=1&noSaveAs=1					
Info Link:	https://vfc.idem.in.gov/DocumentDetail.aspx?dID=4072646					
<u>Document Details</u>						
Doc No:	32984736				Size: 45 K	
Document Type:	OLQ Authorization				Date: 08/27/2008	
Program:	HW Site					
Doc Link:	https://ecm.idem.in.gov/cs/idcplg?IdcService=GET_FILE&dID=2991090&dDocName=32984736&Rendition=web&allowInterrupt=1&noSaveAs=1					
Info Link:	https://vfc.idem.in.gov/DocumentDetail.aspx?dID=2991090					
<u>Document Details</u>						
Doc No:	70342127				Size: 157 K	
Document Type:	OLQ Report				Date: 02/14/2014	
Program:	HW Site					
Doc Link:	https://ecm.idem.in.gov/cs/idcplg?IdcService=GET_FILE&dID=4620992&dDocName=70342127&Rendition=web&allowInterrupt=1&noSaveAs=1					
Info Link:	https://vfc.idem.in.gov/DocumentDetail.aspx?dID=4620992					
<u>Document Details</u>						
Doc No:	80412968				Size: 450 K	
Document Type:	Correspondence				Date: 01/06/2017	
Program:	HW Site					
Doc Link:	https://ecm.idem.in.gov/cs/idcplg?IdcService=GET_FILE&dID=80413434&dDocName=80412968&Rendition=web&allowInterrupt=1&noSaveAs=1					
Info Link:	https://vfc.idem.in.gov/DocumentDetail.aspx?dID=80413434					
<u>Document Details</u>						
Doc No:	82569101				Size: 569 K	
Document Type:	OLQ Report				Date: 03/02/2018	
Program:	HW Site					
Doc Link:	https://ecm.idem.in.gov/cs/idcplg?IdcService=GET_FILE&dID=82568496&dDocName=82569101&Rendition=web&allowInterrupt=1&noSaveAs=1					
Info Link:	https://vfc.idem.in.gov/DocumentDetail.aspx?dID=82568496					
<u>Document Details</u>						
Doc No:	80593689				Size: 126 K	
Document Type:	OLQ Field Inspections				Date: 03/22/2017	
Program:	HW Site					
Doc Link:	https://ecm.idem.in.gov/cs/idcplg?IdcService=GET_FILE&dID=80594330&dDocName=80593689&Rendition=web&allowInterrupt=1&noSaveAs=1					
Info Link:	https://vfc.idem.in.gov/DocumentDetail.aspx?dID=80594330					
<u>Document Details</u>						

<i>Map Key</i>	<i>Number of Records</i>	<i>Direction</i>	<i>Distance (mi/ft)</i>	<i>Elev/Diff (ft)</i>	<i>Site</i>	<i>DB</i>
Doc No:	48853965				Size:	82 K
Document Type:	OLQ Authorization				Date:	06/04/2009
Program:	HW Site					
Doc Link:	https://ecm.idem.in.gov/cs/idcplg?IdcService=GET_FILE&dID=3268896&dDocName=48853965&Rendition=web&allowInterrupt=1&noSaveAs=1					
Info Link:	https://vfc.idem.in.gov/DocumentDetail.aspx?dID=3268896					
<u>Document Details</u>						
Doc No:	56929999				Size:	814 K
Document Type:	OLQ Report				Date:	03/15/2007
Program:	HW Site					
Doc Link:	https://ecm.idem.in.gov/cs/idcplg?IdcService=GET_FILE&dID=3486437&dDocName=56929999&Rendition=web&allowInterrupt=1&noSaveAs=1					
Info Link:	https://vfc.idem.in.gov/DocumentDetail.aspx?dID=3486437					
<u>Document Details</u>						
Doc No:	59526795				Size:	144 K
Document Type:	OLQ Report				Date:	02/10/2010
Program:	HW Site					
Doc Link:	https://ecm.idem.in.gov/cs/idcplg?IdcService=GET_FILE&dID=3560129&dDocName=59526795&Rendition=web&allowInterrupt=1&noSaveAs=1					
Info Link:	https://vfc.idem.in.gov/DocumentDetail.aspx?dID=3560129					
<u>Document Details</u>						
Doc No:	80321063				Size:	296 K
Document Type:	OLQ Report				Date:	02/24/2016
Program:	HW Site					
Doc Link:	https://ecm.idem.in.gov/cs/idcplg?IdcService=GET_FILE&dID=80321403&dDocName=80321063&Rendition=web&allowInterrupt=1&noSaveAs=1					
Info Link:	https://vfc.idem.in.gov/DocumentDetail.aspx?dID=80321403					
<u>Document Details</u>						
Doc No:	68931713				Size:	415 K
Document Type:	OLQ Report				Date:	03/20/2013
Program:	HW Site					
Doc Link:	https://ecm.idem.in.gov/cs/idcplg?IdcService=GET_FILE&dID=4440692&dDocName=68931713&Rendition=web&allowInterrupt=1&noSaveAs=1					
Info Link:	https://vfc.idem.in.gov/DocumentDetail.aspx?dID=4440692					
<u>Document Details</u>						
Doc No:	80485828				Size:	544 K
Document Type:	OLQ Report				Date:	02/28/2017
Program:	HW Site					
Doc Link:	https://ecm.idem.in.gov/cs/idcplg?IdcService=GET_FILE&dID=80486507&dDocName=80485828&Rendition=web&allowInterrupt=1&noSaveAs=1					
Info Link:	https://vfc.idem.in.gov/DocumentDetail.aspx?dID=80486507					
<u>Document Details</u>						
Doc No:	67460364				Size:	187 K
Document Type:	OLQ Report				Date:	02/27/2012
Program:	HW Site					
Doc Link:	https://ecm.idem.in.gov/cs/idcplg?IdcService=GET_FILE&dID=4367337&dDocName=67460364&Rendition=web&allowInterrupt=1&noSaveAs=1					
Info Link:	https://vfc.idem.in.gov/DocumentDetail.aspx?dID=4367337					

Map Key	Number of Records	Direction	Distance (mi/ft)	Elev/Diff (ft)	Site	DB
---------	-------------------	-----------	------------------	----------------	------	----

Document Details

Doc No: 80093203 **Size:** 266 K
Document Type: OLQ Report **Date:** 02/23/2015
Program: HW Site
Doc Link: https://ecm.idem.in.gov/cs/idcplg?ldcService=GET_FILE&dID=80093036&dDocName=80093203&Rendition=web&allowInterrupt=1&noSaveAs=1
Info Link: <https://vfc.idem.in.gov/DocumentDetail.aspx?dID=80093036>

Document Details

Doc No: 80124841 **Size:** 150 K
Document Type: OLQ Authorization **Date:** 02/23/2015
Program: HW Site
Doc Link: https://ecm.idem.in.gov/cs/idcplg?ldcService=GET_FILE&dID=80124704&dDocName=80124841&Rendition=web&allowInterrupt=1&noSaveAs=1
Info Link: <https://vfc.idem.in.gov/DocumentDetail.aspx?dID=80124704>

Document Details

Doc No: 62358013 **Size:** 207 K
Document Type: OLQ Report **Date:** 02/17/2009
Program: HW Site
Doc Link: https://ecm.idem.in.gov/cs/idcplg?ldcService=GET_FILE&dID=3917930&dDocName=62358013&Rendition=web&allowInterrupt=1&noSaveAs=1
Info Link: <https://vfc.idem.in.gov/DocumentDetail.aspx?dID=3917930>

Document Details

Doc No: 70474357 **Size:** 62 K
Document Type: OLQ Authorization **Date:** 02/14/2014
Program: HW Site
Doc Link: https://ecm.idem.in.gov/cs/idcplg?ldcService=GET_FILE&dID=4647082&dDocName=70474357&Rendition=web&allowInterrupt=1&noSaveAs=1
Info Link: <https://vfc.idem.in.gov/DocumentDetail.aspx?dID=4647082>

Document Details

Doc No: 29298954 **Size:** 39 K
Document Type: Correspondence **Date:** 11/30/2006
Program: HW Site
Doc Link: https://ecm.idem.in.gov/cs/idcplg?ldcService=GET_FILE&dID=3396896&dDocName=29298954&Rendition=web&allowInterrupt=1&noSaveAs=1
Info Link: <https://vfc.idem.in.gov/DocumentDetail.aspx?dID=3396896>

Document Details

Doc No: 20918333 **Size:** 102 K
Document Type: OLQ Authorization **Date:** 08/27/2007
Program: HW Site
Doc Link: https://ecm.idem.in.gov/cs/idcplg?ldcService=GET_FILE&dID=2673465&dDocName=20918333&Rendition=web&allowInterrupt=1&noSaveAs=1
Info Link: <https://vfc.idem.in.gov/DocumentDetail.aspx?dID=2673465>

Document Details

Doc No: 28546451 **Size:** 70 K
Document Type: OLQ Authorization **Date:** 02/18/2008
Program: HW Site
Doc Link: https://ecm.idem.in.gov/cs/idcplg?ldcService=GET_FILE&dID=3421681&dDocName=28546451&Rendition=web&allowInterrupt=1&noSaveAs=1

Map Key	Number of Records	Direction	Distance (mi/ft)	Elev/Diff (ft)	Site	DB
Info Link:		https://vfc.idem.in.gov/DocumentDetail.aspx?dID=3421681				
<u>Document Details</u>						
Doc No:	80479765			Size:	407 K	
Document Type:	OLQ Authorization			Date:	02/28/2017	
Program:	HW Site					
Doc Link:	https://ecm.idem.in.gov/cs/idcplg?IdcService=GET_FILE&dID=80480425&dDocName=80479765&Rendition=web&allowInterrupt=1&noSaveAs=1					
Info Link:	https://vfc.idem.in.gov/DocumentDetail.aspx?dID=80480425					
<u>Document Details</u>						
Doc No:	68825801			Size:	84 K	
Document Type:	OLQ Authorization			Date:	03/20/2013	
Program:	HW Site					
Doc Link:	https://ecm.idem.in.gov/cs/idcplg?IdcService=GET_FILE&dID=4425061&dDocName=68825801&Rendition=web&allowInterrupt=1&noSaveAs=1					
Info Link:	https://vfc.idem.in.gov/DocumentDetail.aspx?dID=4425061					
<u>Document Details</u>						
Doc No:	29439123			Size:	442 K	
Document Type:	OLQ Field Inspections			Date:	11/30/2006	
Program:	HW Site					
Doc Link:	https://ecm.idem.in.gov/cs/idcplg?IdcService=GET_FILE&dID=3369247&dDocName=29439123&Rendition=web&allowInterrupt=1&noSaveAs=1					
Info Link:	https://vfc.idem.in.gov/DocumentDetail.aspx?dID=3369247					
<u>Document Details</u>						
Doc No:	80469856			Size:	1 M	
Document Type:	OLQ Field Inspections			Date:	03/23/2017	
Program:	HW Site					
Doc Link:	https://ecm.idem.in.gov/cs/idcplg?IdcService=GET_FILE&dID=80470517&dDocName=80469856&Rendition=web&allowInterrupt=1&noSaveAs=1					
Info Link:	https://vfc.idem.in.gov/DocumentDetail.aspx?dID=80470517					
<u>Document Details</u>						
Doc No:	27535185			Size:	106 K	
Document Type:	OLQ Authorization			Date:	03/15/2007	
Program:	HW Site					
Doc Link:	https://ecm.idem.in.gov/cs/idcplg?IdcService=GET_FILE&dID=3437168&dDocName=27535185&Rendition=web&allowInterrupt=1&noSaveAs=1					
Info Link:	https://vfc.idem.in.gov/DocumentDetail.aspx?dID=3437168					
<u>Document Details</u>						
Doc No:	64531378			Size:	168 K	
Document Type:	OLQ Report			Date:	02/12/2008	
Program:	HW Site					
Doc Link:	https://ecm.idem.in.gov/cs/idcplg?IdcService=GET_FILE&dID=4107832&dDocName=64531378&Rendition=web&allowInterrupt=1&noSaveAs=1					
Info Link:	https://vfc.idem.in.gov/DocumentDetail.aspx?dID=4107832					
<u>Document Details</u>						
Doc No:	63798162			Size:	173 K	
Document Type:	OLQ Report			Date:	02/08/2011	
Program:	HW Site					

Map Key	Number of Records	Direction	Distance (mi/ft)	Elev/Diff (ft)	Site	DB
<hr/>						
Doc Link:	https://ecm.idem.in.gov/cs/idcplg?IdcService=GET_FILE&dID=4088483&dDocName=63798162&Rendition=web&allowInterrupt=1&noSaveAs=1					
Info Link:	https://vfc.idem.in.gov/DocumentDetail.aspx?dID=4088483					
<u>Document Details</u>						
Doc No:	82787508			Size:	308 K	
Document Type:	OLQ Report			Date:	02/04/2019	
Program:	HW Site					
Doc Link:	https://ecm.idem.in.gov/cs/idcplg?IdcService=GET_FILE&dID=82788903&dDocName=82787508&Rendition=web&allowInterrupt=1&noSaveAs=1					
Info Link:	https://vfc.idem.in.gov/DocumentDetail.aspx?dID=82788903					
<u>Document Details</u>						
Doc No:	80334240			Size:	177 K	
Document Type:	OLQ Authorization			Date:	02/24/2016	
Program:	HW Site					
Doc Link:	https://ecm.idem.in.gov/cs/idcplg?IdcService=GET_FILE&dID=80334600&dDocName=80334240&Rendition=web&allowInterrupt=1&noSaveAs=1					
Info Link:	https://vfc.idem.in.gov/DocumentDetail.aspx?dID=80334600					
<u>Document Details</u>						
Doc No:	47868406			Size:	348 K	
Document Type:	OLQ Report			Date:	05/01/2009	
Program:	HW Site					
Doc Link:	https://ecm.idem.in.gov/cs/idcplg?IdcService=GET_FILE&dID=3130668&dDocName=47868406&Rendition=web&allowInterrupt=1&noSaveAs=1					
Info Link:	https://vfc.idem.in.gov/DocumentDetail.aspx?dID=3130668					

[78](#)

1 of 1

WNW0.72 /
3,797.94859.24 /
23**HOLLAND INCORPORATED
4320 MERCHANT RD
FORT WAYNE IN 46818****HAZ
WASTE SITES**

AI ID: 15198
Program: HW Site; LUST; UST
County: ALLEN
Note: Documents related to facilities in Indiana can be searched on the IDEM Virtual File Cabinet Virtual File Cabinet: <https://vfc.idem.in.gov/DocumentSearch.aspx>

Document Details

Doc No: 66062810
Document Type: OLQ Authorization
Program: HW Site
Doc Link: https://ecm.idem.in.gov/cs/idcplg?IdcService=GET_FILE&dID=4198638&dDocName=66062810&Rendition=web&allowInterrupt=1&noSaveAs=1
Info Link: <https://vfc.idem.in.gov/DocumentDetail.aspx?dID=4198638>

Document Details

Doc No: 32985396
Document Type: OLQ Authorization
Program: HW Site
Doc Link: https://ecm.idem.in.gov/cs/idcplg?IdcService=GET_FILE&dID=2992378&dDocName=32985396&Rendition=web&allowInterrupt=1&noSaveAs=1
Info Link: <https://vfc.idem.in.gov/DocumentDetail.aspx?dID=2992378>

Document Details

Map Key	Number of Records	Direction	Distance (mi/ft)	Elev/Diff (ft)	Site	DB
Doc No:	26360387			Size:	54 K	
Document Type:	OLQ Authorization			Date:	10/26/2007	
Program:	HW Site					
Doc Link:	https://ecm.idem.in.gov/cs/idcplg?ldcService=GET_FILE&dID=2869589&dDocName=26360387&Rendition=web&allowInterrupt=1&noSaveAs=1					
Info Link:	https://vfc.idem.in.gov/DocumentDetail.aspx?dID=2869589					
<u>Document Details</u>						
Doc No:	59530282			Size:	116 K	
Document Type:	OLQ Report			Date:	02/11/2010	
Program:	HW Site					
Doc Link:	https://ecm.idem.in.gov/cs/idcplg?ldcService=GET_FILE&dID=3544648&dDocName=59530282&Rendition=web&allowInterrupt=1&noSaveAs=1					
Info Link:	https://vfc.idem.in.gov/DocumentDetail.aspx?dID=3544648					
<u>Document Details</u>						
Doc No:	48162155			Size:	180 K	
Document Type:	OLQ Report			Date:	05/06/2009	
Program:	HW Site					
Doc Link:	https://ecm.idem.in.gov/cs/idcplg?ldcService=GET_FILE&dID=3224505&dDocName=48162155&Rendition=web&allowInterrupt=1&noSaveAs=1					
Info Link:	https://vfc.idem.in.gov/DocumentDetail.aspx?dID=3224505					
79	1 of 1	SE	0.72 / 3,802.90	815.33 / -20	AMERICAN TRUCK TRANSPORT INCORPORATED 2500 W COLISEUM BLVD FORT WAYNE IN 46808	HAZ WASTE SITES
AI ID:	30					
Program:	HW Site; UST					
County:	ALLEN					
Note:	Documents related to facilities in Indiana can be searched on the IDEM Virtual File Cabinet Virtual File Cabinet: https://vfc.idem.in.gov/DocumentSearch.aspx					
<u>Document Details</u>						
Doc No:	29778769			Size:	24 K	
Document Type:	OLQ Authorization			Date:	04/24/2008	
Program:	HW Site					
Doc Link:	https://ecm.idem.in.gov/cs/idcplg?ldcService=GET_FILE&dID=3355736&dDocName=29778769&Rendition=web&allowInterrupt=1&noSaveAs=1					
Info Link:	https://vfc.idem.in.gov/DocumentDetail.aspx?dID=3355736					
<u>Document Details</u>						
Doc No:	29778773			Size:	149 K	
Document Type:	OLQ Authorization			Date:	04/24/2008	
Program:	HW Site					
Doc Link:	https://ecm.idem.in.gov/cs/idcplg?ldcService=GET_FILE&dID=3414594&dDocName=29778773&Rendition=web&allowInterrupt=1&noSaveAs=1					
Info Link:	https://vfc.idem.in.gov/DocumentDetail.aspx?dID=3414594					
<u>Document Details</u>						
Doc No:	26840833			Size:	962 K	
Document Type:	OLQ Field Inspections			Date:	01/11/2002	
Program:	HW Site					
Doc Link:	https://ecm.idem.in.gov/cs/idcplg?ldcService=GET_FILE&dID=2878056&dDocName=26840833&Rendition=web&allowInterrupt=1&noSaveAs=1					
Info Link:	https://vfc.idem.in.gov/DocumentDetail.aspx?dID=2878056					

Map Key	Number of Records	Direction	Distance (mi/ft)	Elev/Diff (ft)	Site	DB
---------	-------------------	-----------	------------------	----------------	------	----

Document Details

Doc No: 29778761 **Size:** 95 K
Document Type: OLQ Authorization **Date:** 04/24/2008
Program: HW Site
Doc Link: https://ecm.idem.in.gov/cs/idcplg?ldcService=GET_FILE&dID=3355735&dDocName=29778761&Rendition=web&allowInterrupt=1&noSaveAs=1
Info Link: <https://vfc.idem.in.gov/DocumentDetail.aspx?dID=3355735>

80	1 of 1	WNW	0.72 / 3,814.77	858.43 / 23	PRECISE MANUFACTURING INCORPORATED 4323 MERCHANT RD FORT WAYNE IN 46818	HAZ WASTE SITES
--------------------	--------	-----	--------------------	----------------	--	--------------------

AI ID: 14985
Program: Brownfields; HW Site
County: ALLEN
Note: Documents related to facilities in Indiana can be searched on the IDEM Virtual File Cabinet Virtual File Cabinet: <https://vfc.idem.in.gov/DocumentSearch.aspx>

Document Details

Doc No: 27525914 **Size:** 118 K
Document Type: OLQ Authorization **Date:** 02/26/2007
Program: HW Site
Doc Link: https://ecm.idem.in.gov/cs/idcplg?ldcService=GET_FILE&dID=3437405&dDocName=27525914&Rendition=web&allowInterrupt=1&noSaveAs=1
Info Link: <https://vfc.idem.in.gov/DocumentDetail.aspx?dID=3437405>

Document Details

Doc No: 29363937 **Size:** 135 K
Document Type: OLQ Authorization **Date:** 03/28/2008
Program: HW Site
Doc Link: https://ecm.idem.in.gov/cs/idcplg?ldcService=GET_FILE&dID=3381690&dDocName=29363937&Rendition=web&allowInterrupt=1&noSaveAs=1
Info Link: <https://vfc.idem.in.gov/DocumentDetail.aspx?dID=3381690>

Document Details

Doc No: 26354240 **Size:** 14 K
Document Type: OLQ Authorization **Date:** 10/26/2007
Program: HW Site
Doc Link: https://ecm.idem.in.gov/cs/idcplg?ldcService=GET_FILE&dID=2870062&dDocName=26354240&Rendition=web&allowInterrupt=1&noSaveAs=1
Info Link: <https://vfc.idem.in.gov/DocumentDetail.aspx?dID=2870062>

Document Details

Doc No: 26510656 **Size:** 46 K
Document Type: OLQ Authorization **Date:** 10/26/2007
Program: HW Site
Doc Link: https://ecm.idem.in.gov/cs/idcplg?ldcService=GET_FILE&dID=2878333&dDocName=26510656&Rendition=web&allowInterrupt=1&noSaveAs=1
Info Link: <https://vfc.idem.in.gov/DocumentDetail.aspx?dID=2878333>

Document Details

Doc No: 27667805 **Size:** 268 K
Document Type: OLQ Field Inspections **Date:** 09/19/2007
Program: HW Site

Map Key	Number of Records	Direction	Distance (mi/ft)	Elev/Diff (ft)	Site	DB
Doc Link:					https://ecm.idem.in.gov/cs/idcplg?IdcService=GET_FILE&dID=3363903&dDocName=27667805&Rendition=web&allowInterrupt=1&noSaveAs=1	
Info Link:					https://vfc.idem.in.gov/DocumentDetail.aspx?dID=3363903	
<u>Document Details</u>						
Doc No:	57942504				Size: 108 K	
Document Type:	OLQ Report				Date: 02/20/2009	
Program:	HW Site					
Doc Link:					https://ecm.idem.in.gov/cs/idcplg?IdcService=GET_FILE&dID=3570927&dDocName=57942504&Rendition=web&allowInterrupt=1&noSaveAs=1	
Info Link:					https://vfc.idem.in.gov/DocumentDetail.aspx?dID=3570927	
<u>Document Details</u>						
Doc No:	57027056				Size: 151 K	
Document Type:	OLQ Report				Date: 02/26/2007	
Program:	HW Site					
Doc Link:					https://ecm.idem.in.gov/cs/idcplg?IdcService=GET_FILE&dID=3471848&dDocName=57027056&Rendition=web&allowInterrupt=1&noSaveAs=1	
Info Link:					https://vfc.idem.in.gov/DocumentDetail.aspx?dID=3471848	
<u>Document Details</u>						
Doc No:	47864594				Size: 100 K	
Document Type:	OLQ Authorization				Date: 05/01/2009	
Program:	HW Site					
Doc Link:					https://ecm.idem.in.gov/cs/idcplg?IdcService=GET_FILE&dID=3130664&dDocName=47864594&Rendition=web&allowInterrupt=1&noSaveAs=1	
Info Link:					https://vfc.idem.in.gov/DocumentDetail.aspx?dID=3130664	
<u>Document Details</u>						
Doc No:	32983604				Size: 36 K	
Document Type:	OLQ Authorization				Date: 08/27/2008	
Program:	HW Site					
Doc Link:					https://ecm.idem.in.gov/cs/idcplg?IdcService=GET_FILE&dID=3019660&dDocName=32983604&Rendition=web&allowInterrupt=1&noSaveAs=1	
Info Link:					https://vfc.idem.in.gov/DocumentDetail.aspx?dID=3019660	
<u>Document Details</u>						
Doc No:	26354242				Size: 77 K	
Document Type:	OLQ Authorization				Date: 10/04/1996	
Program:	HW Site					
Doc Link:					https://ecm.idem.in.gov/cs/idcplg?IdcService=GET_FILE&dID=2666680&dDocName=26354242&Rendition=web&allowInterrupt=1&noSaveAs=1	
Info Link:					https://vfc.idem.in.gov/DocumentDetail.aspx?dID=2666680	
<u>Document Details</u>						
Doc No:	55978149				Size: 49 K	
Document Type:	OLQ Authorization				Date: 03/15/2010	
Program:	HW Site					
Doc Link:					https://ecm.idem.in.gov/cs/idcplg?IdcService=GET_FILE&dID=3755344&dDocName=55978149&Rendition=web&allowInterrupt=1&noSaveAs=1	
Info Link:					https://vfc.idem.in.gov/DocumentDetail.aspx?dID=3755344	
<u>Document Details</u>						
Doc No:	26510669				Size: 30 K	

Map Key	Number of Records	Direction	Distance (mi/ft)	Elev/Diff (ft)	Site	DB
Document Type:	Enforcement			Date:	10/26/2007	
Program:	HW Site					
Doc Link:	https://ecm.idem.in.gov/cs/idcplg?IdcService=GET_FILE&dID=2791490&dDocName=26510669&Rendition=web&allowInterrupt=1&noSaveAs=1					
Info Link:	https://vfc.idem.in.gov/DocumentDetail.aspx?dID=2791490					

81	1 of 1	ENE	0.72 / 3,827.00	821.22 / -15	MEIJER STORE & GAS 124 6309 LIMA RD FORT WAYNE IN 46818	HAZ WASTE SITES
--------------------	--------	------------	------------------------	---------------------	--	----------------------------

AI ID: 15345
Program: HW Site; LUST; UST
County: ALLEN
Note: Documents related to facilities in Indiana can be searched on the IDEM Virtual File Cabinet Virtual File Cabinet: https://vfc.idem.in.gov/DocumentSearch.aspx

Document Details

Doc No: 80073260 **Size:** 738 K
Document Type: OLQ Report **Date:** 02/20/2015
Program: HW Site
Doc Link: https://ecm.idem.in.gov/cs/idcplg?IdcService=GET_FILE&dID=80073074&dDocName=80073260&Rendition=web&allowInterrupt=1&noSaveAs=1
Info Link: https://vfc.idem.in.gov/DocumentDetail.aspx?dID=80073074

Document Details

Doc No: 26353333 **Size:** 396 K
Document Type: OLQ Authorization **Date:** 04/03/2000
Program: HW Site
Doc Link: https://ecm.idem.in.gov/cs/idcplg?IdcService=GET_FILE&dID=2812128&dDocName=26353333&Rendition=web&allowInterrupt=1&noSaveAs=1
Info Link: https://vfc.idem.in.gov/DocumentDetail.aspx?dID=2812128

Document Details

Doc No: 26353502 **Size:** 284 K
Document Type: OLQ Authorization **Date:** 11/02/1994
Program: HW Site
Doc Link: https://ecm.idem.in.gov/cs/idcplg?IdcService=GET_FILE&dID=2725199&dDocName=26353502&Rendition=web&allowInterrupt=1&noSaveAs=1
Info Link: https://vfc.idem.in.gov/DocumentDetail.aspx?dID=2725199

Document Details

Doc No: 80316231 **Size:** 117 K
Document Type: OLQ Report **Date:** 01/29/2016
Program: HW Site
Doc Link: https://ecm.idem.in.gov/cs/idcplg?IdcService=GET_FILE&dID=80316553&dDocName=80316231&Rendition=web&allowInterrupt=1&noSaveAs=1
Info Link: https://vfc.idem.in.gov/DocumentDetail.aspx?dID=80316553

Document Details

Doc No: 82790060 **Size:** 255 K
Document Type: OLQ Report **Date:** 01/09/2019
Program: HW Site
Doc Link: https://ecm.idem.in.gov/cs/idcplg?IdcService=GET_FILE&dID=82791319&dDocName=82790060&Rendition=web&allowInterrupt=1&noSaveAs=1
Info Link: https://vfc.idem.in.gov/DocumentDetail.aspx?dID=82791319

<i>Map Key</i>	<i>Number of Records</i>	<i>Direction</i>	<i>Distance (mi/ft)</i>	<i>Elev/Diff (ft)</i>	<i>Site</i>	<i>DB</i>
<u>Document Details</u>						
Doc No:	80474927			Size:	157 K	
Document Type:	OLQ Report			Date:	01/15/2017	
Program:	HW Site					
Doc Link:	https://ecm.idem.in.gov/cs/idcplg?IdcService=GET_FILE&dID=80475587&dDocName=80474927&Rendition=web&allowInterrupt=1&noSaveAs=1					
Info Link:	https://vfc.idem.in.gov/DocumentDetail.aspx?dID=80475587					
<u>Document Details</u>						
Doc No:	68823581			Size:	90 K	
Document Type:	OLQ Authorization			Date:	02/28/2013	
Program:	HW Site					
Doc Link:	https://ecm.idem.in.gov/cs/idcplg?IdcService=GET_FILE&dID=4405298&dDocName=68823581&Rendition=web&allowInterrupt=1&noSaveAs=1					
Info Link:	https://vfc.idem.in.gov/DocumentDetail.aspx?dID=4405298					
<u>Document Details</u>						
Doc No:	80101273			Size:	468 K	
Document Type:	OLQ Authorization			Date:	02/20/2015	
Program:	HW Site					
Doc Link:	https://ecm.idem.in.gov/cs/idcplg?IdcService=GET_FILE&dID=80101085&dDocName=80101273&Rendition=web&allowInterrupt=1&noSaveAs=1					
Info Link:	https://vfc.idem.in.gov/DocumentDetail.aspx?dID=80101085					
<u>Document Details</u>						
Doc No:	70285692			Size:	208 K	
Document Type:	OLQ Report			Date:	02/24/2014	
Program:	HW Site					
Doc Link:	https://ecm.idem.in.gov/cs/idcplg?IdcService=GET_FILE&dID=4610158&dDocName=70285692&Rendition=web&allowInterrupt=1&noSaveAs=1					
Info Link:	https://vfc.idem.in.gov/DocumentDetail.aspx?dID=4610158					
<u>Document Details</u>						
Doc No:	26353500			Size:	31 K	
Document Type:	OLQ Authorization			Date:	10/26/2007	
Program:	HW Site					
Doc Link:	https://ecm.idem.in.gov/cs/idcplg?IdcService=GET_FILE&dID=2725198&dDocName=26353500&Rendition=web&allowInterrupt=1&noSaveAs=1					
Info Link:	https://vfc.idem.in.gov/DocumentDetail.aspx?dID=2725198					
<u>Document Details</u>						
Doc No:	70433486			Size:	70 K	
Document Type:	OLQ Authorization			Date:	02/24/2014	
Program:	HW Site					
Doc Link:	https://ecm.idem.in.gov/cs/idcplg?IdcService=GET_FILE&dID=4636125&dDocName=70433486&Rendition=web&allowInterrupt=1&noSaveAs=1					
Info Link:	https://vfc.idem.in.gov/DocumentDetail.aspx?dID=4636125					
<u>Document Details</u>						
Doc No:	80451564			Size:	103 K	
Document Type:	OLQ Authorization			Date:	01/15/2017	
Program:	HW Site					
Doc Link:	https://ecm.idem.in.gov/cs/idcplg?IdcService=GET_FILE&dID=80452206&dDocName=80451564&Rendition=web&allowInterrupt=1&noSaveAs=1					
Info Link:	https://vfc.idem.in.gov/DocumentDetail.aspx?dID=80452206					

Map Key	Number of Records	Direction	Distance (mi/ft)	Elev/Diff (ft)	Site	DB
---------	-------------------	-----------	------------------	----------------	------	----

Document Details

Doc No: 82565461 **Size:** 403 K
Document Type: OLQ Report **Date:** 01/09/2018
Program: HW Site
Doc Link: https://ecm.idem.in.gov/cs/idcplg?ldcService=GET_FILE&dID=82564856&dDocName=82565461&Rendition=web&allowInterrupt=1&noSaveAs=1
Info Link: <https://vfc.idem.in.gov/DocumentDetail.aspx?dID=82564856>

Document Details

Doc No: 80217304 **Size:** 71 K
Document Type: OLQ Authorization **Date:** 01/29/2016
Program: HW Site
Doc Link: https://ecm.idem.in.gov/cs/idcplg?ldcService=GET_FILE&dID=80217544&dDocName=80217304&Rendition=web&allowInterrupt=1&noSaveAs=1
Info Link: <https://vfc.idem.in.gov/DocumentDetail.aspx?dID=80217544>

Document Details

Doc No: 82593892 **Size:** 524 K
Document Type: OLQ Field Inspections **Date:** 07/25/2018
Program: HW Site
Doc Link: https://ecm.idem.in.gov/cs/idcplg?ldcService=GET_FILE&dID=82592690&dDocName=82593892&Rendition=web&allowInterrupt=1&noSaveAs=1
Info Link: <https://vfc.idem.in.gov/DocumentDetail.aspx?dID=82592690>

82	1 of 1	NW	0.73 / 3,830.17	862.33 / 27	APOLLO DESIGN TEHCNOLOGY 4130 FOURIER DR FORT WAYNE IN 46818	HAZ WASTE SITES
--------------------	--------	----	--------------------	----------------	--	--------------------

AI ID: 15409
Program: HW Site
County: ALLEN
Note: Documents related to facilities in Indiana can be searched on the IDEM Virtual File Cabinet
Virtual File Cabinet: <https://vfc.idem.in.gov/DocumentSearch.aspx>

Document Details

Doc No: 62353415 **Size:** 204 K
Document Type: OLQ Report **Date:** 03/03/2009
Program: HW Site
Doc Link: https://ecm.idem.in.gov/cs/idcplg?ldcService=GET_FILE&dID=3947735&dDocName=62353415&Rendition=web&allowInterrupt=1&noSaveAs=1
Info Link: <https://vfc.idem.in.gov/DocumentDetail.aspx?dID=3947735>

Document Details

Doc No: 27678044 **Size:** 125 K
Document Type: OLQ Field Inspections **Date:** 09/20/2007
Program: HW Site
Doc Link: https://ecm.idem.in.gov/cs/idcplg?ldcService=GET_FILE&dID=3394142&dDocName=27678044&Rendition=web&allowInterrupt=1&noSaveAs=1
Info Link: <https://vfc.idem.in.gov/DocumentDetail.aspx?dID=3394142>

Document Details

Doc No: 63825729 **Size:** 259 K
Document Type: OLQ Report **Date:** 02/29/2008
Program: HW Site

Map Key	Number of Records	Direction	Distance (mi/ft)	Elev/Diff (ft)	Site	DB
Doc Link:					https://ecm.idem.in.gov/cs/idcplg?IdcService=GET_FILE&dID=4030938&dDocName=63825729&Rendition=web&allowInterrupt=1&noSaveAs=1	
Info Link:					https://vfc.idem.in.gov/DocumentDetail.aspx?dID=4030938	
<u>Document Details</u>						
Doc No:	64505877				Size: 64 K	
Document Type:	OLQ Report				Date: 02/17/2003	
Program:	HW Site					
Doc Link:					https://ecm.idem.in.gov/cs/idcplg?IdcService=GET_FILE&dID=4091197&dDocName=64505877&Rendition=web&allowInterrupt=1&noSaveAs=1	
Info Link:					https://vfc.idem.in.gov/DocumentDetail.aspx?dID=4091197	
<u>Document Details</u>						
Doc No:	18976060				Size: 207 K	
Document Type:	OLQ Field Inspections				Date: 04/28/2004	
Program:	HW Site					
Doc Link:					https://ecm.idem.in.gov/cs/idcplg?IdcService=GET_FILE&dID=2668019&dDocName=18976060&Rendition=web&allowInterrupt=1&noSaveAs=1	
Info Link:					https://vfc.idem.in.gov/DocumentDetail.aspx?dID=2668019	
<u>Document Details</u>						
Doc No:	32985690				Size: 34 K	
Document Type:	OLQ Authorization				Date: 01/30/2006	
Program:	HW Site					
Doc Link:					https://ecm.idem.in.gov/cs/idcplg?IdcService=GET_FILE&dID=2963673&dDocName=32985690&Rendition=web&allowInterrupt=1&noSaveAs=1	
Info Link:					https://vfc.idem.in.gov/DocumentDetail.aspx?dID=2963673	
<u>Document Details</u>						
Doc No:	47791679				Size: 429 K	
Document Type:	OLQ Report				Date: 04/30/2009	
Program:	HW Site					
Doc Link:					https://ecm.idem.in.gov/cs/idcplg?IdcService=GET_FILE&dID=3324542&dDocName=47791679&Rendition=web&allowInterrupt=1&noSaveAs=1	
Info Link:					https://vfc.idem.in.gov/DocumentDetail.aspx?dID=3324542	
<u>Document Details</u>						
Doc No:	48986445				Size: 81 K	
Document Type:	OLQ Authorization				Date: 06/10/2009	
Program:	HW Site					
Doc Link:					https://ecm.idem.in.gov/cs/idcplg?IdcService=GET_FILE&dID=3225888&dDocName=48986445&Rendition=web&allowInterrupt=1&noSaveAs=1	
Info Link:					https://vfc.idem.in.gov/DocumentDetail.aspx?dID=3225888	
<u>Document Details</u>						
Doc No:	27094152				Size: 118 K	
Document Type:	OLQ Report				Date: 12/07/2007	
Program:	HW Site					
Doc Link:					https://ecm.idem.in.gov/cs/idcplg?IdcService=GET_FILE&dID=2879260&dDocName=27094152&Rendition=web&allowInterrupt=1&noSaveAs=1	
Info Link:					https://vfc.idem.in.gov/DocumentDetail.aspx?dID=2879260	
<u>Document Details</u>						
Doc No:	29779178				Size: 40 K	

Map Key	Number of Records	Direction	Distance (mi/ft)	Elev/Diff (ft)	Site	DB
Document Type:	OLQ Authorization				Date: 04/24/2008	
Program:	HW Site					
Doc Link:	https://ecm.idem.in.gov/cs/idcplg?IdcService=GET_FILE&dID=3429304&dDocName=29779178&Rendition=web&allowInterrupt=1&noSaveAs=1					
Info Link:	https://vfc.idem.in.gov/DocumentDetail.aspx?dID=3429304					
<u>Document Details</u>						
Doc No:	29356664				Size: 141 K	
Document Type:	OLQ Authorization				Date: 02/29/2008	
Program:	HW Site					
Doc Link:	https://ecm.idem.in.gov/cs/idcplg?IdcService=GET_FILE&dID=3440394&dDocName=29356664&Rendition=web&allowInterrupt=1&noSaveAs=1					
Info Link:	https://vfc.idem.in.gov/DocumentDetail.aspx?dID=3440394					
<u>Document Details</u>						
Doc No:	26097976				Size: 35 K	
Document Type:	OLQ Fee				Date: 10/15/2007	
Program:	HW Site					
Doc Link:	https://ecm.idem.in.gov/cs/idcplg?IdcService=GET_FILE&dID=2752904&dDocName=26097976&Rendition=web&allowInterrupt=1&noSaveAs=1					
Info Link:	https://vfc.idem.in.gov/DocumentDetail.aspx?dID=2752904					
<u>Document Details</u>						
Doc No:	62679643				Size: 92 K	
Document Type:	OLQ Authorization				Date: 03/02/2010	
Program:	HW Site					
Doc Link:	https://ecm.idem.in.gov/cs/idcplg?IdcService=GET_FILE&dID=3903646&dDocName=62679643&Rendition=web&allowInterrupt=1&noSaveAs=1					
Info Link:	https://vfc.idem.in.gov/DocumentDetail.aspx?dID=3903646					
<u>Document Details</u>						
Doc No:	27533330				Size: 108 K	
Document Type:	OLQ Authorization				Date: 02/14/2007	
Program:	HW Site					
Doc Link:	https://ecm.idem.in.gov/cs/idcplg?IdcService=GET_FILE&dID=3363656&dDocName=27533330&Rendition=web&allowInterrupt=1&noSaveAs=1					
Info Link:	https://vfc.idem.in.gov/DocumentDetail.aspx?dID=3363656					
<u>Document Details</u>						
Doc No:	56294500				Size: 189 K	
Document Type:	OLQ Report				Date: 02/14/2007	
Program:	HW Site					
Doc Link:	https://ecm.idem.in.gov/cs/idcplg?IdcService=GET_FILE&dID=3851066&dDocName=56294500&Rendition=web&allowInterrupt=1&noSaveAs=1					
Info Link:	https://vfc.idem.in.gov/DocumentDetail.aspx?dID=3851066					
<u>Document Details</u>						
Doc No:	59507574				Size: 102 K	
Document Type:	OLQ Report				Date: 03/02/2010	
Program:	HW Site					
Doc Link:	https://ecm.idem.in.gov/cs/idcplg?IdcService=GET_FILE&dID=3560277&dDocName=59507574&Rendition=web&allowInterrupt=1&noSaveAs=1					
Info Link:	https://vfc.idem.in.gov/DocumentDetail.aspx?dID=3560277					
<u>Document Details</u>						

Map Key	Number of Records	Direction	Distance (mi/ft)	Elev/Diff (ft)	Site	DB
---------	-------------------	-----------	------------------	----------------	------	----

Doc No: 48924401 **Size:** 89 K
Document Type: OLQ Authorization **Date:** 06/08/2009
Program: HW Site
Doc Link: https://ecm.idem.in.gov/cs/idcplg?IdcService=GET_FILE&dID=3116571&dDocName=48924401&Rendition=web&allowInterrupt=1&noSaveAs=1
Info Link: <https://vfc.idem.in.gov/DocumentDetail.aspx?dID=3116571>

Document Details

Doc No: 28094960 **Size:** 71 K
Document Type: OLQ Report **Date:** 03/01/2003
Program: HW Site
Doc Link: https://ecm.idem.in.gov/cs/idcplg?IdcService=GET_FILE&dID=3395207&dDocName=28094960&Rendition=web&allowInterrupt=1&noSaveAs=1
Info Link: <https://vfc.idem.in.gov/DocumentDetail.aspx?dID=3395207>

83	1 of 1	SE	0.73 / 3,839.20	816.02 / -20	SUNBELT RENTALS INCORPORATED 2525 W COLISEUM BLVD FORT WAYNE IN 46808	HAZ WASTE SITES
--------------------	--------	----	-----------------	--------------	--	--------------------

AI ID: 15659
Program: HW Site; UST
County: ALLEN
Note: Documents related to facilities in Indiana can be searched on the IDEM Virtual File Cabinet Virtual File Cabinet: <https://vfc.idem.in.gov/DocumentSearch.aspx>

Document Details

Doc No: 29353436 **Size:** 304 K
Document Type: OLQ Authorization **Date:** 04/01/2008
Program: HW Site
Doc Link: https://ecm.idem.in.gov/cs/idcplg?IdcService=GET_FILE&dID=3455082&dDocName=29353436&Rendition=web&allowInterrupt=1&noSaveAs=1
Info Link: <https://vfc.idem.in.gov/DocumentDetail.aspx?dID=3455082>

84	1 of 1	ESE	0.73 / 3,841.77	803.50 / -32	STONCOR GROUP INCORPORATED 1310 DIVIDEND RD FORT WAYNE IN 46808	HAZ WASTE SITES
--------------------	--------	-----	-----------------	--------------	--	--------------------

AI ID: 14738
Program: HW Site
County: ALLEN
Note: Documents related to facilities in Indiana can be searched on the IDEM Virtual File Cabinet Virtual File Cabinet: <https://vfc.idem.in.gov/DocumentSearch.aspx>

Document Details

Doc No: 70416020 **Size:** 71 K
Document Type: OLQ Authorization **Date:** 03/03/2014
Program: HW Site
Doc Link: https://ecm.idem.in.gov/cs/idcplg?IdcService=GET_FILE&dID=4632783&dDocName=70416020&Rendition=web&allowInterrupt=1&noSaveAs=1
Info Link: <https://vfc.idem.in.gov/DocumentDetail.aspx?dID=4632783>

Document Details

Doc No: 57122849 **Size:** 143 K
Document Type: OLQ Report **Date:** 03/06/2007
Program: HW Site
Doc Link: <https://ecm.idem.in.gov/cs/idcplg?>

Map Key	Number of Records	Direction	Distance (mi/ft)	Elev/Diff (ft)	Site	DB
Info Link:					IdcService=GET_FILE&dID=3566201&dDocName=57122849&Rendition=web&allowInterrupt=1&noSaveAs=1 https://vfc.idem.in.gov/DocumentDetail.aspx?dID=3566201	
<u>Document Details</u>						
Doc No:	82573969			Size:	206 K	
Document Type:	OLQ Report			Date:	01/29/2018	
Program:	HW Site					
Doc Link:	https://ecm.idem.in.gov/cs/idcplg?IdcService=GET_FILE&dID=82573364&dDocName=82573969&Rendition=web&allowInterrupt=1&noSaveAs=1					
Info Link:	https://vfc.idem.in.gov/DocumentDetail.aspx?dID=82573364					
<u>Document Details</u>						
Doc No:	80345021			Size:	244 K	
Document Type:	OLQ Authorization			Date:	02/26/2016	
Program:	HW Site					
Doc Link:	https://ecm.idem.in.gov/cs/idcplg?IdcService=GET_FILE&dID=80345404&dDocName=80345021&Rendition=web&allowInterrupt=1&noSaveAs=1					
Info Link:	https://vfc.idem.in.gov/DocumentDetail.aspx?dID=80345404					
<u>Document Details</u>						
Doc No:	29623904			Size:	191 K	
Document Type:	OLQ Report			Date:	03/01/2000	
Program:	HW Site					
Doc Link:	https://ecm.idem.in.gov/cs/idcplg?IdcService=GET_FILE&dID=3414444&dDocName=29623904&Rendition=web&allowInterrupt=1&noSaveAs=1					
Info Link:	https://vfc.idem.in.gov/DocumentDetail.aspx?dID=3414444					
<u>Document Details</u>						
Doc No:	27640650			Size:	241 K	
Document Type:	OLQ Report			Date:	01/09/2008	
Program:	HW Site					
Doc Link:	https://ecm.idem.in.gov/cs/idcplg?IdcService=GET_FILE&dID=3453183&dDocName=27640650&Rendition=web&allowInterrupt=1&noSaveAs=1					
Info Link:	https://vfc.idem.in.gov/DocumentDetail.aspx?dID=3453183					
<u>Document Details</u>						
Doc No:	26353882			Size:	42 K	
Document Type:	OLQ Authorization			Date:	10/26/2007	
Program:	HW Site					
Doc Link:	https://ecm.idem.in.gov/cs/idcplg?IdcService=GET_FILE&dID=2754231&dDocName=26353882&Rendition=web&allowInterrupt=1&noSaveAs=1					
Info Link:	https://vfc.idem.in.gov/DocumentDetail.aspx?dID=2754231					
<u>Document Details</u>						
Doc No:	26353885			Size:	73 K	
Document Type:	OLQ Authorization			Date:	10/26/2007	
Program:	HW Site					
Doc Link:	https://ecm.idem.in.gov/cs/idcplg?IdcService=GET_FILE&dID=2841199&dDocName=26353885&Rendition=web&allowInterrupt=1&noSaveAs=1					
Info Link:	https://vfc.idem.in.gov/DocumentDetail.aspx?dID=2841199					
<u>Document Details</u>						
Doc No:	26353897			Size:	54 K	
Document Type:	OLQ Authorization			Date:	10/26/2007	

Map Key	Number of Records	Direction	Distance (mi/ft)	Elev/Diff (ft)	Site	DB
Program:	HW Site					
Doc Link:					https://ecm.idem.in.gov/cs/idcplg?ldcService=GET_FILE&dID=2725207&dDocName=26353897&Rendition=web&allowInterrupt=1&noSaveAs=1	
Info Link:					https://vfc.idem.in.gov/DocumentDetail.aspx?dID=2725207	
<u>Document Details</u>						
Doc No:	49047504			Size:	86 K	
Document Type:	OLQ Authorization			Date:	06/12/2009	
Program:	HW Site					
Doc Link:					https://ecm.idem.in.gov/cs/idcplg?ldcService=GET_FILE&dID=3210700&dDocName=49047504&Rendition=web&allowInterrupt=1&noSaveAs=1	
Info Link:					https://vfc.idem.in.gov/DocumentDetail.aspx?dID=3210700	
<u>Document Details</u>						
Doc No:	48144653			Size:	222 K	
Document Type:	OLQ Report			Date:	05/06/2009	
Program:	HW Site					
Doc Link:					https://ecm.idem.in.gov/cs/idcplg?ldcService=GET_FILE&dID=3145746&dDocName=48144653&Rendition=web&allowInterrupt=1&noSaveAs=1	
Info Link:					https://vfc.idem.in.gov/DocumentDetail.aspx?dID=3145746	
<u>Document Details</u>						
Doc No:	82849810			Size:	7 M	
Document Type:	OLQ Field Inspections			Date:	09/26/2019	
Program:	HW Site					
Doc Link:					https://ecm.idem.in.gov/cs/idcplg?ldcService=GET_FILE&dID=82850805&dDocName=82849810&Rendition=web&allowInterrupt=1&noSaveAs=1	
Info Link:					https://vfc.idem.in.gov/DocumentDetail.aspx?dID=82850805	
<u>Document Details</u>						
Doc No:	26877759			Size:	201 K	
Document Type:	OLQ Field Inspections			Date:	03/22/2002	
Program:	HW Site					
Doc Link:					https://ecm.idem.in.gov/cs/idcplg?ldcService=GET_FILE&dID=2703950&dDocName=26877759&Rendition=web&allowInterrupt=1&noSaveAs=1	
Info Link:					https://vfc.idem.in.gov/DocumentDetail.aspx?dID=2703950	
<u>Document Details</u>						
Doc No:	66858825			Size:	86 K	
Document Type:	OLQ Authorization			Date:	02/29/2012	
Program:	HW Site					
Doc Link:					https://ecm.idem.in.gov/cs/idcplg?ldcService=GET_FILE&dID=4286666&dDocName=66858825&Rendition=web&allowInterrupt=1&noSaveAs=1	
Info Link:					https://vfc.idem.in.gov/DocumentDetail.aspx?dID=4286666	
<u>Document Details</u>						
Doc No:	26353907			Size:	596 K	
Document Type:	OLQ Authorization			Date:	05/14/1998	
Program:	HW Site					
Doc Link:					https://ecm.idem.in.gov/cs/idcplg?ldcService=GET_FILE&dID=2783234&dDocName=26353907&Rendition=web&allowInterrupt=1&noSaveAs=1	
Info Link:					https://vfc.idem.in.gov/DocumentDetail.aspx?dID=2783234	
<u>Document Details</u>						

Map Key	Number of Records	Direction	Distance (mi/ft)	Elev/Diff (ft)	Site	DB
Doc No:	68835206				Size: 95 K	
Document Type:	OLQ Authorization				Date: 01/28/2013	
Program:	HW Site					
Doc Link:	https://ecm.idem.in.gov/cs/idcplg?ldcService=GET_FILE&dID=4390105&dDocName=68835206&Rendition=web&allowInterrupt=1&noSaveAs=1					
Info Link:	https://vfc.idem.in.gov/DocumentDetail.aspx?dID=4390105					
<u>Document Details</u>						
Doc No:	61271878				Size: 513 K	
Document Type:	OLQ Field Inspections				Date: 02/24/2011	
Program:	HW Site					
Doc Link:	https://ecm.idem.in.gov/cs/idcplg?ldcService=GET_FILE&dID=3937253&dDocName=61271878&Rendition=web&allowInterrupt=1&noSaveAs=1					
Info Link:	https://vfc.idem.in.gov/DocumentDetail.aspx?dID=3937253					
<u>Document Details</u>						
Doc No:	27957083				Size: 37 K	
Document Type:	OLQ Authorization				Date: 03/01/2006	
Program:	HW Site					
Doc Link:	https://ecm.idem.in.gov/cs/idcplg?ldcService=GET_FILE&dID=3423289&dDocName=27957083&Rendition=web&allowInterrupt=1&noSaveAs=1					
Info Link:	https://vfc.idem.in.gov/DocumentDetail.aspx?dID=3423289					
<u>Document Details</u>						
Doc No:	80376326				Size: 193 K	
Document Type:	OLQ Field Inspections				Date: 10/20/2016	
Program:	HW Site					
Doc Link:	https://ecm.idem.in.gov/cs/idcplg?ldcService=GET_FILE&dID=80376726&dDocName=80376326&Rendition=web&allowInterrupt=1&noSaveAs=1					
Info Link:	https://vfc.idem.in.gov/DocumentDetail.aspx?dID=80376726					
<u>Document Details</u>						
Doc No:	26508999				Size: 18 K	
Document Type:	Enforcement				Date: 10/26/2007	
Program:	HW Site					
Doc Link:	https://ecm.idem.in.gov/cs/idcplg?ldcService=GET_FILE&dID=2820390&dDocName=26508999&Rendition=web&allowInterrupt=1&noSaveAs=1					
Info Link:	https://vfc.idem.in.gov/DocumentDetail.aspx?dID=2820390					
<u>Document Details</u>						
Doc No:	26353903				Size: 49 K	
Document Type:	OLQ Authorization				Date: 10/26/2007	
Program:	HW Site					
Doc Link:	https://ecm.idem.in.gov/cs/idcplg?ldcService=GET_FILE&dID=2754232&dDocName=26353903&Rendition=web&allowInterrupt=1&noSaveAs=1					
Info Link:	https://vfc.idem.in.gov/DocumentDetail.aspx?dID=2754232					
<u>Document Details</u>						
Doc No:	62360579				Size: 159 K	
Document Type:	OLQ Report				Date: 03/04/2009	
Program:	HW Site					
Doc Link:	https://ecm.idem.in.gov/cs/idcplg?ldcService=GET_FILE&dID=3933139&dDocName=62360579&Rendition=web&allowInterrupt=1&noSaveAs=1					
Info Link:	https://vfc.idem.in.gov/DocumentDetail.aspx?dID=3933139					

Map Key	Number of Records	Direction	Distance (mi/ft)	Elev/Diff (ft)	Site	DB
---------	-------------------	-----------	------------------	----------------	------	----

Document Details

Doc No: 80477564 **Size:** 432 K
Document Type: OLQ Authorization **Date:** 03/02/2017
Program: HW Site
Doc Link: https://ecm.idem.in.gov/cs/idcplg?IdcService=GET_FILE&dID=80478224&dDocName=80477564&Rendition=web&allowInterrupt=1&noSaveAs=1
Info Link: <https://vfc.idem.in.gov/DocumentDetail.aspx?dID=80478224>

Document Details

Doc No: 62423911 **Size:** 97 K
Document Type: OLQ Authorization **Date:** 03/01/2011
Program: HW Site
Doc Link: https://ecm.idem.in.gov/cs/idcplg?IdcService=GET_FILE&dID=3989669&dDocName=62423911&Rendition=web&allowInterrupt=1&noSaveAs=1
Info Link: <https://vfc.idem.in.gov/DocumentDetail.aspx?dID=3989669>

Document Details

Doc No: 29570629 **Size:** 69 K
Document Type: OLQ Authorization **Date:** 03/17/2008
Program: HW Site
Doc Link: https://ecm.idem.in.gov/cs/idcplg?IdcService=GET_FILE&dID=3414529&dDocName=29570629&Rendition=web&allowInterrupt=1&noSaveAs=1
Info Link: <https://vfc.idem.in.gov/DocumentDetail.aspx?dID=3414529>

Document Details

Doc No: 64614621 **Size:** 135 K
Document Type: OLQ Report **Date:** 03/17/2008
Program: HW Site
Doc Link: https://ecm.idem.in.gov/cs/idcplg?IdcService=GET_FILE&dID=4200364&dDocName=64614621&Rendition=web&allowInterrupt=1&noSaveAs=1
Info Link: <https://vfc.idem.in.gov/DocumentDetail.aspx?dID=4200364>

Document Details

Doc No: 26508996 **Size:** 41 K
Document Type: OLQ Authorization **Date:** 10/26/2007
Program: HW Site
Doc Link: https://ecm.idem.in.gov/cs/idcplg?IdcService=GET_FILE&dID=2878332&dDocName=26508996&Rendition=web&allowInterrupt=1&noSaveAs=1
Info Link: <https://vfc.idem.in.gov/DocumentDetail.aspx?dID=2878332>

Document Details

Doc No: 82860067 **Size:** 3 M
Document Type: OLQ Field Inspections **Date:** 10/21/2019
Program: HW Site
Doc Link: https://ecm.idem.in.gov/cs/idcplg?IdcService=GET_FILE&dID=82860775&dDocName=82860067&Rendition=web&allowInterrupt=1&noSaveAs=1
Info Link: <https://vfc.idem.in.gov/DocumentDetail.aspx?dID=82860775>

Document Details

Doc No: 61159837 **Size:** 97 K
Document Type: OLQ Authorization **Date:** 04/30/2010
Program: HW Site
Doc Link: https://ecm.idem.in.gov/cs/idcplg?IdcService=GET_FILE&dID=3951079&dDocName=61159837&Rendition=web&allowInterrupt=1&noSaveAs=1
Info Link: <https://vfc.idem.in.gov/DocumentDetail.aspx?dID=3951079>

Map Key	Number of Records	Direction	Distance (mi/ft)	Elev/Diff (ft)	Site	DB
---------	-------------------	-----------	------------------	----------------	------	----

Document Details

Doc No: 80118342 **Size:** 267 K
Document Type: OLQ Authorization **Date:** 03/02/2015
Program: HW Site
Doc Link: https://ecm.idem.in.gov/cs/idcplg?IdcService=GET_FILE&dID=80118182&dDocName=80118342&Rendition=web&allowInterrupt=1&noSaveAs=1
Info Link: <https://vfc.idem.in.gov/DocumentDetail.aspx?dID=80118182>

Document Details

Doc No: 68821805 **Size:** 256 K
Document Type: OLQ Field Inspections **Date:** 08/27/2013
Program: HW Site
Doc Link: https://ecm.idem.in.gov/cs/idcplg?IdcService=GET_FILE&dID=4379458&dDocName=68821805&Rendition=web&allowInterrupt=1&noSaveAs=1
Info Link: <https://vfc.idem.in.gov/DocumentDetail.aspx?dID=4379458>

Document Details

Doc No: 82791859 **Size:** 195 K
Document Type: OLQ Authorization **Date:** 02/25/2019
Program: HW Site
Doc Link: https://ecm.idem.in.gov/cs/idcplg?IdcService=GET_FILE&dID=82793118&dDocName=82791859&Rendition=web&allowInterrupt=1&noSaveAs=1
Info Link: <https://vfc.idem.in.gov/DocumentDetail.aspx?dID=82793118>

Document Details

Doc No: 26877310 **Size:** 289 K
Document Type: OLQ Field Inspections **Date:** 01/28/1999
Program: HW Site
Doc Link: https://ecm.idem.in.gov/cs/idcplg?IdcService=GET_FILE&dID=2674769&dDocName=26877310&Rendition=web&allowInterrupt=1&noSaveAs=1
Info Link: <https://vfc.idem.in.gov/DocumentDetail.aspx?dID=2674769>

85	1 of 1	SE	0.73 / 3,863.87	812.82 / -23	HAGERMAN CONSTRUCTION YARD 4521 INVESTMENT DR FORT WAYNE IN 46825	HAZ WASTE SITES
--------------------	--------	----	--------------------	-----------------	--	--------------------

AI ID: 7400
Program: HW Site
County: ALLEN
Note: Documents related to facilities in Indiana can be searched on the IDEM Virtual File Cabinet
Virtual File Cabinet: <https://vfc.idem.in.gov/DocumentSearch.aspx>

Document Details

Doc No: 58179507 **Size:** 462 K
Document Type: OLQ Report **Date:** 02/08/2010
Program: HW Site
Doc Link: https://ecm.idem.in.gov/cs/idcplg?IdcService=GET_FILE&dID=3555317&dDocName=58179507&Rendition=web&allowInterrupt=1&noSaveAs=1
Info Link: <https://vfc.idem.in.gov/DocumentDetail.aspx?dID=3555317>

Document Details

Doc No: 55889224 **Size:** 91 K
Document Type: OLQ Authorization **Date:** 02/03/2010

Map Key	Number of Records	Direction	Distance (mi/ft)	Elev/Diff (ft)	Site	DB
---------	-------------------	-----------	------------------	----------------	------	----

Program: HW Site
Doc Link: https://ecm.idem.in.gov/cs/idcplg?IdcService=GET_FILE&dID=3793480&dDocName=55889224&Rendition=web&allowInterrupt=1&noSaveAs=1
Info Link: <https://vfc.idem.in.gov/DocumentDetail.aspx?dID=3793480>

Document Details

Doc No: 29552476 **Size:** 253 K
Document Type: OLQ Field Inspections **Date:** 05/22/1997
Program: HW Site
Doc Link: https://ecm.idem.in.gov/cs/idcplg?IdcService=GET_FILE&dID=3460642&dDocName=29552476&Rendition=web&allowInterrupt=1&noSaveAs=1
Info Link: <https://vfc.idem.in.gov/DocumentDetail.aspx?dID=3460642>

Document Details

Doc No: 52789511 **Size:** 75 K
Document Type: OLQ Field Inspections **Date:** 11/24/2009
Program: HW Site
Doc Link: https://ecm.idem.in.gov/cs/idcplg?IdcService=GET_FILE&dID=3651340&dDocName=52789511&Rendition=web&allowInterrupt=1&noSaveAs=1
Info Link: <https://vfc.idem.in.gov/DocumentDetail.aspx?dID=3651340>

Document Details

Doc No: 43755483 **Size:** 81 K
Document Type: OLQ Authorization **Date:** 02/20/2009
Program: HW Site
Doc Link: https://ecm.idem.in.gov/cs/idcplg?IdcService=GET_FILE&dID=3345029&dDocName=43755483&Rendition=web&allowInterrupt=1&noSaveAs=1
Info Link: <https://vfc.idem.in.gov/DocumentDetail.aspx?dID=3345029>

Document Details

Doc No: 48597735 **Size:** 942 K
Document Type: OLQ Field Inspections **Date:** 05/18/2009
Program: HW Site
Doc Link: https://ecm.idem.in.gov/cs/idcplg?IdcService=GET_FILE&dID=3132793&dDocName=48597735&Rendition=web&allowInterrupt=1&noSaveAs=1
Info Link: <https://vfc.idem.in.gov/DocumentDetail.aspx?dID=3132793>

Document Details

Doc No: 32792562 **Size:** 23 K
Document Type: OLQ Field Inspections **Date:** 05/22/1997
Program: HW Site
Doc Link: https://ecm.idem.in.gov/cs/idcplg?IdcService=GET_FILE&dID=3042763&dDocName=32792562&Rendition=web&allowInterrupt=1&noSaveAs=1
Info Link: <https://vfc.idem.in.gov/DocumentDetail.aspx?dID=3042763>

86	1 of 1	ESE	0.74 / 3,908.75	807.76 / -28	XOLOX CORPORATION 1415 DIVIDEND RD FORT WAYNE IN 46808	HAZ WASTE SITES
--------------------	--------	-----	--------------------	-----------------	--	--------------------

AI ID: 1269
Program: HW Site
County: ALLEN
Note: Documents related to facilities in Indiana can be searched on the IDEM Virtual File Cabinet Virtual File Cabinet: <https://vfc.idem.in.gov/DocumentSearch.aspx>

Document Details

Map Key	Number of Records	Direction	Distance (mi/ft)	Elev/Diff (ft)	Site	DB
Doc No:	27454534				Size: 26 K	
Document Type:	OLQ Authorization				Date: 12/28/2007	
Program:	HW Site					
Doc Link:	https://ecm.idem.in.gov/cs/idcplg?ldcService=GET_FILE&dID=2807346&dDocName=27454534&Rendition=web&allowInterrupt=1&noSaveAs=1					
Info Link:	https://vfc.idem.in.gov/DocumentDetail.aspx?dID=2807346					
<u>Document Details</u>						
Doc No:	27454556				Size: 274 K	
Document Type:	OLQ Authorization				Date: 12/28/2007	
Program:	HW Site					
Doc Link:	https://ecm.idem.in.gov/cs/idcplg?ldcService=GET_FILE&dID=2690864&dDocName=27454556&Rendition=web&allowInterrupt=1&noSaveAs=1					
Info Link:	https://vfc.idem.in.gov/DocumentDetail.aspx?dID=2690864					
<u>Document Details</u>						
Doc No:	27454531				Size: 35 K	
Document Type:	OLQ Authorization				Date: 12/28/2007	
Program:	HW Site					
Doc Link:	https://ecm.idem.in.gov/cs/idcplg?ldcService=GET_FILE&dID=2662065&dDocName=27454531&Rendition=web&allowInterrupt=1&noSaveAs=1					
Info Link:	https://vfc.idem.in.gov/DocumentDetail.aspx?dID=2662065					

[87](#) 1 of 1 **ESE** **0.75 / 3,964.05** **803.92 / -32** **POLAROID IMAGING SYSTEMS** **1530 PROGRESS WAY** **FORT WAYNE IN 46818** **HAZ WASTE SITES**

AI ID: 322
Program: HW Site
County: ALLEN
Note: Documents related to facilities in Indiana can be searched on the IDEM Virtual File Cabinet Virtual File Cabinet: <https://vfc.idem.in.gov/DocumentSearch.aspx>

Document Details

Doc No: 27477498 **Size:** 55 K
Document Type: OLQ Authorization **Date:** 12/31/2007
Program: HW Site
Doc Link: https://ecm.idem.in.gov/cs/idcplg?ldcService=GET_FILE&dID=2751446&dDocName=27477498&Rendition=web&allowInterrupt=1&noSaveAs=1
Info Link: <https://vfc.idem.in.gov/DocumentDetail.aspx?dID=2751446>

Document Details

Doc No: 27477502 **Size:** 80 K
Document Type: OLQ Authorization **Date:** 08/25/1999
Program: HW Site
Doc Link: https://ecm.idem.in.gov/cs/idcplg?ldcService=GET_FILE&dID=2664067&dDocName=27477502&Rendition=web&allowInterrupt=1&noSaveAs=1
Info Link: <https://vfc.idem.in.gov/DocumentDetail.aspx?dID=2664067>

Document Details

Doc No: 29622485 **Size:** 258 K
Document Type: OLQ Report **Date:** 07/10/2000
Program: HW Site
Doc Link: https://ecm.idem.in.gov/cs/idcplg?ldcService=GET_FILE&dID=3385101&dDocName=29622485&Rendition=web&allowInterrupt=1&noSaveAs=1
Info Link: <https://vfc.idem.in.gov/DocumentDetail.aspx?dID=3385101>

Map Key	Number of Records	Direction	Distance (mi/ft)	Elev/Diff (ft)	Site	DB
88	1 of 1	ESE	0.75 / 3,985.96	807.67 / -28	PRECISION PRODUCTS GROUP INCORPORATED 1430 PROGRESS RD FORT WAYNE IN 468081179	HAZ WASTE SITES

AI ID: 14743
Program: HW Site
County: ALLEN
Note: Documents related to facilities in Indiana can be searched on the IDEM Virtual File Cabinet Virtual File Cabinet: <https://vfc.idem.in.gov/DocumentSearch.aspx>

Document Details

Doc No: 16498194 **Size:** 123 K
Document Type: OLQ Report **Date:** 06/05/2007
Program: HW Site
Doc Link: https://ecm.idem.in.gov/cs/idcplg?ldcService=GET_FILE&dID=2334882&dDocName=16498194&Rendition=web&allowInterrupt=1&noSaveAs=1
Info Link: <https://vfc.idem.in.gov/DocumentDetail.aspx?dID=2334882>

Document Details

Doc No: 62006466 **Size:** 369 K
Document Type: OLQ Field Inspections **Date:** 03/29/2011
Program: HW Site
Doc Link: https://ecm.idem.in.gov/cs/idcplg?ldcService=GET_FILE&dID=3902477&dDocName=62006466&Rendition=web&allowInterrupt=1&noSaveAs=1
Info Link: <https://vfc.idem.in.gov/DocumentDetail.aspx?dID=3902477>

Document Details

Doc No: 26366071 **Size:** 6 K
Document Type: OLQ Authorization **Date:** 10/26/2007
Program: HW Site
Doc Link: https://ecm.idem.in.gov/cs/idcplg?ldcService=GET_FILE&dID=2724982&dDocName=26366071&Rendition=web&allowInterrupt=1&noSaveAs=1
Info Link: <https://vfc.idem.in.gov/DocumentDetail.aspx?dID=2724982>

Document Details

Doc No: 26366066 **Size:** 27 K
Document Type: OLQ Authorization **Date:** 10/26/2007
Program: HW Site
Doc Link: https://ecm.idem.in.gov/cs/idcplg?ldcService=GET_FILE&dID=2841014&dDocName=26366066&Rendition=web&allowInterrupt=1&noSaveAs=1
Info Link: <https://vfc.idem.in.gov/DocumentDetail.aspx?dID=2841014>

Document Details

Doc No: 27385968 **Size:** 137 K
Document Type: OLQ Report **Date:** 12/21/2007
Program: HW Site
Doc Link: https://ecm.idem.in.gov/cs/idcplg?ldcService=GET_FILE&dID=2837681&dDocName=27385968&Rendition=web&allowInterrupt=1&noSaveAs=1
Info Link: <https://vfc.idem.in.gov/DocumentDetail.aspx?dID=2837681>

Document Details

Doc No: 44828342 **Size:** 73 K
Document Type: OLQ Authorization **Date:** 03/23/2009
Program: HW Site

Map Key	Number of Records	Direction	Distance (mi/ft)	Elev/Diff (ft)	Site	DB
Doc Link:					https://ecm.idem.in.gov/cs/idcplg?IdcService=GET_FILE&dID=3230078&dDocName=44828342&Rendition=web&allowInterrupt=1&noSaveAs=1	
Info Link:					https://vfc.idem.in.gov/DocumentDetail.aspx?dID=3230078	
<u>Document Details</u>						
Doc No:	67593504				Size: 178 K	
Document Type:	OLQ Report				Date: 01/23/2012	
Program:	HW Site					
Doc Link:					https://ecm.idem.in.gov/cs/idcplg?IdcService=GET_FILE&dID=4298365&dDocName=67593504&Rendition=web&allowInterrupt=1&noSaveAs=1	
Info Link:					https://vfc.idem.in.gov/DocumentDetail.aspx?dID=4298365	
<u>Document Details</u>						
Doc No:	26366073				Size: 22 K	
Document Type:	OLQ Authorization				Date: 10/26/2007	
Program:	HW Site					
Doc Link:					https://ecm.idem.in.gov/cs/idcplg?IdcService=GET_FILE&dID=2724983&dDocName=26366073&Rendition=web&allowInterrupt=1&noSaveAs=1	
Info Link:					https://vfc.idem.in.gov/DocumentDetail.aspx?dID=2724983	
<u>Document Details</u>						
Doc No:	64507485				Size: 62 K	
Document Type:	OLQ Report				Date: 02/03/2003	
Program:	HW Site					
Doc Link:					https://ecm.idem.in.gov/cs/idcplg?IdcService=GET_FILE&dID=4021183&dDocName=64507485&Rendition=web&allowInterrupt=1&noSaveAs=1	
Info Link:					https://vfc.idem.in.gov/DocumentDetail.aspx?dID=4021183	
<u>Document Details</u>						
Doc No:	60292684				Size: 100 K	
Document Type:	OLQ Report				Date: 12/31/2010	
Program:	HW Site					
Doc Link:					https://ecm.idem.in.gov/cs/idcplg?IdcService=GET_FILE&dID=3969859&dDocName=60292684&Rendition=web&allowInterrupt=1&noSaveAs=1	
Info Link:					https://vfc.idem.in.gov/DocumentDetail.aspx?dID=3969859	
<u>Document Details</u>						
Doc No:	63716439				Size: 104 K	
Document Type:	OLQ Report				Date: 03/09/2011	
Program:	HW Site					
Doc Link:					https://ecm.idem.in.gov/cs/idcplg?IdcService=GET_FILE&dID=4014561&dDocName=63716439&Rendition=web&allowInterrupt=1&noSaveAs=1	
Info Link:					https://vfc.idem.in.gov/DocumentDetail.aspx?dID=4014561	
<u>Document Details</u>						
Doc No:	29565531				Size: 127 K	
Document Type:	OLQ Field Inspections				Date: 11/02/2001	
Program:	HW Site					
Doc Link:					https://ecm.idem.in.gov/cs/idcplg?IdcService=GET_FILE&dID=3401717&dDocName=29565531&Rendition=web&allowInterrupt=1&noSaveAs=1	
Info Link:					https://vfc.idem.in.gov/DocumentDetail.aspx?dID=3401717	
<u>Document Details</u>						
Doc No:	26366069				Size: 16 K	

<i>Map Key</i>	<i>Number of Records</i>	<i>Direction</i>	<i>Distance (mi/ft)</i>	<i>Elev/Diff (ft)</i>	<i>Site</i>	<i>DB</i>
Document Type:	OLQ Authorization				Date: 10/26/2007	
Program:	HW Site					
Doc Link:	https://ecm.idem.in.gov/cs/idcplg?IdcService=GET_FILE&dID=2811929&dDocName=26366069&Rendition=web&allowInterrupt=1&noSaveAs=1					
Info Link:	https://vfc.idem.in.gov/DocumentDetail.aspx?dID=2811929					
<u>Document Details</u>						
Doc No:	68919592				Size: 366 K	
Document Type:	OLQ Report				Date: 04/30/2013	
Program:	HW Site					
Doc Link:	https://ecm.idem.in.gov/cs/idcplg?IdcService=GET_FILE&dID=4438642&dDocName=68919592&Rendition=web&allowInterrupt=1&noSaveAs=1					
Info Link:	https://vfc.idem.in.gov/DocumentDetail.aspx?dID=4438642					
<u>Document Details</u>						
Doc No:	57046480				Size: 257 K	
Document Type:	OLQ Report				Date: 02/06/2007	
Program:	HW Site					
Doc Link:	https://ecm.idem.in.gov/cs/idcplg?IdcService=GET_FILE&dID=3551424&dDocName=57046480&Rendition=web&allowInterrupt=1&noSaveAs=1					
Info Link:	https://vfc.idem.in.gov/DocumentDetail.aspx?dID=3551424					
<u>Document Details</u>						
Doc No:	80016091				Size: 160 K	
Document Type:	OLQ Authorization				Date: 03/03/2014	
Program:	HW Site					
Doc Link:	https://ecm.idem.in.gov/cs/idcplg?IdcService=GET_FILE&dID=80015943&dDocName=80016091&Rendition=web&allowInterrupt=1&noSaveAs=1					
Info Link:	https://vfc.idem.in.gov/DocumentDetail.aspx?dID=80015943					
<u>Document Details</u>						
Doc No:	26366280				Size: 191 K	
Document Type:	OLQ Authorization				Date: 10/26/2007	
Program:	HW Site					
Doc Link:	https://ecm.idem.in.gov/cs/idcplg?IdcService=GET_FILE&dID=2754012&dDocName=26366280&Rendition=web&allowInterrupt=1&noSaveAs=1					
Info Link:	https://vfc.idem.in.gov/DocumentDetail.aspx?dID=2754012					
<u>Document Details</u>						
Doc No:	68736530				Size: 87 K	
Document Type:	OLQ Authorization				Date: 04/30/2013	
Program:	HW Site					
Doc Link:	https://ecm.idem.in.gov/cs/idcplg?IdcService=GET_FILE&dID=4400975&dDocName=68736530&Rendition=web&allowInterrupt=1&noSaveAs=1					
Info Link:	https://vfc.idem.in.gov/DocumentDetail.aspx?dID=4400975					
<u>Document Details</u>						
Doc No:	29632590				Size: 111 K	
Document Type:	OLQ Report				Date: 05/07/2002	
Program:	HW Site					
Doc Link:	https://ecm.idem.in.gov/cs/idcplg?IdcService=GET_FILE&dID=3430568&dDocName=29632590&Rendition=web&allowInterrupt=1&noSaveAs=1					
Info Link:	https://vfc.idem.in.gov/DocumentDetail.aspx?dID=3430568					
<u>Document Details</u>						

Map Key	Number of Records	Direction	Distance (mi/ft)	Elev/Diff (ft)	Site	DB
<p>Doc No: 48136780 Size: 145 K Document Type: OLQ Report Date: 05/06/2009 Program: HW Site Doc Link: https://ecm.idem.in.gov/cs/idcplg?IdcService=GET_FILE&dID=3208836&dDocName=48136780&Rendition=web&allowInterrupt=1&noSaveAs=1 Info Link: https://vfc.idem.in.gov/DocumentDetail.aspx?dID=3208836</p>						
89	1 of 1	WNW	0.77 / 4,074.23	856.73 / 21	INDIANA EQUIPMENT COMPANY INCORPORATED 4530 MERCHANT RD FORT WAYNE IN 46818	HAZ WASTE SITES
<p>AI ID: 869 Program: HW Site County: ALLEN Note: Documents related to facilities in Indiana can be searched on the IDEM Virtual File Cabinet Virtual File Cabinet: https://vfc.idem.in.gov/DocumentSearch.aspx</p>						
Document Details						
<p>Doc No: 29361285 Size: 128 K Document Type: OLQ Authorization Date: 04/01/2008 Program: HW Site Doc Link: https://ecm.idem.in.gov/cs/idcplg?IdcService=GET_FILE&dID=3352108&dDocName=29361285&Rendition=web&allowInterrupt=1&noSaveAs=1 Info Link: https://vfc.idem.in.gov/DocumentDetail.aspx?dID=3352108</p>						
90	1 of 1	NNE	0.77 / 4,083.60	834.48 / -1	NEFF ENGINEERING 7114 INNOVATION BLVD FORT WAYNE IN 46818	HAZ WASTE SITES
<p>AI ID: 197 Program: HW Site County: ALLEN Note: Documents related to facilities in Indiana can be searched on the IDEM Virtual File Cabinet Virtual File Cabinet: https://vfc.idem.in.gov/DocumentSearch.aspx</p>						
Document Details						
<p>Doc No: 26358581 Size: 15 K Document Type: OLQ Authorization Date: 10/26/2007 Program: HW Site Doc Link: https://ecm.idem.in.gov/cs/idcplg?IdcService=GET_FILE&dID=2695528&dDocName=26358581&Rendition=web&allowInterrupt=1&noSaveAs=1 Info Link: https://vfc.idem.in.gov/DocumentDetail.aspx?dID=2695528</p>						
Document Details						
<p>Doc No: 26358623 Size: 78 K Document Type: OLQ Authorization Date: 06/19/1996 Program: HW Site Doc Link: https://ecm.idem.in.gov/cs/idcplg?IdcService=GET_FILE&dID=2782834&dDocName=26358623&Rendition=web&allowInterrupt=1&noSaveAs=1 Info Link: https://vfc.idem.in.gov/DocumentDetail.aspx?dID=2782834</p>						
Document Details						
<p>Doc No: 68486973 Size: 95 K Document Type: OLQ Authorization Date: 11/19/2012 Program: HW Site Doc Link: https://ecm.idem.in.gov/cs/idcplg?IdcService=GET_FILE&dID=4424716&dDocName=68486973&Rendition=web&allowInterrupt=1&noSaveAs=1</p>						

Map Key	Number of Records	Direction	Distance (mi/ft)	Elev/Diff (ft)	Site	DB
<hr/>						
Program:	HW Site					
Doc Link:	https://ecm.idem.in.gov/cs/idcplg?IdcService=GET_FILE&dID=2749354&dDocName=27454389&Rendition=web&allowInterrupt=1&noSaveAs=1					
Info Link:	https://vfc.idem.in.gov/DocumentDetail.aspx?dID=2749354					
<u>Document Details</u>						
Doc No:	26877012			Size:	87 K	
Document Type:	OLQ Field Inspections			Date:	10/22/2001	
Program:	HW Site					
Doc Link:	https://ecm.idem.in.gov/cs/idcplg?IdcService=GET_FILE&dID=2791344&dDocName=26877012&Rendition=web&allowInterrupt=1&noSaveAs=1					
Info Link:	https://vfc.idem.in.gov/DocumentDetail.aspx?dID=2791344					
<hr/>						
92	1 of 1	NNE	0.79 / 4,179.57	829.40 / -6	HY TEC FIBERGLASS INCORPORATED 2201 SUPPLIERS CT FORT WAYNE IN 46818	HAZ WASTE SITES
AI ID:	7668					
Program:	HW Site					
County:	ALLEN					
Note:	Documents related to facilities in Indiana can be searched on the IDEM Virtual File Cabinet Virtual File Cabinet: https://vfc.idem.in.gov/DocumentSearch.aspx					
<u>Document Details</u>						
Doc No:	29627500			Size:	160 K	
Document Type:	OLQ Report			Date:	02/07/2002	
Program:	HW Site					
Doc Link:	https://ecm.idem.in.gov/cs/idcplg?IdcService=GET_FILE&dID=3460051&dDocName=29627500&Rendition=web&allowInterrupt=1&noSaveAs=1					
Info Link:	https://vfc.idem.in.gov/DocumentDetail.aspx?dID=3460051					
<u>Document Details</u>						
Doc No:	29359212			Size:	215 K	
Document Type:	OLQ Authorization			Date:	04/01/2008	
Program:	HW Site					
Doc Link:	https://ecm.idem.in.gov/cs/idcplg?IdcService=GET_FILE&dID=3455233&dDocName=29359212&Rendition=web&allowInterrupt=1&noSaveAs=1					
Info Link:	https://vfc.idem.in.gov/DocumentDetail.aspx?dID=3455233					
<u>Document Details</u>						
Doc No:	56930000			Size:	152 K	
Document Type:	OLQ Report			Date:	02/12/2007	
Program:	HW Site					
Doc Link:	https://ecm.idem.in.gov/cs/idcplg?IdcService=GET_FILE&dID=3502068&dDocName=56930000&Rendition=web&allowInterrupt=1&noSaveAs=1					
Info Link:	https://vfc.idem.in.gov/DocumentDetail.aspx?dID=3502068					
<u>Document Details</u>						
Doc No:	49119388			Size:	82 K	
Document Type:	OLQ Authorization			Date:	06/16/2009	
Program:	HW Site					
Doc Link:	https://ecm.idem.in.gov/cs/idcplg?IdcService=GET_FILE&dID=3312169&dDocName=49119388&Rendition=web&allowInterrupt=1&noSaveAs=1					
Info Link:	https://vfc.idem.in.gov/DocumentDetail.aspx?dID=3312169					

Map Key	Number of Records	Direction	Distance (mi/ft)	Elev/Diff (ft)	Site	DB
---------	-------------------	-----------	------------------	----------------	------	----

Document Details

Doc No: 16208058 **Size:** 96 K
Document Type: OLQ Report **Date:** 05/30/2007
Program: HW Site
Doc Link: https://ecm.idem.in.gov/cs/idcplg?IdcService=GET_FILE&dID=2549074&dDocName=16208058&Rendition=web&allowInterrupt=1&noSaveAs=1
Info Link: <https://vfc.idem.in.gov/DocumentDetail.aspx?dID=2549074>

Document Details

Doc No: 32764836 **Size:** 108 K
Document Type: OLQ Field Inspections **Date:** 06/05/2000
Program: HW Site
Doc Link: https://ecm.idem.in.gov/cs/idcplg?IdcService=GET_FILE&dID=3084678&dDocName=32764836&Rendition=web&allowInterrupt=1&noSaveAs=1
Info Link: <https://vfc.idem.in.gov/DocumentDetail.aspx?dID=3084678>

Document Details

Doc No: 64506574 **Size:** 100 K
Document Type: OLQ Report **Date:** 02/27/2003
Program: HW Site
Doc Link: https://ecm.idem.in.gov/cs/idcplg?IdcService=GET_FILE&dID=4051487&dDocName=64506574&Rendition=web&allowInterrupt=1&noSaveAs=1
Info Link: <https://vfc.idem.in.gov/DocumentDetail.aspx?dID=4051487>

Document Details

Doc No: 32699028 **Size:** 57 K
Document Type: OLQ Field Inspections **Date:** 08/24/2000
Program: HW Site
Doc Link: https://ecm.idem.in.gov/cs/idcplg?IdcService=GET_FILE&dID=3012508&dDocName=32699028&Rendition=web&allowInterrupt=1&noSaveAs=1
Info Link: <https://vfc.idem.in.gov/DocumentDetail.aspx?dID=3012508>

Document Details

Doc No: 48122869 **Size:** 103 K
Document Type: OLQ Report **Date:** 05/05/2009
Program: HW Site
Doc Link: https://ecm.idem.in.gov/cs/idcplg?IdcService=GET_FILE&dID=3174431&dDocName=48122869&Rendition=web&allowInterrupt=1&noSaveAs=1
Info Link: <https://vfc.idem.in.gov/DocumentDetail.aspx?dID=3174431>

Document Details

Doc No: 27088714 **Size:** 105 K
Document Type: OLQ Report **Date:** 12/07/2007
Program: HW Site
Doc Link: https://ecm.idem.in.gov/cs/idcplg?IdcService=GET_FILE&dID=2763653&dDocName=27088714&Rendition=web&allowInterrupt=1&noSaveAs=1
Info Link: <https://vfc.idem.in.gov/DocumentDetail.aspx?dID=2763653>

Document Details

Doc No: 63822873 **Size:** 102 K
Document Type: OLQ Report **Date:** 02/04/2008
Program: HW Site
Doc Link: https://ecm.idem.in.gov/cs/idcplg?IdcService=GET_FILE&dID=4051167&dDocName=63822873&Rendition=web&allowInterrupt=1&noSaveAs=1
Info Link: <https://vfc.idem.in.gov/DocumentDetail.aspx?dID=4051167>

Map Key	Number of Records	Direction	Distance (mi/ft)	Elev/Diff (ft)	Site	DB
93	1 of 1	SE	0.82 / 4,348.47	808.15 / -28	HERITAGE FIRE WOODWORKING & RESTORATION 2224 W COLISEUM BLVD FORT WAYNE IN 46808	HAZ WASTE SITES
AI ID:		1048				
Program:		HW Site				
County:		ALLEN				
Note:		Documents related to facilities in Indiana can be searched on the IDEM Virtual File Cabinet Virtual File Cabinet: https://vfc.idem.in.gov/DocumentSearch.aspx				
Document Details						
Doc No:	29358983	Size:	401 K			
Document Type:	OLQ Authorization	Date:	04/01/2008			
Program:	HW Site					
Doc Link:	https://ecm.idem.in.gov/cs/idcplg?IdcService=GET_FILE&dID=3425612&dDocName=29358983&Rendition=web&allowInterrupt=1&noSaveAs=1					
Info Link:	https://vfc.idem.in.gov/DocumentDetail.aspx?dID=3425612					
94	1 of 1	E	0.83 / 4,395.77	808.19 / -28	IN DOT US HWY 30 W & SR 1 FORT WAYNE IN 46808	HAZ WASTE SITES
AI ID:		1747				
Program:		HW Site				
County:		ALLEN				
Note:		Documents related to facilities in Indiana can be searched on the IDEM Virtual File Cabinet Virtual File Cabinet: https://vfc.idem.in.gov/DocumentSearch.aspx				
Document Details						
Doc No:	29359985	Size:	147 K			
Document Type:	OLQ Authorization	Date:	04/01/2008			
Program:	HW Site					
Doc Link:	https://ecm.idem.in.gov/cs/idcplg?IdcService=GET_FILE&dID=3366862&dDocName=29359985&Rendition=web&allowInterrupt=1&noSaveAs=1					
Info Link:	https://vfc.idem.in.gov/DocumentDetail.aspx?dID=3366862					
95	1 of 1	N	0.84 / 4,434.83	846.22 / 10	HMT SERVICES LLC 7120 VENTURE LN FORT WAYNE IN 46818	HAZ WASTE SITES
AI ID:		114033				
Program:		HW Site				
County:		ALLEN				
Note:		Documents related to facilities in Indiana can be searched on the IDEM Virtual File Cabinet Virtual File Cabinet: https://vfc.idem.in.gov/DocumentSearch.aspx				
Document Details						
Doc No:	80606805	Size:	422 K			
Document Type:	OLQ Authorization	Date:	02/04/2018			
Program:	HW Site					
Doc Link:	https://ecm.idem.in.gov/cs/idcplg?IdcService=GET_FILE&dID=80607469&dDocName=80606805&Rendition=web&allowInterrupt=1&noSaveAs=1					
Info Link:	https://vfc.idem.in.gov/DocumentDetail.aspx?dID=80607469					
96	1 of 1	SE	0.84 / 4,442.22	803.70 / -32	TSC INDUSTRIES INCORPORATED 2112 W COLISEUM BLVD	HAZ WASTE SITES

Map Key	Number of Records	Direction	Distance (mi/ft)	Elev/Diff (ft)	Site	DB
---------	-------------------	-----------	------------------	----------------	------	----

FORT WAYNE IN 46808

AI ID: 5470
Program: Emergency Response; HW Site
County: ALLEN
Note: Documents related to facilities in Indiana can be searched on the IDEM Virtual File Cabinet
 Virtual File Cabinet: <https://vfc.idem.in.gov/DocumentSearch.aspx>

Document Details

Doc No: 70192006 **Size:** 19 K
Document Type: OLQ Authorization **Date:** 04/25/2014
Program: HW Site
Doc Link: https://ecm.idem.in.gov/cs/idcplg?IdcService=GET_FILE&dID=4589470&dDocName=70192006&Rendition=web&allowInterrupt=1&noSaveAs=1
Info Link: <https://vfc.idem.in.gov/DocumentDetail.aspx?dID=4589470>

97	1 of 1	ESE	0.84 / 4,449.11	803.79 / -32	PARKVIEW DISTRIBUTION CENTER 1450 PRODUCTION RD FORT WAYNE IN 46808	HAZ WASTE SITES
--------------------	--------	-----	--------------------	-----------------	---	--------------------

AI ID: 115782
Program: HW Site
County: ALLEN
Note: Documents related to facilities in Indiana can be searched on the IDEM Virtual File Cabinet
 Virtual File Cabinet: <https://vfc.idem.in.gov/DocumentSearch.aspx>

Document Details

Doc No: 82804725 **Size:** 284 K
Document Type: OLQ Report **Date:** 02/27/2019
Program: HW Site
Doc Link: https://ecm.idem.in.gov/cs/idcplg?IdcService=GET_FILE&dID=82805817&dDocName=82804725&Rendition=web&allowInterrupt=1&noSaveAs=1
Info Link: <https://vfc.idem.in.gov/DocumentDetail.aspx?dID=82805817>

Document Details

Doc No: 80378145 **Size:** 254 K
Document Type: OLQ Authorization **Date:** 11/07/2016
Program: HW Site
Doc Link: https://ecm.idem.in.gov/cs/idcplg?IdcService=GET_FILE&dID=80378545&dDocName=80378145&Rendition=web&allowInterrupt=1&noSaveAs=1
Info Link: <https://vfc.idem.in.gov/DocumentDetail.aspx?dID=80378545>

98	1 of 1	ENE	0.85 / 4,466.90	831.57 / -4	LOWES HOME CENTERS INCORPORATED 1105 6931 N LIMA RD FORT WAYNE IN 46818	HAZ WASTE SITES
--------------------	--------	-----	--------------------	----------------	---	--------------------

AI ID: 15437
Program: HW Site
County: ALLEN
Note: Documents related to facilities in Indiana can be searched on the IDEM Virtual File Cabinet
 Virtual File Cabinet: <https://vfc.idem.in.gov/DocumentSearch.aspx>

Document Details

Doc No: 32773185 **Size:** 75 K
Document Type: OLQ Authorization **Date:** 11/29/2004
Program: HW Site

Map Key	Number of Records	Direction	Distance (mi/ft)	Elev/Diff (ft)	Site	DB
---------	-------------------	-----------	------------------	----------------	------	----

Doc Link: https://ecm.idem.in.gov/cs/idcplg?IdcService=GET_FILE&dID=3099172&dDocName=32773185&Rendition=web&allowInterrupt=1&noSaveAs=1
Info Link: <https://vfc.idem.in.gov/DocumentDetail.aspx?dID=3099172>

Document Details

Doc No: 82812021 **Size:** 478 K
Document Type: OLQ Report **Date:** 02/15/2019
Program: HW Site
Doc Link: https://ecm.idem.in.gov/cs/idcplg?IdcService=GET_FILE&dID=82813216&dDocName=82812021&Rendition=web&allowInterrupt=1&noSaveAs=1
Info Link: <https://vfc.idem.in.gov/DocumentDetail.aspx?dID=82813216>

Document Details

Doc No: 82634730 **Size:** 194 K
Document Type: OLQ Authorization **Date:** 09/20/2018
Program: HW Site
Doc Link: https://ecm.idem.in.gov/cs/idcplg?IdcService=GET_FILE&dID=82632725&dDocName=82634730&Rendition=web&allowInterrupt=1&noSaveAs=1
Info Link: <https://vfc.idem.in.gov/DocumentDetail.aspx?dID=82632725>

Document Details

Doc No: 67034975 **Size:** 75 K
Document Type: OLQ Field Inspections **Date:** 09/05/2012
Program: HW Site
Doc Link: https://ecm.idem.in.gov/cs/idcplg?IdcService=GET_FILE&dID=4219688&dDocName=67034975&Rendition=web&allowInterrupt=1&noSaveAs=1
Info Link: <https://vfc.idem.in.gov/DocumentDetail.aspx?dID=4219688>

99	1 of 1	SE	0.85 / 4,476.96	804.46 / -31	PMM 2107 W COLISEUM BLVD FORT WAYNE IN 46808	HAZ WASTE SITES
--------------------	--------	----	--------------------	-----------------	--	--------------------

AI ID: 97
Program: HW Site
County: ALLEN
Note: Documents related to facilities in Indiana can be searched on the IDEM Virtual File Cabinet
Virtual File Cabinet: <https://vfc.idem.in.gov/DocumentSearch.aspx>

Document Details

Doc No: 26370439 **Size:** 185 K
Document Type: OLQ Authorization **Date:** 10/29/2007
Program: HW Site
Doc Link: https://ecm.idem.in.gov/cs/idcplg?IdcService=GET_FILE&dID=2753897&dDocName=26370439&Rendition=web&allowInterrupt=1&noSaveAs=1
Info Link: <https://vfc.idem.in.gov/DocumentDetail.aspx?dID=2753897>

Document Details

Doc No: 26370398 **Size:** 93 K
Document Type: OLQ Authorization **Date:** 10/29/2007
Program: HW Site
Doc Link: https://ecm.idem.in.gov/cs/idcplg?IdcService=GET_FILE&dID=2724873&dDocName=26370398&Rendition=web&allowInterrupt=1&noSaveAs=1
Info Link: <https://vfc.idem.in.gov/DocumentDetail.aspx?dID=2724873>

10	1 of 1	ENE	0.85 / 4,485.73	828.49 / -7	SAMS CLUB 6313 6610 LIMA RD FORT WAYNE IN 46808	HAZ WASTE SITES
--------------------	--------	-----	--------------------	----------------	---	--------------------

Map Key	Number of Records	Direction	Distance (mi/ft)	Elev/Diff (ft)	Site	DB
AI ID:	208					
Program:	HW Site					
County:	ALLEN					
Note:	Documents related to facilities in Indiana can be searched on the IDEM Virtual File Cabinet Virtual File Cabinet: https://vfc.idem.in.gov/DocumentSearch.aspx					

Document Details

Doc No:	70290977	Size:	170 K
Document Type:	OLQ Report	Date:	02/19/2014
Program:	HW Site		
Doc Link:	https://ecm.idem.in.gov/cs/idcplg?IdcService=GET_FILE&dID=4611453&dDocName=70290977&Rendition=web&allowInterrupt=1&noSaveAs=1		
Info Link:	https://vfc.idem.in.gov/DocumentDetail.aspx?dID=4611453		

Document Details

Doc No:	80116380	Size:	449 K
Document Type:	OLQ Authorization	Date:	02/19/2015
Program:	HW Site		
Doc Link:	https://ecm.idem.in.gov/cs/idcplg?IdcService=GET_FILE&dID=80116220&dDocName=80116380&Rendition=web&allowInterrupt=1&noSaveAs=1		
Info Link:	https://vfc.idem.in.gov/DocumentDetail.aspx?dID=80116220		

Document Details

Doc No:	65124882	Size:	104 K
Document Type:	OLQ Authorization	Date:	02/24/2010
Program:	HW Site		
Doc Link:	https://ecm.idem.in.gov/cs/idcplg?IdcService=GET_FILE&dID=4178523&dDocName=65124882&Rendition=web&allowInterrupt=1&noSaveAs=1		
Info Link:	https://vfc.idem.in.gov/DocumentDetail.aspx?dID=4178523		

Document Details

Doc No:	68804997	Size:	94 K
Document Type:	OLQ Authorization	Date:	02/18/2013
Program:	HW Site		
Doc Link:	https://ecm.idem.in.gov/cs/idcplg?IdcService=GET_FILE&dID=4383056&dDocName=68804997&Rendition=web&allowInterrupt=1&noSaveAs=1		
Info Link:	https://vfc.idem.in.gov/DocumentDetail.aspx?dID=4383056		

Document Details

Doc No:	29581649	Size:	83 K
Document Type:	OLQ Authorization	Date:	02/22/2008
Program:	HW Site		
Doc Link:	https://ecm.idem.in.gov/cs/idcplg?IdcService=GET_FILE&dID=3458912&dDocName=29581649&Rendition=web&allowInterrupt=1&noSaveAs=1		
Info Link:	https://vfc.idem.in.gov/DocumentDetail.aspx?dID=3458912		

Document Details

Doc No:	80078375	Size:	764 K
Document Type:	OLQ Report	Date:	02/19/2015
Program:	HW Site		
Doc Link:	https://ecm.idem.in.gov/cs/idcplg?IdcService=GET_FILE&dID=80078138&dDocName=80078375&Rendition=web&allowInterrupt=1&noSaveAs=1		
Info Link:	https://vfc.idem.in.gov/DocumentDetail.aspx?dID=80078138		

<i>Map Key</i>	<i>Number of Records</i>	<i>Direction</i>	<i>Distance (mi/ft)</i>	<i>Elev/Diff (ft)</i>	<i>Site</i>	<i>DB</i>
<u>Document Details</u>						
Doc No:	63849327				Size: 380 K	
Document Type:	OLQ Report				Date: 02/22/2008	
Program:	HW Site					
Doc Link:	https://ecm.idem.in.gov/cs/idcplg?IdcService=GET_FILE&dID=4049436&dDocName=63849327&Rendition=web&allowInterrupt=1&noSaveAs=1					
Info Link:	https://vfc.idem.in.gov/DocumentDetail.aspx?dID=4049436					
<u>Document Details</u>						
Doc No:	68900486				Size: 182 K	
Document Type:	OLQ Report				Date: 02/18/2013	
Program:	HW Site					
Doc Link:	https://ecm.idem.in.gov/cs/idcplg?IdcService=GET_FILE&dID=4393350&dDocName=68900486&Rendition=web&allowInterrupt=1&noSaveAs=1					
Info Link:	https://vfc.idem.in.gov/DocumentDetail.aspx?dID=4393350					
<u>Document Details</u>						
Doc No:	70407136				Size: 79 K	
Document Type:	OLQ Authorization				Date: 02/19/2014	
Program:	HW Site					
Doc Link:	https://ecm.idem.in.gov/cs/idcplg?IdcService=GET_FILE&dID=4630493&dDocName=70407136&Rendition=web&allowInterrupt=1&noSaveAs=1					
Info Link:	https://vfc.idem.in.gov/DocumentDetail.aspx?dID=4630493					
<u>Document Details</u>						
Doc No:	66938472				Size: 80 K	
Document Type:	OLQ Authorization				Date: 02/01/2012	
Program:	HW Site					
Doc Link:	https://ecm.idem.in.gov/cs/idcplg?IdcService=GET_FILE&dID=4274675&dDocName=66938472&Rendition=web&allowInterrupt=1&noSaveAs=1					
Info Link:	https://vfc.idem.in.gov/DocumentDetail.aspx?dID=4274675					
<u>Document Details</u>						
Doc No:	57725916				Size: 101 K	
Document Type:	OLQ Authorization				Date: 09/08/2009	
Program:	HW Site					
Doc Link:	https://ecm.idem.in.gov/cs/idcplg?IdcService=GET_FILE&dID=3476546&dDocName=57725916&Rendition=web&allowInterrupt=1&noSaveAs=1					
Info Link:	https://vfc.idem.in.gov/DocumentDetail.aspx?dID=3476546					
<u>Document Details</u>						
Doc No:	69434647				Size: 195 K	
Document Type:	OLQ Field Inspections				Date: 11/18/2013	
Program:	HW Site					
Doc Link:	https://ecm.idem.in.gov/cs/idcplg?IdcService=GET_FILE&dID=4492346&dDocName=69434647&Rendition=web&allowInterrupt=1&noSaveAs=1					
Info Link:	https://vfc.idem.in.gov/DocumentDetail.aspx?dID=4492346					
<u>Document Details</u>						
Doc No:	29581018				Size: 88 K	
Document Type:	OLQ Authorization				Date: 04/14/2008	
Program:	HW Site					
Doc Link:	https://ecm.idem.in.gov/cs/idcplg?IdcService=GET_FILE&dID=3385312&dDocName=29581018&Rendition=web&allowInterrupt=1&noSaveAs=1					
Info Link:	https://vfc.idem.in.gov/DocumentDetail.aspx?dID=3385312					

<i>Map Key</i>	<i>Number of Records</i>	<i>Direction</i>	<i>Distance (mi/ft)</i>	<i>Elev/Diff (ft)</i>	<i>Site</i>	<i>DB</i>
----------------	--------------------------	------------------	-------------------------	-----------------------	-------------	-----------

Document Details

Doc No: 80479732 **Size:** 609 K
Document Type: OLQ Report **Date:** 02/22/2017
Program: HW Site
Doc Link: https://ecm.idem.in.gov/cs/idcplg?IdcService=GET_FILE&dID=80480392&dDocName=80479732&Rendition=web&allowInterrupt=1&noSaveAs=1
Info Link: <https://vfc.idem.in.gov/DocumentDetail.aspx?dID=80480392>

Document Details

Doc No: 60051522 **Size:** 152 K
Document Type: OLQ Report **Date:** 02/24/2010
Program: HW Site
Doc Link: https://ecm.idem.in.gov/cs/idcplg?IdcService=GET_FILE&dID=3892362&dDocName=60051522&Rendition=web&allowInterrupt=1&noSaveAs=1
Info Link: <https://vfc.idem.in.gov/DocumentDetail.aspx?dID=3892362>

Document Details

Doc No: 80282953 **Size:** 207 K
Document Type: OLQ Authorization **Date:** 02/19/2016
Program: HW Site
Doc Link: https://ecm.idem.in.gov/cs/idcplg?IdcService=GET_FILE&dID=80283273&dDocName=80282953&Rendition=web&allowInterrupt=1&noSaveAs=1
Info Link: <https://vfc.idem.in.gov/DocumentDetail.aspx?dID=80283273>

Document Details

Doc No: 82560351 **Size:** 204 K
Document Type: OLQ Report **Date:** 02/09/2018
Program: HW Site
Doc Link: https://ecm.idem.in.gov/cs/idcplg?IdcService=GET_FILE&dID=82559817&dDocName=82560351&Rendition=web&allowInterrupt=1&noSaveAs=1
Info Link: <https://vfc.idem.in.gov/DocumentDetail.aspx?dID=82559817>

Document Details

Doc No: 27471941 **Size:** 318 K
Document Type: OLQ Authorization **Date:** 10/08/1996
Program: HW Site
Doc Link: https://ecm.idem.in.gov/cs/idcplg?IdcService=GET_FILE&dID=2809168&dDocName=27471941&Rendition=web&allowInterrupt=1&noSaveAs=1
Info Link: <https://vfc.idem.in.gov/DocumentDetail.aspx?dID=2809168>

Document Details

Doc No: 38739677 **Size:** 84 K
Document Type: OLQ Authorization **Date:** 11/06/2008
Program: HW Site
Doc Link: https://ecm.idem.in.gov/cs/idcplg?IdcService=GET_FILE&dID=3105001&dDocName=38739677&Rendition=web&allowInterrupt=1&noSaveAs=1
Info Link: <https://vfc.idem.in.gov/DocumentDetail.aspx?dID=3105001>

Document Details

Doc No: 80477657 **Size:** 484 K
Document Type: OLQ Authorization **Date:** 02/07/2017
Program: HW Site
Doc Link: <https://ecm.idem.in.gov/cs/idcplg?>

Map Key	Number of Records	Direction	Distance (mi/ft)	Elev/Diff (ft)	Site	DB
---------	-------------------	-----------	------------------	----------------	------	----

Info Link: [IdcService=GET_FILE&dID=80478317&dDocName=80477657&Rendition=web&allowInterrupt=1&noSaveAs=1](https://vfc.idem.in.gov/DocumentDetail.aspx?dID=80478317)

Document Details

Doc No: 64370610 **Size:** 49 K
Document Type: OLQ Authorization **Date:** 02/18/2011
Program: HW Site

Doc Link: [https://ecm.idem.in.gov/cs/idcplg?](https://ecm.idem.in.gov/cs/idcplg?IdcService=GET_FILE&dID=4079484&dDocName=64370610&Rendition=web&allowInterrupt=1&noSaveAs=1)
Info Link: <https://vfc.idem.in.gov/DocumentDetail.aspx?dID=4079484>

Document Details

Doc No: 28212486 **Size:** 90 K
Document Type: OLQ Authorization **Date:** 02/04/2008
Program: HW Site

Doc Link: [https://ecm.idem.in.gov/cs/idcplg?](https://ecm.idem.in.gov/cs/idcplg?IdcService=GET_FILE&dID=3380508&dDocName=28212486&Rendition=web&allowInterrupt=1&noSaveAs=1)
Info Link: <https://vfc.idem.in.gov/DocumentDetail.aspx?dID=3380508>

10	1 of 1	ESE	0.86 / 4,540.04	800.35 / -35	QUALITY TOOL COMPANY INCORPORATED 1431 PRODUCTION RD FORT WAYNE IN 46808	HAZ WASTE SITES
--------------------	--------	-----	--------------------	-----------------	---	--------------------

AI ID: 805
Program: HW Site
County: ALLEN
Note: Documents related to facilities in Indiana can be searched on the IDEM Virtual File Cabinet
Virtual File Cabinet: <https://vfc.idem.in.gov/DocumentSearch.aspx>

Document Details

Doc No: 27474457 **Size:** 40 K
Document Type: OLQ Authorization **Date:** 12/31/2007
Program: HW Site

Doc Link: [https://ecm.idem.in.gov/cs/idcplg?](https://ecm.idem.in.gov/cs/idcplg?IdcService=GET_FILE&dID=2867135&dDocName=27474457&Rendition=web&allowInterrupt=1&noSaveAs=1)
Info Link: <https://vfc.idem.in.gov/DocumentDetail.aspx?dID=2867135>

Document Details

Doc No: 27474464 **Size:** 111 K
Document Type: OLQ Authorization **Date:** 12/31/2007
Program: HW Site

Doc Link: [https://ecm.idem.in.gov/cs/idcplg?](https://ecm.idem.in.gov/cs/idcplg?IdcService=GET_FILE&dID=2867137&dDocName=27474464&Rendition=web&allowInterrupt=1&noSaveAs=1)
Info Link: <https://vfc.idem.in.gov/DocumentDetail.aspx?dID=2867137>

Document Details

Doc No: 27474461 **Size:** 25 K
Document Type: OLQ Authorization **Date:** 12/31/2007
Program: HW Site

Doc Link: [https://ecm.idem.in.gov/cs/idcplg?](https://ecm.idem.in.gov/cs/idcplg?IdcService=GET_FILE&dID=2867136&dDocName=27474461&Rendition=web&allowInterrupt=1&noSaveAs=1)
Info Link: <https://vfc.idem.in.gov/DocumentDetail.aspx?dID=2867136>

10	1 of 1	SE	0.87 / 4,570.54	799.70 / -36	GENUINE PARTS COMPANY 2020 W COLISEUM BLVD FORT WAYNE IN 46808	HAZ WASTE SITES
--------------------	--------	----	--------------------	-----------------	--	--------------------

Map Key	Number of Records	Direction	Distance (mi/ft)	Elev/Diff (ft)	Site	DB
AI ID:		1181				
Program:		HW Site				
County:		ALLEN				
Note:		Documents related to facilities in Indiana can be searched on the IDEM Virtual File Cabinet Virtual File Cabinet: https://vfc.idem.in.gov/DocumentSearch.aspx				

Document Details

Doc No:	70412050	Size:	322 K
Document Type:	OLQ Report	Date:	01/31/2014
Program:	HW Site		
Doc Link:	https://ecm.idem.in.gov/cs/idcplg?IdcService=GET_FILE&dID=4631720&dDocName=70412050&Rendition=web&allowInterrupt=1&noSaveAs=1		
Info Link:	https://vfc.idem.in.gov/DocumentDetail.aspx?dID=4631720		

Document Details

Doc No:	67345317	Size:	644 K
Document Type:	OLQ Field Inspections	Date:	12/12/2012
Program:	HW Site		
Doc Link:	https://ecm.idem.in.gov/cs/idcplg?IdcService=GET_FILE&dID=4668653&dDocName=67345317&Rendition=web&allowInterrupt=1&noSaveAs=1		
Info Link:	https://vfc.idem.in.gov/DocumentDetail.aspx?dID=4668653		

Document Details

Doc No:	83329562	Size:	469 K
Document Type:	Enforcement	Date:	6/10/2022
Program:	HW Site		
Doc Link:	https://ecm.idem.in.gov/cs/idcplg?IdcService=GET_FILE&dID=83327757&dDocName=83329562&Rendition=web&allowInterrupt=1&noSaveAs=1		
Info Link:	https://vfc.idem.in.gov/DocumentDetail.aspx?dID=83327757		

Document Details

Doc No:	56900031	Size:	164 K
Document Type:	OLQ Report	Date:	02/21/2007
Program:	HW Site		
Doc Link:	https://ecm.idem.in.gov/cs/idcplg?IdcService=GET_FILE&dID=3550111&dDocName=56900031&Rendition=web&allowInterrupt=1&noSaveAs=1		
Info Link:	https://vfc.idem.in.gov/DocumentDetail.aspx?dID=3550111		

Document Details

Doc No:	47856331	Size:	156 K
Document Type:	OLQ Report	Date:	05/01/2009
Program:	HW Site		
Doc Link:	https://ecm.idem.in.gov/cs/idcplg?IdcService=GET_FILE&dID=3173123&dDocName=47856331&Rendition=web&allowInterrupt=1&noSaveAs=1		
Info Link:	https://vfc.idem.in.gov/DocumentDetail.aspx?dID=3173123		

Document Details

Doc No:	82826034	Size:	573 K
Document Type:	OLQ Report	Date:	07/23/2019
Program:	HW Site		
Doc Link:	https://ecm.idem.in.gov/cs/idcplg?IdcService=GET_FILE&dID=82827229&dDocName=82826034&Rendition=web&allowInterrupt=1&noSaveAs=1		
Info Link:	https://vfc.idem.in.gov/DocumentDetail.aspx?dID=82827229		

Map Key	Number of Records	Direction	Distance (mi/ft)	Elev/Diff (ft)	Site	DB
---------	-------------------	-----------	------------------	----------------	------	----

Document Details

Doc No: 68805534 **Size:** 86 K
Document Type: OLQ Authorization **Date:** 01/28/2013
Program: HW Site
Doc Link: https://ecm.idem.in.gov/cs/idcplg?ldcService=GET_FILE&dID=4415392&dDocName=68805534&Rendition=web&allowInterrupt=1&noSaveAs=1
Info Link: <https://vfc.idem.in.gov/DocumentDetail.aspx?dID=4415392>

Document Details

Doc No: 82842139 **Size:** 159 K
Document Type: OLQ Report **Date:** 07/10/2019
Program: HW Site
Doc Link: https://ecm.idem.in.gov/cs/idcplg?ldcService=GET_FILE&dID=82843134&dDocName=82842139&Rendition=web&allowInterrupt=1&noSaveAs=1
Info Link: <https://vfc.idem.in.gov/DocumentDetail.aspx?dID=82843134>

Document Details

Doc No: 19094525 **Size:** 94 K
Document Type: OLQ Field Inspections **Date:** 04/24/2006
Program: HW Site
Doc Link: https://ecm.idem.in.gov/cs/idcplg?ldcService=GET_FILE&dID=2842203&dDocName=19094525&Rendition=web&allowInterrupt=1&noSaveAs=1
Info Link: <https://vfc.idem.in.gov/DocumentDetail.aspx?dID=2842203>

Document Details

Doc No: 82755852 **Size:** 715 K
Document Type: OLQ Field Inspections **Date:** 04/15/2019
Program: HW Site
Doc Link: https://ecm.idem.in.gov/cs/idcplg?ldcService=GET_FILE&dID=82756047&dDocName=82755852&Rendition=web&allowInterrupt=1&noSaveAs=1
Info Link: <https://vfc.idem.in.gov/DocumentDetail.aspx?dID=82756047>

Document Details

Doc No: 47856346 **Size:** 18 K
Document Type: Enforcement **Date:** 05/01/2009
Program: HW Site
Doc Link: https://ecm.idem.in.gov/cs/idcplg?ldcService=GET_FILE&dID=3144250&dDocName=47856346&Rendition=web&allowInterrupt=1&noSaveAs=1
Info Link: <https://vfc.idem.in.gov/DocumentDetail.aspx?dID=3144250>

Document Details

Doc No: 16207945 **Size:** 137 K
Document Type: OLQ Report **Date:** 05/30/2007
Program: HW Site
Doc Link: https://ecm.idem.in.gov/cs/idcplg?ldcService=GET_FILE&dID=2446884&dDocName=16207945&Rendition=web&allowInterrupt=1&noSaveAs=1
Info Link: <https://vfc.idem.in.gov/DocumentDetail.aspx?dID=2446884>

Document Details

Doc No: 68182386 **Size:** 316 K
Document Type: OLQ Field Inspections **Date:** 04/26/2013
Program: HW Site
Doc Link: https://ecm.idem.in.gov/cs/idcplg?ldcService=GET_FILE&dID=4340176&dDocName=68182386&Rendition=web&allowInterrupt=1&noSaveAs=1
Info Link: <https://vfc.idem.in.gov/DocumentDetail.aspx?dID=4340176>

<i>Map Key</i>	<i>Number of Records</i>	<i>Direction</i>	<i>Distance (mi/ft)</i>	<i>Elev/Diff (ft)</i>	<i>Site</i>	<i>DB</i>
----------------	--------------------------	------------------	-------------------------	-----------------------	-------------	-----------

Document Details

Doc No: 68898894 **Size:** 170 K
Document Type: OLQ Report **Date:** 01/28/2013
Program: HW Site
Doc Link: https://ecm.idem.in.gov/cs/idcplg?IdcService=GET_FILE&dID=4386248&dDocName=68898894&Rendition=web&allowInterrupt=1&noSaveAs=1
Info Link: <https://vfc.idem.in.gov/DocumentDetail.aspx?dID=4386248>

Document Details

Doc No: 82770708 **Size:** 3 M
Document Type: OLQ Field Inspections **Date:** 04/15/2019
Program: HW Site
Doc Link: https://ecm.idem.in.gov/cs/idcplg?IdcService=GET_FILE&dID=82772114&dDocName=82770708&Rendition=web&allowInterrupt=1&noSaveAs=1
Info Link: <https://vfc.idem.in.gov/DocumentDetail.aspx?dID=82772114>

Document Details

Doc No: 67446427 **Size:** 430 K
Document Type: OLQ Report **Date:** 12/28/2011
Program: HW Site
Doc Link: https://ecm.idem.in.gov/cs/idcplg?IdcService=GET_FILE&dID=4313625&dDocName=67446427&Rendition=web&allowInterrupt=1&noSaveAs=1
Info Link: <https://vfc.idem.in.gov/DocumentDetail.aspx?dID=4313625>

Document Details

Doc No: 83285855 **Size:** 2 M
Document Type: Enforcement **Date:** 2/7/2022
Program: HW Site
Doc Link: https://ecm.idem.in.gov/cs/idcplg?IdcService=GET_FILE&dID=83284050&dDocName=83285855&Rendition=web&allowInterrupt=1&noSaveAs=1
Info Link: <https://vfc.idem.in.gov/DocumentDetail.aspx?dID=83284050>

Document Details

Doc No: 83259628 **Size:** 223 K
Document Type: OLQ Report **Date:** 10/25/2021
Program: HW Site
Doc Link: https://ecm.idem.in.gov/cs/idcplg?IdcService=GET_FILE&dID=83257823&dDocName=83259628&Rendition=web&allowInterrupt=1&noSaveAs=1
Info Link: <https://vfc.idem.in.gov/DocumentDetail.aspx?dID=83257823>

Document Details

Doc No: 80322373 **Size:** 645 K
Document Type: OLQ Report **Date:** 12/17/2015
Program: HW Site
Doc Link: https://ecm.idem.in.gov/cs/idcplg?IdcService=GET_FILE&dID=80322713&dDocName=80322373&Rendition=web&allowInterrupt=1&noSaveAs=1
Info Link: <https://vfc.idem.in.gov/DocumentDetail.aspx?dID=80322713>

Document Details

Doc No: 31980437 **Size:** 81 K
Document Type: OLQ Authorization **Date:** 07/30/2008
Program: HW Site
Doc Link: <https://ecm.idem.in.gov/cs/idcplg?>

Map Key	Number of Records	Direction	Distance (mi/ft)	Elev/Diff (ft)	Site	DB
Info Link:					IdcService=GET_FILE&dID=2884925&dDocName=31980437&Rendition=web&allowInterrupt=1&noSaveAs=1 https://vfc.idem.in.gov/DocumentDetail.aspx?dID=2884925	
<u>Document Details</u>						
Doc No:	60245197			Size:	168 K	
Document Type:	OLQ Report			Date:	12/11/2009	
Program:	HW Site					
Doc Link:	https://ecm.idem.in.gov/cs/idcplg?IdcService=GET_FILE&dID=3893873&dDocName=60245197&Rendition=web&allowInterrupt=1&noSaveAs=1					
Info Link:	https://vfc.idem.in.gov/DocumentDetail.aspx?dID=3893873					
<u>Document Details</u>						
Doc No:	80185495			Size:	518 K	
Document Type:	OLQ Authorization			Date:	12/17/2015	
Program:	HW Site					
Doc Link:	https://ecm.idem.in.gov/cs/idcplg?IdcService=GET_FILE&dID=80185687&dDocName=80185495&Rendition=web&allowInterrupt=1&noSaveAs=1					
Info Link:	https://vfc.idem.in.gov/DocumentDetail.aspx?dID=80185687					
<u>Document Details</u>						
Doc No:	80470900			Size:	210 K	
Document Type:	OLQ Authorization			Date:	03/25/2017	
Program:	HW Site					
Doc Link:	https://ecm.idem.in.gov/cs/idcplg?IdcService=GET_FILE&dID=80471560&dDocName=80470900&Rendition=web&allowInterrupt=1&noSaveAs=1					
Info Link:	https://vfc.idem.in.gov/DocumentDetail.aspx?dID=80471560					
<u>Document Details</u>						
Doc No:	80099825			Size:	287 K	
Document Type:	OLQ Report			Date:	01/09/2015	
Program:	HW Site					
Doc Link:	https://ecm.idem.in.gov/cs/idcplg?IdcService=GET_FILE&dID=80099605&dDocName=80099825&Rendition=web&allowInterrupt=1&noSaveAs=1					
Info Link:	https://vfc.idem.in.gov/DocumentDetail.aspx?dID=80099605					
<u>Document Details</u>						
Doc No:	80115107			Size:	180 K	
Document Type:	OLQ Authorization			Date:	01/09/2015	
Program:	HW Site					
Doc Link:	https://ecm.idem.in.gov/cs/idcplg?IdcService=GET_FILE&dID=80114922&dDocName=80115107&Rendition=web&allowInterrupt=1&noSaveAs=1					
Info Link:	https://vfc.idem.in.gov/DocumentDetail.aspx?dID=80114922					
<u>Document Details</u>						
Doc No:	70472498			Size:	61 K	
Document Type:	OLQ Authorization			Date:	01/31/2014	
Program:	HW Site					
Doc Link:	https://ecm.idem.in.gov/cs/idcplg?IdcService=GET_FILE&dID=4645905&dDocName=70472498&Rendition=web&allowInterrupt=1&noSaveAs=1					
Info Link:	https://vfc.idem.in.gov/DocumentDetail.aspx?dID=4645905					
<u>Document Details</u>						
Doc No:	80489168			Size:	326 K	
Document Type:	OLQ Report			Date:	01/25/2017	

Map Key	Number of Records	Direction	Distance (mi/ft)	Elev/Diff (ft)	Site	DB
Program:	HW Site					
Doc Link:					https://ecm.idem.in.gov/cs/idcplg?IdcService=GET_FILE&dID=80489888&dDocName=80489168&Rendition=web&allowInterrupt=1&noSaveAs=1	
Info Link:					https://vfc.idem.in.gov/DocumentDetail.aspx?dID=80489888	
<u>Document Details</u>						
Doc No:	63822572			Size:	180 K	
Document Type:	OLQ Report			Date:	05/28/2008	
Program:	HW Site					
Doc Link:					https://ecm.idem.in.gov/cs/idcplg?IdcService=GET_FILE&dID=4020836&dDocName=63822572&Rendition=web&allowInterrupt=1&noSaveAs=1	
Info Link:					https://vfc.idem.in.gov/DocumentDetail.aspx?dID=4020836	
<u>Document Details</u>						
Doc No:	27078975			Size:	222 K	
Document Type:	OLQ Report			Date:	12/06/2007	
Program:	HW Site					
Doc Link:					https://ecm.idem.in.gov/cs/idcplg?IdcService=GET_FILE&dID=2734544&dDocName=27078975&Rendition=web&allowInterrupt=1&noSaveAs=1	
Info Link:					https://vfc.idem.in.gov/DocumentDetail.aspx?dID=2734544	
<u>Document Details</u>						
Doc No:	29353492			Size:	244 K	
Document Type:	OLQ Authorization			Date:	04/01/2008	
Program:	HW Site					
Doc Link:					https://ecm.idem.in.gov/cs/idcplg?IdcService=GET_FILE&dID=3455083&dDocName=29353492&Rendition=web&allowInterrupt=1&noSaveAs=1	
Info Link:					https://vfc.idem.in.gov/DocumentDetail.aspx?dID=3455083	
<u>Document Details</u>						
Doc No:	83304045			Size:	12 M	
Document Type:	Enforcement			Date:	4/12/2022	
Program:	HW Site					
Doc Link:					https://ecm.idem.in.gov/cs/idcplg?IdcService=GET_FILE&dID=83302183&dDocName=83304045&Rendition=web&allowInterrupt=1&noSaveAs=1	
Info Link:					https://vfc.idem.in.gov/DocumentDetail.aspx?dID=83302183	
<u>Document Details</u>						
Doc No:	62354558			Size:	224 K	
Document Type:	OLQ Report			Date:	12/15/2008	
Program:	HW Site					
Doc Link:					https://ecm.idem.in.gov/cs/idcplg?IdcService=GET_FILE&dID=3962949&dDocName=62354558&Rendition=web&allowInterrupt=1&noSaveAs=1	
Info Link:					https://vfc.idem.in.gov/DocumentDetail.aspx?dID=3962949	
<u>Document Details</u>						
Doc No:	63782943			Size:	100 K	
Document Type:	OLQ Report			Date:	12/16/2010	
Program:	HW Site					
Doc Link:					https://ecm.idem.in.gov/cs/idcplg?IdcService=GET_FILE&dID=4088371&dDocName=63782943&Rendition=web&allowInterrupt=1&noSaveAs=1	
Info Link:					https://vfc.idem.in.gov/DocumentDetail.aspx?dID=4088371	

Map Key	Number of Records	Direction	Distance (mi/ft)	Elev/Diff (ft)	Site	DB
---------	-------------------	-----------	------------------	----------------	------	----

FORT WAYNE IN 46808

AI ID: 123572
Program: HW Site
County: ALLEN
Note: Documents related to facilities in Indiana can be searched on the IDEM Virtual File Cabinet
 Virtual File Cabinet: <https://vfc.idem.in.gov/DocumentSearch.aspx>

Document Details

Doc No: 82734768 **Size:** 436 K
Document Type: OLQ Authorization **Date:** 03/21/2019
Program: HW Site
Doc Link: https://ecm.idem.in.gov/cs/idcplg?ldcService=GET_FILE&dID=82732930&dDocName=82734768&Rendition=web&allowInterrupt=1&noSaveAs=1
Info Link: <https://vfc.idem.in.gov/DocumentDetail.aspx?dID=82732930>

Document Details

Doc No: 82804784 **Size:** 316 K
Document Type: OLQ Report **Date:** 03/29/2019
Program: HW Site
Doc Link: https://ecm.idem.in.gov/cs/idcplg?ldcService=GET_FILE&dID=82805876&dDocName=82804784&Rendition=web&allowInterrupt=1&noSaveAs=1
Info Link: <https://vfc.idem.in.gov/DocumentDetail.aspx?dID=82805876>

10	1 of 1	E	0.88 / 4,655.73	802.71 / -33	COSTCO WHOLESALE 1161 5110 VALUE DR FORT WAYNE IN 46808	HAZ WASTE SITES
--------------------	--------	---	--------------------	-----------------	--	----------------------------

AI ID: 106798
Program: HW Site; UST
County: ALLEN
Note: Documents related to facilities in Indiana can be searched on the IDEM Virtual File Cabinet
 Virtual File Cabinet: <https://vfc.idem.in.gov/DocumentSearch.aspx>

Document Details

Doc No: 69102873 **Size:** 46 K
Document Type: OLQ Authorization **Date:** 08/13/2013
Program: HW Site
Doc Link: https://ecm.idem.in.gov/cs/idcplg?ldcService=GET_FILE&dID=4459303&dDocName=69102873&Rendition=web&allowInterrupt=1&noSaveAs=1
Info Link: <https://vfc.idem.in.gov/DocumentDetail.aspx?dID=4459303>

Document Details

Doc No: 80331698 **Size:** 361 K
Document Type: OLQ Report **Date:** 02/26/2016
Program: HW Site
Doc Link: https://ecm.idem.in.gov/cs/idcplg?ldcService=GET_FILE&dID=80332055&dDocName=80331698&Rendition=web&allowInterrupt=1&noSaveAs=1
Info Link: <https://vfc.idem.in.gov/DocumentDetail.aspx?dID=80332055>

Document Details

Doc No: 80150777 **Size:** 4 M
Document Type: OLQ Field Inspections **Date:** 09/25/2015
Program: HW Site
Doc Link: https://ecm.idem.in.gov/cs/idcplg?ldcService=GET_FILE&dID=80150741&dDocName=80150777&Rendition=web&allowInterrupt=1&noSaveAs=1
Info Link: <https://vfc.idem.in.gov/DocumentDetail.aspx?dID=80150741>

Map Key	Number of Records	Direction	Distance (mi/ft)	Elev/Diff (ft)	Site	DB
---------	-------------------	-----------	------------------	----------------	------	----

Document Details

Doc No: 82564997 **Size:** 260 K
Document Type: OLQ Report **Date:** 02/20/2018
Program: HW Site
Doc Link: https://ecm.idem.in.gov/cs/idcplg?IdcService=GET_FILE&dID=82564392&dDocName=82564997&Rendition=web&allowInterrupt=1&noSaveAs=1
Info Link: <https://vfc.idem.in.gov/DocumentDetail.aspx?dID=82564392>

Document Details

Doc No: 70169085 **Size:** 64 K
Document Type: OLQ Authorization **Date:** 05/09/2014
Program: HW Site
Doc Link: https://ecm.idem.in.gov/cs/idcplg?IdcService=GET_FILE&dID=4585528&dDocName=70169085&Rendition=web&allowInterrupt=1&noSaveAs=1
Info Link: <https://vfc.idem.in.gov/DocumentDetail.aspx?dID=4585528>

Document Details

Doc No: 80346444 **Size:** 230 K
Document Type: OLQ Authorization **Date:** 02/26/2016
Program: HW Site
Doc Link: https://ecm.idem.in.gov/cs/idcplg?IdcService=GET_FILE&dID=80346827&dDocName=80346444&Rendition=web&allowInterrupt=1&noSaveAs=1
Info Link: <https://vfc.idem.in.gov/DocumentDetail.aspx?dID=80346827>

Document Details

Doc No: 80105907 **Size:** 320 K
Document Type: OLQ Report **Date:** 02/27/2015
Program: HW Site
Doc Link: https://ecm.idem.in.gov/cs/idcplg?IdcService=GET_FILE&dID=80105687&dDocName=80105907&Rendition=web&allowInterrupt=1&noSaveAs=1
Info Link: <https://vfc.idem.in.gov/DocumentDetail.aspx?dID=80105687>

Document Details

Doc No: 80128239 **Size:** 198 K
Document Type: OLQ Authorization **Date:** 02/27/2015
Program: HW Site
Doc Link: https://ecm.idem.in.gov/cs/idcplg?IdcService=GET_FILE&dID=80128100&dDocName=80128239&Rendition=web&allowInterrupt=1&noSaveAs=1
Info Link: <https://vfc.idem.in.gov/DocumentDetail.aspx?dID=80128100>

Document Details

Doc No: 80494062 **Size:** 266 K
Document Type: OLQ Authorization **Date:** 02/16/2017
Program: HW Site
Doc Link: https://ecm.idem.in.gov/cs/idcplg?IdcService=GET_FILE&dID=80494691&dDocName=80494062&Rendition=web&allowInterrupt=1&noSaveAs=1
Info Link: <https://vfc.idem.in.gov/DocumentDetail.aspx?dID=80494691>

Document Details

Doc No: 80501555 **Size:** 322 K
Document Type: OLQ Report **Date:** 02/16/2017
Program: HW Site
Doc Link: <https://ecm.idem.in.gov/cs/idcplg?>

Map Key	Number of Records	Direction	Distance (mi/ft)	Elev/Diff (ft)	Site	DB
---------	-------------------	-----------	------------------	----------------	------	----

Info Link: <https://vfc.idem.in.gov/DocumentDetail.aspx?dID=80502112>

Document Details

Doc No: 82792055 **Size:** 607 K
Document Type: OLQ Report **Date:** 02/22/2019
Program: HW Site
Doc Link: https://ecm.idem.in.gov/cs/idcplg?IdcService=GET_FILE&dID=82793314&dDocName=82792055&Rendition=web&allowInterrupt=1&noSaveAs=1
Info Link: <https://vfc.idem.in.gov/DocumentDetail.aspx?dID=82793314>

Document Details

Doc No: 80358722 **Size:** 208 K
Document Type: OLQ Authorization **Date:** 09/28/2016
Program: HW Site
Doc Link: https://ecm.idem.in.gov/cs/idcplg?IdcService=GET_FILE&dID=80359130&dDocName=80358722&Rendition=web&allowInterrupt=1&noSaveAs=1
Info Link: <https://vfc.idem.in.gov/DocumentDetail.aspx?dID=80359130>

Document Details

Doc No: 80016372 **Size:** 239 K
Document Type: OLQ Authorization **Date:** 02/20/2014
Program: HW Site
Doc Link: https://ecm.idem.in.gov/cs/idcplg?IdcService=GET_FILE&dID=80016224&dDocName=80016372&Rendition=web&allowInterrupt=1&noSaveAs=1
Info Link: <https://vfc.idem.in.gov/DocumentDetail.aspx?dID=80016224>

10	1 of 1	SSW	0.89 / 4,702.44	818.46 / -17	OMNICARE OF FORT WAYNE 3402 CONGRESSIONAL PKWY FORT WAYNE IN 46808	HAZ WASTE SITES
--------------------	--------	-----	--------------------	-----------------	--	--------------------

AI ID: 101198
Program: HW Site
County: ALLEN
Note: Documents related to facilities in Indiana can be searched on the IDEM Virtual File Cabinet
Virtual File Cabinet: <https://vfc.idem.in.gov/DocumentSearch.aspx>

Document Details

Doc No: 67575688 **Size:** 187 K
Document Type: OLQ Report **Date:** 04/16/2012
Program: HW Site
Doc Link: https://ecm.idem.in.gov/cs/idcplg?IdcService=GET_FILE&dID=4367482&dDocName=67575688&Rendition=web&allowInterrupt=1&noSaveAs=1
Info Link: <https://vfc.idem.in.gov/DocumentDetail.aspx?dID=4367482>

Document Details

Doc No: 80494052 **Size:** 271 K
Document Type: OLQ Authorization **Date:** 02/16/2017
Program: HW Site
Doc Link: https://ecm.idem.in.gov/cs/idcplg?IdcService=GET_FILE&dID=80494681&dDocName=80494052&Rendition=web&allowInterrupt=1&noSaveAs=1
Info Link: <https://vfc.idem.in.gov/DocumentDetail.aspx?dID=80494681>

Document Details

Doc No: 80097717 **Size:** 283 K

Map Key	Number of Records	Direction	Distance (mi/ft)	Elev/Diff (ft)	Site	DB
Document Type:	OLQ Report				Date: 02/27/2015	
Program:	HW Site					
Doc Link:	https://ecm.idem.in.gov/cs/idcplg?ldcService=GET_FILE&dID=80097537&dDocName=80097717&Rendition=web&allowInterrupt=1&noSaveAs=1					
Info Link:	https://vfc.idem.in.gov/DocumentDetail.aspx?dID=80097537					
<u>Document Details</u>						
Doc No:	82572131				Size: 272 K	
Document Type:	OLQ Report				Date: 02/20/2018	
Program:	HW Site					
Doc Link:	https://ecm.idem.in.gov/cs/idcplg?ldcService=GET_FILE&dID=82571526&dDocName=82572131&Rendition=web&allowInterrupt=1&noSaveAs=1					
Info Link:	https://vfc.idem.in.gov/DocumentDetail.aspx?dID=82571526					
<u>Document Details</u>						
Doc No:	80078037				Size: 839 K	
Document Type:	OLQ Field Inspections				Date: 04/27/2015	
Program:	HW Site					
Doc Link:	https://ecm.idem.in.gov/cs/idcplg?ldcService=GET_FILE&dID=80077817&dDocName=80078037&Rendition=web&allowInterrupt=1&noSaveAs=1					
Info Link:	https://vfc.idem.in.gov/DocumentDetail.aspx?dID=80077817					
<u>Document Details</u>						
Doc No:	70399567				Size: 283 K	
Document Type:	OLQ Report				Date: 12/02/2013	
Program:	HW Site					
Doc Link:	https://ecm.idem.in.gov/cs/idcplg?ldcService=GET_FILE&dID=4628350&dDocName=70399567&Rendition=web&allowInterrupt=1&noSaveAs=1					
Info Link:	https://vfc.idem.in.gov/DocumentDetail.aspx?dID=4628350					
<u>Document Details</u>						
Doc No:	82785754				Size: 600 K	
Document Type:	OLQ Report				Date: 02/22/2019	
Program:	HW Site					
Doc Link:	https://ecm.idem.in.gov/cs/idcplg?ldcService=GET_FILE&dID=82787149&dDocName=82785754&Rendition=web&allowInterrupt=1&noSaveAs=1					
Info Link:	https://vfc.idem.in.gov/DocumentDetail.aspx?dID=82787149					
<u>Document Details</u>						
Doc No:	70499449				Size: 57 K	
Document Type:	OLQ Authorization				Date: 12/02/2013	
Program:	HW Site					
Doc Link:	https://ecm.idem.in.gov/cs/idcplg?ldcService=GET_FILE&dID=4655054&dDocName=70499449&Rendition=web&allowInterrupt=1&noSaveAs=1					
Info Link:	https://vfc.idem.in.gov/DocumentDetail.aspx?dID=4655054					
<u>Document Details</u>						
Doc No:	68832139				Size: 178 K	
Document Type:	OLQ Authorization				Date: 03/01/2013	
Program:	HW Site					
Doc Link:	https://ecm.idem.in.gov/cs/idcplg?ldcService=GET_FILE&dID=4402997&dDocName=68832139&Rendition=web&allowInterrupt=1&noSaveAs=1					
Info Link:	https://vfc.idem.in.gov/DocumentDetail.aspx?dID=4402997					
<u>Document Details</u>						

<i>Map Key</i>	<i>Number of Records</i>	<i>Direction</i>	<i>Distance (mi/ft)</i>	<i>Elev/Diff (ft)</i>	<i>Site</i>	<i>DB</i>
Doc No:	80346335				Size: 220 K	
Document Type:	OLQ Authorization				Date: 03/17/2016	
Program:	HW Site					
Doc Link:	https://ecm.idem.in.gov/cs/idcplg?IdcService=GET_FILE&dID=80346718&dDocName=80346335&Rendition=web&allowInterrupt=1&noSaveAs=1					
Info Link:	https://vfc.idem.in.gov/DocumentDetail.aspx?dID=80346718					
<u>Document Details</u>						
Doc No:	80126934				Size: 176 K	
Document Type:	OLQ Authorization				Date: 02/27/2015	
Program:	HW Site					
Doc Link:	https://ecm.idem.in.gov/cs/idcplg?IdcService=GET_FILE&dID=80126794&dDocName=80126934&Rendition=web&allowInterrupt=1&noSaveAs=1					
Info Link:	https://vfc.idem.in.gov/DocumentDetail.aspx?dID=80126794					
<u>Document Details</u>						
Doc No:	80491560				Size: 293 K	
Document Type:	OLQ Report				Date: 02/16/2017	
Program:	HW Site					
Doc Link:	https://ecm.idem.in.gov/cs/idcplg?IdcService=GET_FILE&dID=80492280&dDocName=80491560&Rendition=web&allowInterrupt=1&noSaveAs=1					
Info Link:	https://vfc.idem.in.gov/DocumentDetail.aspx?dID=80492280					
<u>Document Details</u>						
Doc No:	83160372				Size: 2 M	
Document Type:	OLQ Field Inspections				Date: 4/29/2021	
Program:	HW Site					
Doc Link:	https://ecm.idem.in.gov/cs/idcplg?IdcService=GET_FILE&dID=83159567&dDocName=83160372&Rendition=web&allowInterrupt=1&noSaveAs=1					
Info Link:	https://vfc.idem.in.gov/DocumentDetail.aspx?dID=83159567					
<u>Document Details</u>						
Doc No:	80327386				Size: 335 K	
Document Type:	OLQ Report				Date: 03/07/2016	
Program:	HW Site					
Doc Link:	https://ecm.idem.in.gov/cs/idcplg?IdcService=GET_FILE&dID=80327738&dDocName=80327386&Rendition=web&allowInterrupt=1&noSaveAs=1					
Info Link:	https://vfc.idem.in.gov/DocumentDetail.aspx?dID=80327738					
<u>Document Details</u>						
Doc No:	68928221				Size: 137 K	
Document Type:	OLQ Report				Date: 03/01/2013	
Program:	HW Site					
Doc Link:	https://ecm.idem.in.gov/cs/idcplg?IdcService=GET_FILE&dID=4439771&dDocName=68928221&Rendition=web&allowInterrupt=1&noSaveAs=1					
Info Link:	https://vfc.idem.in.gov/DocumentDetail.aspx?dID=4439771					
<u>Document Details</u>						
Doc No:	83171479				Size: 683 K	
Document Type:	OLQ Field Inspections				Date: 5/20/2021	
Program:	HW Site					
Doc Link:	https://ecm.idem.in.gov/cs/idcplg?IdcService=GET_FILE&dID=83170674&dDocName=83171479&Rendition=web&allowInterrupt=1&noSaveAs=1					
Info Link:	https://vfc.idem.in.gov/DocumentDetail.aspx?dID=83170674					

Map Key	Number of Records	Direction	Distance (mi/ft)	Elev/Diff (ft)	Site	DB
---------	-------------------	-----------	------------------	----------------	------	----

Document Details

Doc No: 62887378 **Size:** 88 K
Document Type: OLQ Authorization **Date:** 01/30/2011
Program: HW Site
Doc Link: https://ecm.idem.in.gov/cs/idcplg?ldcService=GET_FILE&dID=4071917&dDocName=62887378&Rendition=web&allowInterrupt=1&noSaveAs=1
Info Link: <https://vfc.idem.in.gov/DocumentDetail.aspx?dID=4071917>

Document Details

Doc No: 80547141 **Size:** 564 K
Document Type: OLQ Field Inspections **Date:** 10/26/2017
Program: HW Site
Doc Link: https://ecm.idem.in.gov/cs/idcplg?ldcService=GET_FILE&dID=80547715&dDocName=80547141&Rendition=web&allowInterrupt=1&noSaveAs=1
Info Link: <https://vfc.idem.in.gov/DocumentDetail.aspx?dID=80547715>

Document Details

Doc No: 63679783 **Size:** 323 K
Document Type: OLQ Field Inspections **Date:** 09/13/2011
Program: HW Site
Doc Link: https://ecm.idem.in.gov/cs/idcplg?ldcService=GET_FILE&dID=4066609&dDocName=63679783&Rendition=web&allowInterrupt=1&noSaveAs=1
Info Link: <https://vfc.idem.in.gov/DocumentDetail.aspx?dID=4066609>

[10](#) 1 of 1 **NNE** **0.89 / 4,708.07** **836.81 / 1** **AARDVARK PAPER DRINKING STRAWS 7310 INNOVATION BLVD FORT WAYNE IN 468181370** **HAZ WASTE SITES**

AI ID: 14877
Program: HW Site
County: ALLEN
Note: Documents related to facilities in Indiana can be searched on the IDEM Virtual File Cabinet Virtual File Cabinet: <https://vfc.idem.in.gov/DocumentSearch.aspx>

Document Details

Doc No: 80329669 **Size:** 243 K
Document Type: OLQ Authorization **Date:** 02/09/2016
Program: HW Site
Doc Link: https://ecm.idem.in.gov/cs/idcplg?ldcService=GET_FILE&dID=80330023&dDocName=80329669&Rendition=web&allowInterrupt=1&noSaveAs=1
Info Link: <https://vfc.idem.in.gov/DocumentDetail.aspx?dID=80330023>

Document Details

Doc No: 80333313 **Size:** 163 K
Document Type: OLQ Authorization **Date:** 08/02/2016
Program: HW Site
Doc Link: https://ecm.idem.in.gov/cs/idcplg?ldcService=GET_FILE&dID=80333673&dDocName=80333313&Rendition=web&allowInterrupt=1&noSaveAs=1
Info Link: <https://vfc.idem.in.gov/DocumentDetail.aspx?dID=80333673>

Document Details

Doc No: 35002208 **Size:** 18 K
Document Type: Correspondence **Date:** 12/12/2000
Program: HW Site

Map Key	Number of Records	Direction	Distance (mi/ft)	Elev/Diff (ft)	Site	DB
Doc Link:					https://ecm.idem.in.gov/cs/idcplg?IdcService=GET_FILE&dID=2921930&dDocName=35002208&Rendition=web&allowInterrupt=1&noSaveAs=1	
Info Link:					https://vfc.idem.in.gov/DocumentDetail.aspx?dID=2921930	
<u>Document Details</u>						
Doc No:	28094925				Size: 2 M	
Document Type:	OLQ Report				Date: 03/01/2003	
Program:	HW Site					
Doc Link:					https://ecm.idem.in.gov/cs/idcplg?IdcService=GET_FILE&dID=3439476&dDocName=28094925&Rendition=web&allowInterrupt=1&noSaveAs=1	
Info Link:					https://vfc.idem.in.gov/DocumentDetail.aspx?dID=3439476	
<u>Document Details</u>						
Doc No:	26817298				Size: 24 K	
Document Type:	OLQ Fee				Date: 11/21/2007	
Program:	HW Site					
Doc Link:					https://ecm.idem.in.gov/cs/idcplg?IdcService=GET_FILE&dID=2819418&dDocName=26817298&Rendition=web&allowInterrupt=1&noSaveAs=1	
Info Link:					https://vfc.idem.in.gov/DocumentDetail.aspx?dID=2819418	
<u>Document Details</u>						
Doc No:	27088838				Size: 465 K	
Document Type:	OLQ Report				Date: 12/07/2007	
Program:	HW Site					
Doc Link:					https://ecm.idem.in.gov/cs/idcplg?IdcService=GET_FILE&dID=2879338&dDocName=27088838&Rendition=web&allowInterrupt=1&noSaveAs=1	
Info Link:					https://vfc.idem.in.gov/DocumentDetail.aspx?dID=2879338	
<u>Document Details</u>						
Doc No:	32490095				Size: 32 K	
Document Type:	OLQ Field Inspections				Date: 03/25/2003	
Program:	HW Site					
Doc Link:					https://ecm.idem.in.gov/cs/idcplg?IdcService=GET_FILE&dID=2941107&dDocName=32490095&Rendition=web&allowInterrupt=1&noSaveAs=1	
Info Link:					https://vfc.idem.in.gov/DocumentDetail.aspx?dID=2941107	
<u>Document Details</u>						
Doc No:	29362463				Size: 2 M	
Document Type:	OLQ Authorization				Date: 04/01/2008	
Program:	HW Site					
Doc Link:					https://ecm.idem.in.gov/cs/idcplg?IdcService=GET_FILE&dID=3381575&dDocName=29362463&Rendition=web&allowInterrupt=1&noSaveAs=1	
Info Link:					https://vfc.idem.in.gov/DocumentDetail.aspx?dID=3381575	
<u>Document Details</u>						
Doc No:	67415677				Size: 194 K	
Document Type:	OLQ Report				Date: 03/03/2012	
Program:	HW Site					
Doc Link:					https://ecm.idem.in.gov/cs/idcplg?IdcService=GET_FILE&dID=4288926&dDocName=67415677&Rendition=web&allowInterrupt=1&noSaveAs=1	
Info Link:					https://vfc.idem.in.gov/DocumentDetail.aspx?dID=4288926	
<u>Document Details</u>						
Doc No:	80321562				Size: 643 K	

Map Key	Number of Records	Direction	Distance (mi/ft)	Elev/Diff (ft)	Site	DB
Document Type:	OLQ Report				Date: 02/09/2016	
Program:	HW Site					
Doc Link:	https://ecm.idem.in.gov/cs/idcplg?IdcService=GET_FILE&dID=80321902&dDocName=80321562&Rendition=web&allowInterrupt=1&noSaveAs=1					
Info Link:	https://vfc.idem.in.gov/DocumentDetail.aspx?dID=80321902					
<u>Document Details</u>						
Doc No:	68804534				Size: 86 K	
Document Type:	OLQ Authorization				Date: 03/01/2013	
Program:	HW Site					
Doc Link:	https://ecm.idem.in.gov/cs/idcplg?IdcService=GET_FILE&dID=4421901&dDocName=68804534&Rendition=web&allowInterrupt=1&noSaveAs=1					
Info Link:	https://vfc.idem.in.gov/DocumentDetail.aspx?dID=4421901					
<u>Document Details</u>						
Doc No:	80173104				Size: 2 M	
Document Type:	OLQ Field Inspections				Date: 10/21/2015	
Program:	HW Site					
Doc Link:	https://ecm.idem.in.gov/cs/idcplg?IdcService=GET_FILE&dID=80173270&dDocName=80173104&Rendition=web&allowInterrupt=1&noSaveAs=1					
Info Link:	https://vfc.idem.in.gov/DocumentDetail.aspx?dID=80173270					
<u>Document Details</u>						
Doc No:	32831563				Size: 87 K	
Document Type:	OLQ Authorization				Date: 11/27/2000	
Program:	HW Site					
Doc Link:	https://ecm.idem.in.gov/cs/idcplg?IdcService=GET_FILE&dID=3048819&dDocName=32831563&Rendition=web&allowInterrupt=1&noSaveAs=1					
Info Link:	https://vfc.idem.in.gov/DocumentDetail.aspx?dID=3048819					
<u>Document Details</u>						
Doc No:	32824523				Size: 18 K	
Document Type:	Correspondence				Date: 06/02/1988	
Program:	HW Site					
Doc Link:	https://ecm.idem.in.gov/cs/idcplg?IdcService=GET_FILE&dID=3019795&dDocName=32824523&Rendition=web&allowInterrupt=1&noSaveAs=1					
Info Link:	https://vfc.idem.in.gov/DocumentDetail.aspx?dID=3019795					
<u>Document Details</u>						
Doc No:	82566337				Size: 2 M	
Document Type:	OLQ Report				Date: 02/22/2018	
Program:	HW Site					
Doc Link:	https://ecm.idem.in.gov/cs/idcplg?IdcService=GET_FILE&dID=82565732&dDocName=82566337&Rendition=web&allowInterrupt=1&noSaveAs=1					
Info Link:	https://vfc.idem.in.gov/DocumentDetail.aspx?dID=82565732					
<u>Document Details</u>						
Doc No:	29633581				Size: 579 K	
Document Type:	OLQ Report				Date: 03/04/2002	
Program:	HW Site					
Doc Link:	https://ecm.idem.in.gov/cs/idcplg?IdcService=GET_FILE&dID=3386575&dDocName=29633581&Rendition=web&allowInterrupt=1&noSaveAs=1					
Info Link:	https://vfc.idem.in.gov/DocumentDetail.aspx?dID=3386575					
<u>Document Details</u>						

<i>Map Key</i>	<i>Number of Records</i>	<i>Direction</i>	<i>Distance (mi/ft)</i>	<i>Elev/Diff (ft)</i>	<i>Site</i>	<i>DB</i>
Doc No:	62358234				Size: 387 K	
Document Type:	OLQ Report				Date: 02/19/2009	
Program:	HW Site					
Doc Link:	https://ecm.idem.in.gov/cs/idcplg?IdcService=GET_FILE&dID=4009102&dDocName=62358234&Rendition=web&allowInterrupt=1&noSaveAs=1					
Info Link:	https://vfc.idem.in.gov/DocumentDetail.aspx?dID=4009102					
<u>Document Details</u>						
Doc No:	35002252				Size: 32 K	
Document Type:	Correspondence				Date: 11/18/2002	
Program:	HW Site					
Doc Link:	https://ecm.idem.in.gov/cs/idcplg?IdcService=GET_FILE&dID=3094599&dDocName=35002252&Rendition=web&allowInterrupt=1&noSaveAs=1					
Info Link:	https://vfc.idem.in.gov/DocumentDetail.aspx?dID=3065381					
<u>Document Details</u>						
Doc No:	35024469				Size: 821 K	
Document Type:	Correspondence				Date: 03/10/2000	
Program:	HW Site					
Doc Link:	https://ecm.idem.in.gov/cs/idcplg?IdcService=GET_FILE&dID=3094599&dDocName=35024469&Rendition=web&allowInterrupt=1&noSaveAs=1					
Info Link:	https://vfc.idem.in.gov/DocumentDetail.aspx?dID=3094599					
<u>Document Details</u>						
Doc No:	29616988				Size: 470 K	
Document Type:	OLQ Report				Date: 03/05/1998	
Program:	HW Site					
Doc Link:	https://ecm.idem.in.gov/cs/idcplg?IdcService=GET_FILE&dID=3459936&dDocName=29616988&Rendition=web&allowInterrupt=1&noSaveAs=1					
Info Link:	https://vfc.idem.in.gov/DocumentDetail.aspx?dID=3459936					
<u>Document Details</u>						
Doc No:	68888612				Size: 201 K	
Document Type:	OLQ Report				Date: 03/01/2013	
Program:	HW Site					
Doc Link:	https://ecm.idem.in.gov/cs/idcplg?IdcService=GET_FILE&dID=4426147&dDocName=68888612&Rendition=web&allowInterrupt=1&noSaveAs=1					
Info Link:	https://vfc.idem.in.gov/DocumentDetail.aspx?dID=4426147					
<u>Document Details</u>						
Doc No:	29244023				Size: 610 K	
Document Type:	OLQ Field Inspections				Date: 03/02/2006	
Program:	HW Site					
Doc Link:	https://ecm.idem.in.gov/cs/idcplg?IdcService=GET_FILE&dID=3382090&dDocName=29244023&Rendition=web&allowInterrupt=1&noSaveAs=1					
Info Link:	https://vfc.idem.in.gov/DocumentDetail.aspx?dID=3382090					
<u>Document Details</u>						
Doc No:	56977289				Size: 125 K	
Document Type:	OLQ Report				Date: 02/22/2007	
Program:	HW Site					
Doc Link:	https://ecm.idem.in.gov/cs/idcplg?IdcService=GET_FILE&dID=3564697&dDocName=56977289&Rendition=web&allowInterrupt=1&noSaveAs=1					
Info Link:	https://vfc.idem.in.gov/DocumentDetail.aspx?dID=3564697					

<i>Map Key</i>	<i>Number of Records</i>	<i>Direction</i>	<i>Distance (mi/ft)</i>	<i>Elev/Diff (ft)</i>	<i>Site</i>	<i>DB</i>
<u>Document Details</u>						
Doc No:	35026225				Size: 28 K	
Document Type:	Correspondence				Date: 05/23/2001	
Program:	HW Site					
Doc Link:	https://ecm.idem.in.gov/cs/idcplg?ldcService=GET_FILE&dID=2907911&dDocName=35026225&Rendition=web&allowInterrupt=1&noSaveAs=1					
Info Link:	https://vfc.idem.in.gov/DocumentDetail.aspx?dID=2907911					
<u>Document Details</u>						
Doc No:	35024685				Size: 20 K	
Document Type:	Correspondence				Date: 03/10/2000	
Program:	HW Site					
Doc Link:	https://ecm.idem.in.gov/cs/idcplg?ldcService=GET_FILE&dID=3065647&dDocName=35024685&Rendition=web&allowInterrupt=1&noSaveAs=1					
Info Link:	https://vfc.idem.in.gov/DocumentDetail.aspx?dID=3065647					
<u>Document Details</u>						
Doc No:	64507506				Size: 921 K	
Document Type:	OLQ Report				Date: 03/04/2003	
Program:	HW Site					
Doc Link:	https://ecm.idem.in.gov/cs/idcplg?ldcService=GET_FILE&dID=4051495&dDocName=64507506&Rendition=web&allowInterrupt=1&noSaveAs=1					
Info Link:	https://vfc.idem.in.gov/DocumentDetail.aspx?dID=4051495					
<u>Document Details</u>						
Doc No:	32985472				Size: 29 K	
Document Type:	OLQ Authorization				Date: 08/27/2008	
Program:	HW Site					
Doc Link:	https://ecm.idem.in.gov/cs/idcplg?ldcService=GET_FILE&dID=2978097&dDocName=32985472&Rendition=web&allowInterrupt=1&noSaveAs=1					
Info Link:	https://vfc.idem.in.gov/DocumentDetail.aspx?dID=2978097					
<u>Document Details</u>						
Doc No:	57063765				Size: 237 K	
Document Type:	OLQ Field Inspections				Date: 07/26/2010	
Program:	HW Site					
Doc Link:	https://ecm.idem.in.gov/cs/idcplg?ldcService=GET_FILE&dID=3567100&dDocName=57063765&Rendition=web&allowInterrupt=1&noSaveAs=1					
Info Link:	https://vfc.idem.in.gov/DocumentDetail.aspx?dID=3567100					
<u>Document Details</u>						
Doc No:	80472600				Size: 361 K	
Document Type:	OLQ Authorization				Date: 03/02/2017	
Program:	HW Site					
Doc Link:	https://ecm.idem.in.gov/cs/idcplg?ldcService=GET_FILE&dID=80473260&dDocName=80472600&Rendition=web&allowInterrupt=1&noSaveAs=1					
Info Link:	https://vfc.idem.in.gov/DocumentDetail.aspx?dID=80473260					
<u>Document Details</u>						
Doc No:	48303864				Size: 72 K	
Document Type:	OLQ Authorization				Date: 05/13/2009	
Program:	HW Site					
Doc Link:	https://ecm.idem.in.gov/cs/idcplg?ldcService=GET_FILE&dID=3339628&dDocName=48303864&Rendition=web&allowInterrupt=1&noSaveAs=1					

Map Key	Number of Records	Direction	Distance (mi/ft)	Elev/Diff (ft)	Site	DB
Info Link:		https://vfc.idem.in.gov/DocumentDetail.aspx?dID=3339628				
<u>Document Details</u>						
Doc No:	19139520			Size:	157 K	
Document Type:	Correspondence			Date:	07/08/2004	
Program:	HW Site					
Doc Link:	https://ecm.idem.in.gov/cs/idcplg?ldcService=GET_FILE&dID=2756007&dDocName=19139520&Rendition=web&allowInterrupt=1&noSaveAs=1					
Info Link:	https://vfc.idem.in.gov/DocumentDetail.aspx?dID=2756007					
<u>Document Details</u>						
Doc No:	29623086			Size:	839 K	
Document Type:	OLQ Report			Date:	03/03/2000	
Program:	HW Site					
Doc Link:	https://ecm.idem.in.gov/cs/idcplg?ldcService=GET_FILE&dID=3355585&dDocName=29623086&Rendition=web&allowInterrupt=1&noSaveAs=1					
Info Link:	https://vfc.idem.in.gov/DocumentDetail.aspx?dID=3355585					
<u>Document Details</u>						
Doc No:	70405731			Size:	176 K	
Document Type:	OLQ Report			Date:	03/04/2014	
Program:	HW Site					
Doc Link:	https://ecm.idem.in.gov/cs/idcplg?ldcService=GET_FILE&dID=4630073&dDocName=70405731&Rendition=web&allowInterrupt=1&noSaveAs=1					
Info Link:	https://vfc.idem.in.gov/DocumentDetail.aspx?dID=4630073					
<u>Document Details</u>						
Doc No:	80487606			Size:	558 K	
Document Type:	OLQ Report			Date:	03/02/2017	
Program:	HW Site					
Doc Link:	https://ecm.idem.in.gov/cs/idcplg?ldcService=GET_FILE&dID=80488300&dDocName=80487606&Rendition=web&allowInterrupt=1&noSaveAs=1					
Info Link:	https://vfc.idem.in.gov/DocumentDetail.aspx?dID=80488300					
<u>Document Details</u>						
Doc No:	35002210			Size:	322 K	
Document Type:	OLQ Field Inspections			Date:	03/10/2000	
Program:	HW Site					
Doc Link:	https://ecm.idem.in.gov/cs/idcplg?ldcService=GET_FILE&dID=2950565&dDocName=35002210&Rendition=web&allowInterrupt=1&noSaveAs=1					
Info Link:	https://vfc.idem.in.gov/DocumentDetail.aspx?dID=2950565					
<u>Document Details</u>						
Doc No:	48113100			Size:	599 K	
Document Type:	OLQ Report			Date:	05/05/2009	
Program:	HW Site					
Doc Link:	https://ecm.idem.in.gov/cs/idcplg?ldcService=GET_FILE&dID=3325955&dDocName=48113100&Rendition=web&allowInterrupt=1&noSaveAs=1					
Info Link:	https://vfc.idem.in.gov/DocumentDetail.aspx?dID=3325955					
<u>Document Details</u>						
Doc No:	66239453			Size:	148 K	
Document Type:	OLQ Authorization			Date:	02/25/2011	
Program:	HW Site					

<i>Map Key</i>	<i>Number of Records</i>	<i>Direction</i>	<i>Distance (mi/ft)</i>	<i>Elev/Diff (ft)</i>	<i>Site</i>	<i>DB</i>
Doc Link:					https://ecm.idem.in.gov/cs/idcplg?IdcService=GET_FILE&dID=4135230&dDocName=66239453&Rendition=web&allowInterrupt=1&noSaveAs=1	
Info Link:					https://vfc.idem.in.gov/DocumentDetail.aspx?dID=4135230	
<u>Document Details</u>						
Doc No:	35024663				Size: 158 K	
Document Type:	Correspondence				Date: 03/10/2000	
Program:	HW Site					
Doc Link:					https://ecm.idem.in.gov/cs/idcplg?IdcService=GET_FILE&dID=2950860&dDocName=35024663&Rendition=web&allowInterrupt=1&noSaveAs=1	
Info Link:					https://vfc.idem.in.gov/DocumentDetail.aspx?dID=2950860	
<u>Document Details</u>						
Doc No:	80105347				Size: 512 K	
Document Type:	OLQ Authorization				Date: 01/29/2015	
Program:	HW Site					
Doc Link:					https://ecm.idem.in.gov/cs/idcplg?IdcService=GET_FILE&dID=80105125&dDocName=80105347&Rendition=web&allowInterrupt=1&noSaveAs=1	
Info Link:					https://vfc.idem.in.gov/DocumentDetail.aspx?dID=80105125	
<u>Document Details</u>						
Doc No:	32831739				Size: 21 K	
Document Type:	OLQ Authorization				Date: 10/31/2002	
Program:	HW Site					
Doc Link:					https://ecm.idem.in.gov/cs/idcplg?IdcService=GET_FILE&dID=2905765&dDocName=32831739&Rendition=web&allowInterrupt=1&noSaveAs=1	
Info Link:					https://vfc.idem.in.gov/DocumentDetail.aspx?dID=2905765	
<u>Document Details</u>						
Doc No:	70465242				Size: 67 K	
Document Type:	OLQ Authorization				Date: 03/04/2014	
Program:	HW Site					
Doc Link:					https://ecm.idem.in.gov/cs/idcplg?IdcService=GET_FILE&dID=4643935&dDocName=70465242&Rendition=web&allowInterrupt=1&noSaveAs=1	
Info Link:					https://vfc.idem.in.gov/DocumentDetail.aspx?dID=4643935	
<u>Document Details</u>						
Doc No:	31920539				Size: 20 K	
Document Type:	OLQ Field Inspections				Date: 05/08/1997	
Program:	HW Site					
Doc Link:					https://ecm.idem.in.gov/cs/idcplg?IdcService=GET_FILE&dID=3012238&dDocName=31920539&Rendition=web&allowInterrupt=1&noSaveAs=1	
Info Link:					https://vfc.idem.in.gov/DocumentDetail.aspx?dID=3012238	
<u>Document Details</u>						
Doc No:	27526729				Size: 62 K	
Document Type:	OLQ Authorization				Date: 02/28/2007	
Program:	HW Site					
Doc Link:					https://ecm.idem.in.gov/cs/idcplg?IdcService=GET_FILE&dID=3348945&dDocName=27526729&Rendition=web&allowInterrupt=1&noSaveAs=1	
Info Link:					https://vfc.idem.in.gov/DocumentDetail.aspx?dID=3348945	
<u>Document Details</u>						
Doc No:	35002761				Size: 37 K	

Map Key	Number of Records	Direction	Distance (mi/ft)	Elev/Diff (ft)	Site	DB
Document Type:	OLQ Field Inspections				Date: 03/10/1999	
Program:	HW Site					
Doc Link:	https://ecm.idem.in.gov/cs/idcplg?IdcService=GET_FILE&dID=3065382&dDocName=35002761&Rendition=web&allowInterrupt=1&noSaveAs=1					
Info Link:	https://vfc.idem.in.gov/DocumentDetail.aspx?dID=3065382					
<u>Document Details</u>						
Doc No:	29462576				Size: 124 K	
Document Type:	OLQ Authorization				Date: 03/05/2008	
Program:	HW Site					
Doc Link:	https://ecm.idem.in.gov/cs/idcplg?IdcService=GET_FILE&dID=3428999&dDocName=29462576&Rendition=web&allowInterrupt=1&noSaveAs=1					
Info Link:	https://vfc.idem.in.gov/DocumentDetail.aspx?dID=3428999					
<u>Document Details</u>						
Doc No:	63790584				Size: 207 K	
Document Type:	OLQ Report				Date: 02/25/2011	
Program:	HW Site					
Doc Link:	https://ecm.idem.in.gov/cs/idcplg?IdcService=GET_FILE&dID=4038722&dDocName=63790584&Rendition=web&allowInterrupt=1&noSaveAs=1					
Info Link:	https://vfc.idem.in.gov/DocumentDetail.aspx?dID=4038722					
<u>Document Details</u>						
Doc No:	80202785				Size: 184 K	
Document Type:	OLQ Authorization				Date: 01/15/2016	
Program:	HW Site					
Doc Link:	https://ecm.idem.in.gov/cs/idcplg?IdcService=GET_FILE&dID=80202945&dDocName=80202785&Rendition=web&allowInterrupt=1&noSaveAs=1					
Info Link:	https://vfc.idem.in.gov/DocumentDetail.aspx?dID=80202945					
<u>Document Details</u>						
Doc No:	56452136				Size: 2 M	
Document Type:	OLQ Field Inspections				Date: 06/03/2010	
Program:	HW Site					
Doc Link:	https://ecm.idem.in.gov/cs/idcplg?IdcService=GET_FILE&dID=3774885&dDocName=56452136&Rendition=web&allowInterrupt=1&noSaveAs=1					
Info Link:	https://vfc.idem.in.gov/DocumentDetail.aspx?dID=3774885					
<u>Document Details</u>						
Doc No:	63824698				Size: 755 K	
Document Type:	OLQ Report				Date: 03/05/2008	
Program:	HW Site					
Doc Link:	https://ecm.idem.in.gov/cs/idcplg?IdcService=GET_FILE&dID=4051168&dDocName=63824698&Rendition=web&allowInterrupt=1&noSaveAs=1					
Info Link:	https://vfc.idem.in.gov/DocumentDetail.aspx?dID=4051168					
<u>Document Details</u>						
Doc No:	32831346				Size: 18 K	
Document Type:	OLQ Authorization				Date: 11/27/2000	
Program:	HW Site					
Doc Link:	https://ecm.idem.in.gov/cs/idcplg?IdcService=GET_FILE&dID=2934299&dDocName=32831346&Rendition=web&allowInterrupt=1&noSaveAs=1					
Info Link:	https://vfc.idem.in.gov/DocumentDetail.aspx?dID=2934299					
<u>Document Details</u>						

<i>Map Key</i>	<i>Number of Records</i>	<i>Direction</i>	<i>Distance (mi/ft)</i>	<i>Elev/Diff (ft)</i>	<i>Site</i>	<i>DB</i>
Doc No:	80095311				Size: 646 K	
Document Type:	OLQ Report				Date: 01/29/2015	
Program:	HW Site					
Doc Link:	https://ecm.idem.in.gov/cs/idcplg?IdcService=GET_FILE&dID=80095151&dDocName=80095311&Rendition=web&allowInterrupt=1&noSaveAs=1					
Info Link:	https://vfc.idem.in.gov/DocumentDetail.aspx?dID=80095151					
<u>Document Details</u>						
Doc No:	80132186				Size: 5 M	
Document Type:	OLQ Field Inspections				Date: 09/15/2015	
Program:	HW Site					
Doc Link:	https://ecm.idem.in.gov/cs/idcplg?IdcService=GET_FILE&dID=80132046&dDocName=80132186&Rendition=web&allowInterrupt=1&noSaveAs=1					
Info Link:	https://vfc.idem.in.gov/DocumentDetail.aspx?dID=80132046					
<u>Document Details</u>						
Doc No:	32987235				Size: 43 K	
Document Type:	OLQ Authorization				Date: 08/27/2008	
Program:	HW Site					
Doc Link:	https://ecm.idem.in.gov/cs/idcplg?IdcService=GET_FILE&dID=2906517&dDocName=32987235&Rendition=web&allowInterrupt=1&noSaveAs=1					
Info Link:	https://vfc.idem.in.gov/DocumentDetail.aspx?dID=2906517					
<u>Document Details</u>						
Doc No:	58179535				Size: 360 K	
Document Type:	OLQ Report				Date: 03/01/2010	
Program:	HW Site					
Doc Link:	https://ecm.idem.in.gov/cs/idcplg?IdcService=GET_FILE&dID=3477504&dDocName=58179535&Rendition=web&allowInterrupt=1&noSaveAs=1					
Info Link:	https://vfc.idem.in.gov/DocumentDetail.aspx?dID=3477504					
<u>Document Details</u>						
Doc No:	35025504				Size: 25 K	
Document Type:	Correspondence				Date: 04/03/2000	
Program:	HW Site					
Doc Link:	https://ecm.idem.in.gov/cs/idcplg?IdcService=GET_FILE&dID=3080113&dDocName=35025504&Rendition=web&allowInterrupt=1&noSaveAs=1					
Info Link:	https://vfc.idem.in.gov/DocumentDetail.aspx?dID=3080113					
<u>Document Details</u>						
Doc No:	32712818				Size: 20 K	
Document Type:	OLQ Field Inspections				Date: 05/08/1997	
Program:	HW Site					
Doc Link:	https://ecm.idem.in.gov/cs/idcplg?IdcService=GET_FILE&dID=3069971&dDocName=32712818&Rendition=web&allowInterrupt=1&noSaveAs=1					
Info Link:	https://vfc.idem.in.gov/DocumentDetail.aspx?dID=3069971					
<u>Document Details</u>						
Doc No:	35026223				Size: 24 K	
Document Type:	OLQ Field Inspections				Date: 05/23/2000	
Program:	HW Site					
Doc Link:	https://ecm.idem.in.gov/cs/idcplg?IdcService=GET_FILE&dID=2993892&dDocName=35026223&Rendition=web&allowInterrupt=1&noSaveAs=1					
Info Link:	https://vfc.idem.in.gov/DocumentDetail.aspx?dID=2993892					

Map Key	Number of Records	Direction	Distance (mi/ft)	Elev/Diff (ft)	Site	DB
Doc Link:					https://ecm.idem.in.gov/cs/idcplg?IdcService=GET_FILE&dID=3653604&dDocName=50970675&Rendition=web&allowInterrupt=1&noSaveAs=1	
Info Link:					https://vfc.idem.in.gov/DocumentDetail.aspx?dID=3653604	
<u>Document Details</u>						
Doc No:	27527267				Size: 56 K	
Document Type:	OLQ Authorization				Date: 02/16/2007	
Program:	HW Site					
Doc Link:					https://ecm.idem.in.gov/cs/idcplg?IdcService=GET_FILE&dID=3378277&dDocName=27527267&Rendition=web&allowInterrupt=1&noSaveAs=1	
Info Link:					https://vfc.idem.in.gov/DocumentDetail.aspx?dID=3378277	
<u>Document Details</u>						
Doc No:	63734213				Size: 433 K	
Document Type:	OLQ Report				Date: 06/28/2011	
Program:	HW Site					
Doc Link:					https://ecm.idem.in.gov/cs/idcplg?IdcService=GET_FILE&dID=4014749&dDocName=63734213&Rendition=web&allowInterrupt=1&noSaveAs=1	
Info Link:					https://vfc.idem.in.gov/DocumentDetail.aspx?dID=4014749	
<u>Document Details</u>						
Doc No:	28806309				Size: 27 K	
Document Type:	OLQ Authorization				Date: 02/01/2006	
Program:	HW Site					
Doc Link:					https://ecm.idem.in.gov/cs/idcplg?IdcService=GET_FILE&dID=3362582&dDocName=28806309&Rendition=web&allowInterrupt=1&noSaveAs=1	
Info Link:					https://vfc.idem.in.gov/DocumentDetail.aspx?dID=3362582	
<u>Document Details</u>						
Doc No:	80322584				Size: 383 K	
Document Type:	OLQ Report				Date: 03/02/2016	
Program:	HW Site					
Doc Link:					https://ecm.idem.in.gov/cs/idcplg?IdcService=GET_FILE&dID=80322924&dDocName=80322584&Rendition=web&allowInterrupt=1&noSaveAs=1	
Info Link:					https://vfc.idem.in.gov/DocumentDetail.aspx?dID=80322924	
<u>Document Details</u>						
Doc No:	59200508				Size: 21 K	
Document Type:	Enforcement				Date: 11/03/2010	
Program:	HW Site					
Doc Link:					https://ecm.idem.in.gov/cs/idcplg?IdcService=GET_FILE&dID=3500411&dDocName=59200508&Rendition=web&allowInterrupt=1&noSaveAs=1	
Info Link:					https://vfc.idem.in.gov/DocumentDetail.aspx?dID=3500411	
<u>Document Details</u>						
Doc No:	60245432				Size: 305 K	
Document Type:	OLQ Report				Date: 05/27/2010	
Program:	HW Site					
Doc Link:					https://ecm.idem.in.gov/cs/idcplg?IdcService=GET_FILE&dID=3969649&dDocName=60245432&Rendition=web&allowInterrupt=1&noSaveAs=1	
Info Link:					https://vfc.idem.in.gov/DocumentDetail.aspx?dID=3969649	
<u>Document Details</u>						
Doc No:	82571145				Size: 286 K	

Map Key	Number of Records	Direction	Distance (mi/ft)	Elev/Diff (ft)	Site	DB
Document Type:	OLQ Report			Date:	05/02/2018	
Program:	HW Site					
Doc Link:	https://ecm.idem.in.gov/cs/idcplg?IdcService=GET_FILE&dID=82570540&dDocName=82571145&Rendition=web&allowInterrupt=1&noSaveAs=1					
Info Link:	https://vfc.idem.in.gov/DocumentDetail.aspx?dID=82570540					
<u>Document Details</u>						
Doc No:	80334275			Size:	160 K	
Document Type:	OLQ Authorization			Date:	03/02/2016	
Program:	HW Site					
Doc Link:	https://ecm.idem.in.gov/cs/idcplg?IdcService=GET_FILE&dID=80334635&dDocName=80334275&Rendition=web&allowInterrupt=1&noSaveAs=1					
Info Link:	https://vfc.idem.in.gov/DocumentDetail.aspx?dID=80334635					
<u>Document Details</u>						
Doc No:	29362028			Size:	61 K	
Document Type:	OLQ Authorization			Date:	04/01/2008	
Program:	HW Site					
Doc Link:	https://ecm.idem.in.gov/cs/idcplg?IdcService=GET_FILE&dID=3396266&dDocName=29362028&Rendition=web&allowInterrupt=1&noSaveAs=1					
Info Link:	https://vfc.idem.in.gov/DocumentDetail.aspx?dID=3396266					
<u>Document Details</u>						
Doc No:	80125556			Size:	622 K	
Document Type:	OLQ Authorization			Date:	06/05/2015	
Program:	HW Site					
Doc Link:	https://ecm.idem.in.gov/cs/idcplg?IdcService=GET_FILE&dID=80125419&dDocName=80125556&Rendition=web&allowInterrupt=1&noSaveAs=1					
Info Link:	https://vfc.idem.in.gov/DocumentDetail.aspx?dID=80125419					
<u>Document Details</u>						
Doc No:	48123343			Size:	150 K	
Document Type:	OLQ Report			Date:	05/05/2009	
Program:	HW Site					
Doc Link:	https://ecm.idem.in.gov/cs/idcplg?IdcService=GET_FILE&dID=3267781&dDocName=48123343&Rendition=web&allowInterrupt=1&noSaveAs=1					
Info Link:	https://vfc.idem.in.gov/DocumentDetail.aspx?dID=3267781					
<u>Document Details</u>						
Doc No:	56639266			Size:	35 K	
Document Type:	Enforcement			Date:	07/08/2010	
Program:	HW Site					
Doc Link:	https://ecm.idem.in.gov/cs/idcplg?IdcService=GET_FILE&dID=3550373&dDocName=56639266&Rendition=web&allowInterrupt=1&noSaveAs=1					
Info Link:	https://vfc.idem.in.gov/DocumentDetail.aspx?dID=3550373					
<u>Document Details</u>						
Doc No:	67535822			Size:	209 K	
Document Type:	OLQ Report			Date:	03/19/2012	
Program:	HW Site					
Doc Link:	https://ecm.idem.in.gov/cs/idcplg?IdcService=GET_FILE&dID=4331426&dDocName=67535822&Rendition=web&allowInterrupt=1&noSaveAs=1					
Info Link:	https://vfc.idem.in.gov/DocumentDetail.aspx?dID=4331426					
<u>Document Details</u>						

<i>Map Key</i>	<i>Number of Records</i>	<i>Direction</i>	<i>Distance (mi/ft)</i>	<i>Elev/Diff (ft)</i>	<i>Site</i>	<i>DB</i>
Doc No:	70357522				Size:	153 K
Document Type:	OLQ Report				Date:	04/01/2014
Program:	HW Site					
Doc Link:	https://ecm.idem.in.gov/cs/idcplg?IdcService=GET_FILE&dID=4622531&dDocName=70357522&Rendition=web&allowInterrupt=1&noSaveAs=1					
Info Link:	https://vfc.idem.in.gov/DocumentDetail.aspx?dID=4622531					
<u>Document Details</u>						
Doc No:	18986580				Size:	425 K
Document Type:	OLQ Field Inspections				Date:	03/02/2007
Program:	HW Site					
Doc Link:	https://ecm.idem.in.gov/cs/idcplg?IdcService=GET_FILE&dID=2813609&dDocName=18986580&Rendition=web&allowInterrupt=1&noSaveAs=1					
Info Link:	https://vfc.idem.in.gov/DocumentDetail.aspx?dID=2813609					
<u>Document Details</u>						
Doc No:	62358677				Size:	25 K
Document Type:	Enforcement				Date:	05/29/2009
Program:	HW Site					
Doc Link:	https://ecm.idem.in.gov/cs/idcplg?IdcService=GET_FILE&dID=3963279&dDocName=62358677&Rendition=web&allowInterrupt=1&noSaveAs=1					
Info Link:	https://vfc.idem.in.gov/DocumentDetail.aspx?dID=3963279					
<u>Document Details</u>						
Doc No:	68925978				Size:	460 K
Document Type:	OLQ Report				Date:	04/03/2013
Program:	HW Site					
Doc Link:	https://ecm.idem.in.gov/cs/idcplg?IdcService=GET_FILE&dID=4439226&dDocName=68925978&Rendition=web&allowInterrupt=1&noSaveAs=1					
Info Link:	https://vfc.idem.in.gov/DocumentDetail.aspx?dID=4439226					
<u>Document Details</u>						
Doc No:	80093508				Size:	793 K
Document Type:	OLQ Report				Date:	06/05/2015
Program:	HW Site					
Doc Link:	https://ecm.idem.in.gov/cs/idcplg?IdcService=GET_FILE&dID=80093328&dDocName=80093508&Rendition=web&allowInterrupt=1&noSaveAs=1					
Info Link:	https://vfc.idem.in.gov/DocumentDetail.aspx?dID=80093328					
<u>Document Details</u>						
Doc No:	80488262				Size:	510 K
Document Type:	OLQ Report				Date:	03/02/2017
Program:	HW Site					
Doc Link:	https://ecm.idem.in.gov/cs/idcplg?IdcService=GET_FILE&dID=80488962&dDocName=80488262&Rendition=web&allowInterrupt=1&noSaveAs=1					
Info Link:	https://vfc.idem.in.gov/DocumentDetail.aspx?dID=80488962					
<u>Document Details</u>						
Doc No:	68581915				Size:	622 K
Document Type:	OLQ Field Inspections				Date:	06/13/2013
Program:	HW Site					
Doc Link:	https://ecm.idem.in.gov/cs/idcplg?IdcService=GET_FILE&dID=4429108&dDocName=68581915&Rendition=web&allowInterrupt=1&noSaveAs=1					
Info Link:	https://vfc.idem.in.gov/DocumentDetail.aspx?dID=4429108					

Map Key	Number of Records	Direction	Distance (mi/ft)	Elev/Diff (ft)	Site	DB
---------	-------------------	-----------	------------------	----------------	------	----

Document Details

Doc No: 27956766 **Size:** 23 K
Document Type: OLQ Authorization **Date:** 04/01/2006
Program: HW Site
Doc Link: https://ecm.idem.in.gov/cs/idcplg?ldcService=GET_FILE&dID=3423275&dDocName=27956766&Rendition=web&allowInterrupt=1&noSaveAs=1
Info Link: <https://vfc.idem.in.gov/DocumentDetail.aspx?dID=3423275>

Document Details

Doc No: 82933991 **Size:** 857 K
Document Type: OLQ Field Inspections **Date:** 3/10/2020
Program: HW Site
Doc Link: https://ecm.idem.in.gov/cs/idcplg?ldcService=GET_FILE&dID=82934586&dDocName=82933991&Rendition=web&allowInterrupt=1&noSaveAs=1
Info Link: <https://vfc.idem.in.gov/DocumentDetail.aspx?dID=82934586>

Document Details

Doc No: 70480183 **Size:** 70 K
Document Type: OLQ Authorization **Date:** 04/01/2014
Program: HW Site
Doc Link: https://ecm.idem.in.gov/cs/idcplg?ldcService=GET_FILE&dID=4649333&dDocName=70480183&Rendition=web&allowInterrupt=1&noSaveAs=1
Info Link: <https://vfc.idem.in.gov/DocumentDetail.aspx?dID=4649333>

Document Details

Doc No: 63828018 **Size:** 160 K
Document Type: OLQ Report **Date:** 03/04/2008
Program: HW Site
Doc Link: https://ecm.idem.in.gov/cs/idcplg?ldcService=GET_FILE&dID=4061064&dDocName=63828018&Rendition=web&allowInterrupt=1&noSaveAs=1
Info Link: <https://vfc.idem.in.gov/DocumentDetail.aspx?dID=4061064>

Document Details

Doc No: 27331739 **Size:** 168 K
Document Type: OLQ Report **Date:** 12/19/2007
Program: HW Site
Doc Link: https://ecm.idem.in.gov/cs/idcplg?ldcService=GET_FILE&dID=2721423&dDocName=27331739&Rendition=web&allowInterrupt=1&noSaveAs=1
Info Link: <https://vfc.idem.in.gov/DocumentDetail.aspx?dID=2721423>

Document Details

Doc No: 82786225 **Size:** 183 K
Document Type: OLQ Report **Date:** 02/28/2019
Program: HW Site
Doc Link: https://ecm.idem.in.gov/cs/idcplg?ldcService=GET_FILE&dID=82787620&dDocName=82786225&Rendition=web&allowInterrupt=1&noSaveAs=1
Info Link: <https://vfc.idem.in.gov/DocumentDetail.aspx?dID=82787620>

10 1 of 1 **ESE** **0.92 / 4,848.67** **798.02 / -38** **INDIANA STAMP COMPANY INCORPORATED 1319 PRODUCTION RD FORT WAYNE IN 46808** **HAZ WASTE SITES**

AI ID: 8721
Program: HW Site

Map Key	Number of Records	Direction	Distance (mi/ft)	Elev/Diff (ft)	Site	DB
County:		ALLEN				
Note:		Documents related to facilities in Indiana can be searched on the IDEM Virtual File Cabinet Virtual File Cabinet: https://vfc.idem.in.gov/DocumentSearch.aspx				
<u>Document Details</u>						
Doc No:	82784504			Size:	449 K	
Document Type:	OLQ Authorization			Date:	05/29/2019	
Program:	HW Site					
Doc Link:	https://ecm.idem.in.gov/cs/idcplg?IdcService=GET_FILE&dID=82785899&dDocName=82784504&Rendition=web&allowInterrupt=1&noSaveAs=1					
Info Link:	https://vfc.idem.in.gov/DocumentDetail.aspx?dID=82785899					

10	1 of 1	E	0.92 / 4,868.01	802.89 / -33	SEYFERT FOODS 1001 PARAMOUNT RD FORT WAYNE IN 46808	HAZ WASTE SITES
AI ID:		708				
Program:		HW Site; UST				
County:		ALLEN				
Note:		Documents related to facilities in Indiana can be searched on the IDEM Virtual File Cabinet Virtual File Cabinet: https://vfc.idem.in.gov/DocumentSearch.aspx				

<u>Document Details</u>						
Doc No:	27473289			Size:	22 K	
Document Type:	OLQ Authorization			Date:	12/31/2007	
Program:	HW Site					
Doc Link:	https://ecm.idem.in.gov/cs/idcplg?IdcService=GET_FILE&dID=2807527&dDocName=27473289&Rendition=web&allowInterrupt=1&noSaveAs=1					
Info Link:	https://vfc.idem.in.gov/DocumentDetail.aspx?dID=2807527					

<u>Document Details</u>						
Doc No:	27473301			Size:	13 K	
Document Type:	OLQ Authorization			Date:	12/31/2007	
Program:	HW Site					
Doc Link:	https://ecm.idem.in.gov/cs/idcplg?IdcService=GET_FILE&dID=2691061&dDocName=27473301&Rendition=web&allowInterrupt=1&noSaveAs=1					
Info Link:	https://vfc.idem.in.gov/DocumentDetail.aspx?dID=2691061					

<u>Document Details</u>						
Doc No:	27473303			Size:	105 K	
Document Type:	OLQ Authorization			Date:	12/31/2007	
Program:	HW Site					
Doc Link:	https://ecm.idem.in.gov/cs/idcplg?IdcService=GET_FILE&dID=2836593&dDocName=27473303&Rendition=web&allowInterrupt=1&noSaveAs=1					
Info Link:	https://vfc.idem.in.gov/DocumentDetail.aspx?dID=2836593					

<u>Document Details</u>						
Doc No:	27473291			Size:	18 K	
Document Type:	OLQ Authorization			Date:	12/31/2007	
Program:	HW Site					
Doc Link:	https://ecm.idem.in.gov/cs/idcplg?IdcService=GET_FILE&dID=2720533&dDocName=27473291&Rendition=web&allowInterrupt=1&noSaveAs=1					
Info Link:	https://vfc.idem.in.gov/DocumentDetail.aspx?dID=2720533					

<u>Document Details</u>						
--------------------------------	--	--	--	--	--	--

Map Key	Number of Records	Direction	Distance (mi/ft)	Elev/Diff (ft)	Site	DB
Doc No:	27473286				Size: 35 K	
Document Type:	OLQ Authorization				Date: 12/31/2007	
Program:	HW Site					
Doc Link:	https://ecm.idem.in.gov/cs/idcplg?ldcService=GET_FILE&dID=2749554&dDocName=27473286&Rendition=web&allowInterrupt=1&noSaveAs=1					
Info Link:	https://vfc.idem.in.gov/DocumentDetail.aspx?dID=2749554					
<u>Document Details</u>						
Doc No:	27473293				Size: 24 K	
Document Type:	OLQ Authorization				Date: 12/31/2007	
Program:	HW Site					
Doc Link:	https://ecm.idem.in.gov/cs/idcplg?ldcService=GET_FILE&dID=2836591&dDocName=27473293&Rendition=web&allowInterrupt=1&noSaveAs=1					
Info Link:	https://vfc.idem.in.gov/DocumentDetail.aspx?dID=2836591					
<u>Document Details</u>						
Doc No:	27473284				Size: 18 K	
Document Type:	OLQ Authorization				Date: 12/31/2007	
Program:	HW Site					
Doc Link:	https://ecm.idem.in.gov/cs/idcplg?ldcService=GET_FILE&dID=2778727&dDocName=27473284&Rendition=web&allowInterrupt=1&noSaveAs=1					
Info Link:	https://vfc.idem.in.gov/DocumentDetail.aspx?dID=2778727					

[11](#) 1 of 1 S 0.98 / 5,174.95 823.65 / -12 OTTENWELLER COMPANY 3011 CONGRESSIONAL PKWY FORT WAYNE IN 46808 HAZ WASTE SITES

AI ID: 14739
Program: HW Site
County: ALLEN
Note: Documents related to facilities in Indiana can be searched on the IDEM Virtual File Cabinet
Virtual File Cabinet: <https://vfc.idem.in.gov/DocumentSearch.aspx>

Document Details

Doc No: 68805616 **Size:** 163 K
Document Type: OLQ Authorization **Date:** 01/14/2013
Program: HW Site
Doc Link: https://ecm.idem.in.gov/cs/idcplg?ldcService=GET_FILE&dID=4396021&dDocName=68805616&Rendition=web&allowInterrupt=1&noSaveAs=1
Info Link: <https://vfc.idem.in.gov/DocumentDetail.aspx?dID=4396021>

Document Details

Doc No: 57046467 **Size:** 232 K
Document Type: OLQ Report **Date:** 01/17/2007
Program: HW Site
Doc Link: https://ecm.idem.in.gov/cs/idcplg?ldcService=GET_FILE&dID=3582553&dDocName=57046467&Rendition=web&allowInterrupt=1&noSaveAs=1
Info Link: <https://vfc.idem.in.gov/DocumentDetail.aspx?dID=3582553>

Document Details

Doc No: 68898902 **Size:** 283 K
Document Type: OLQ Report **Date:** 01/14/2013
Program: HW Site
Doc Link: https://ecm.idem.in.gov/cs/idcplg?ldcService=GET_FILE&dID=4393053&dDocName=68898902&Rendition=web&allowInterrupt=1&noSaveAs=1
Info Link: <https://vfc.idem.in.gov/DocumentDetail.aspx?dID=4393053>

Map Key	Number of Records	Direction	Distance (mi/ft)	Elev/Diff (ft)	Site	DB
<u>Document Details</u>						
Doc No:	48126526				Size: 153 K	
Document Type:	OLQ Report				Date: 05/05/2009	
Program:	HW Site					
Doc Link:	https://ecm.idem.in.gov/cs/idcplg?ldcService=GET_FILE&dID=3340476&dDocName=48126526&Rendition=web&allowInterrupt=1&noSaveAs=1					
Info Link:	https://vfc.idem.in.gov/DocumentDetail.aspx?dID=3340476					
<u>Document Details</u>						
Doc No:	58945842				Size: 450 K	
Document Type:	OLQ Field Inspections				Date: 10/13/2010	
Program:	HW Site					
Doc Link:	https://ecm.idem.in.gov/cs/idcplg?ldcService=GET_FILE&dID=3589997&dDocName=58945842&Rendition=web&allowInterrupt=1&noSaveAs=1					
Info Link:	https://vfc.idem.in.gov/DocumentDetail.aspx?dID=3589997					
<u>Document Details</u>						
Doc No:	80489590				Size: 599 K	
Document Type:	OLQ Report				Date: 03/01/2017	
Program:	HW Site					
Doc Link:	https://ecm.idem.in.gov/cs/idcplg?ldcService=GET_FILE&dID=80490310&dDocName=80489590&Rendition=web&allowInterrupt=1&noSaveAs=1					
Info Link:	https://vfc.idem.in.gov/DocumentDetail.aspx?dID=80490310					
<u>Document Details</u>						
Doc No:	27385957				Size: 160 K	
Document Type:	OLQ Report				Date: 12/21/2007	
Program:	HW Site					
Doc Link:	https://ecm.idem.in.gov/cs/idcplg?ldcService=GET_FILE&dID=2779713&dDocName=27385957&Rendition=web&allowInterrupt=1&noSaveAs=1					
Info Link:	https://vfc.idem.in.gov/DocumentDetail.aspx?dID=2779713					
<u>Document Details</u>						
Doc No:	82785747				Size: 861 K	
Document Type:	OLQ Report				Date: 02/27/2019	
Program:	HW Site					
Doc Link:	https://ecm.idem.in.gov/cs/idcplg?ldcService=GET_FILE&dID=82787142&dDocName=82785747&Rendition=web&allowInterrupt=1&noSaveAs=1					
Info Link:	https://vfc.idem.in.gov/DocumentDetail.aspx?dID=82787142					
<u>Document Details</u>						
Doc No:	29627814				Size: 413 K	
Document Type:	OLQ Report				Date: 02/15/2002	
Program:	HW Site					
Doc Link:	https://ecm.idem.in.gov/cs/idcplg?ldcService=GET_FILE&dID=3386462&dDocName=29627814&Rendition=web&allowInterrupt=1&noSaveAs=1					
Info Link:	https://vfc.idem.in.gov/DocumentDetail.aspx?dID=3386462					
<u>Document Details</u>						
Doc No:	80326649				Size: 381 K	
Document Type:	OLQ Report				Date: 02/25/2016	
Program:	HW Site					
Doc Link:	https://ecm.idem.in.gov/cs/idcplg?ldcService=GET_FILE&dID=80327001&dDocName=80326649&Rendition=web&allowInterrupt=1&noSaveAs=1					
Info Link:	https://vfc.idem.in.gov/DocumentDetail.aspx?dID=80327001					

<i>Map Key</i>	<i>Number of Records</i>	<i>Direction</i>	<i>Distance (mi/ft)</i>	<i>Elev/Diff (ft)</i>	<i>Site</i>	<i>DB</i>
----------------	--------------------------	------------------	-------------------------	-----------------------	-------------	-----------

Document Details

Doc No: 80115115 **Size:** 435 K
Document Type: OLQ Authorization **Date:** 01/26/2015
Program: HW Site
Doc Link: https://ecm.idem.in.gov/cs/idcplg?IdcService=GET_FILE&dID=80114930&dDocName=80115115&Rendition=web&allowInterrupt=1&noSaveAs=1
Info Link: <https://vfc.idem.in.gov/DocumentDetail.aspx?dID=80114930>

Document Details

Doc No: 68956869 **Size:** 243 K
Document Type: OLQ Field Inspections **Date:** 09/24/2013
Program: HW Site
Doc Link: https://ecm.idem.in.gov/cs/idcplg?IdcService=GET_FILE&dID=4443609&dDocName=68956869&Rendition=web&allowInterrupt=1&noSaveAs=1
Info Link: <https://vfc.idem.in.gov/DocumentDetail.aspx?dID=4443609>

Document Details

Doc No: 32490829 **Size:** 56 K
Document Type: OLQ Field Inspections **Date:** 04/25/2006
Program: HW Site
Doc Link: https://ecm.idem.in.gov/cs/idcplg?IdcService=GET_FILE&dID=3084812&dDocName=32490829&Rendition=web&allowInterrupt=1&noSaveAs=1
Info Link: <https://vfc.idem.in.gov/DocumentDetail.aspx?dID=3084812>

Document Details

Doc No: 28096037 **Size:** 77 K
Document Type: OLQ Report **Date:** 03/01/2003
Program: HW Site
Doc Link: https://ecm.idem.in.gov/cs/idcplg?IdcService=GET_FILE&dID=3366058&dDocName=28096037&Rendition=web&allowInterrupt=1&noSaveAs=1
Info Link: <https://vfc.idem.in.gov/DocumentDetail.aspx?dID=3366058>

Document Details

Doc No: 61387027 **Size:** 125 K
Document Type: Correspondence **Date:** 10/28/2010
Program: HW Site
Doc Link: https://ecm.idem.in.gov/cs/idcplg?IdcService=GET_FILE&dID=3937302&dDocName=61387027&Rendition=web&allowInterrupt=1&noSaveAs=1
Info Link: <https://vfc.idem.in.gov/DocumentDetail.aspx?dID=3937302>

Document Details

Doc No: 63790585 **Size:** 142 K
Document Type: OLQ Report **Date:** 02/21/2011
Program: HW Site
Doc Link: https://ecm.idem.in.gov/cs/idcplg?IdcService=GET_FILE&dID=4048838&dDocName=63790585&Rendition=web&allowInterrupt=1&noSaveAs=1
Info Link: <https://vfc.idem.in.gov/DocumentDetail.aspx?dID=4048838>

Document Details

Doc No: 27419301 **Size:** 178 K
Document Type: OLQ Authorization **Date:** 01/17/2007
Program: HW Site
Doc Link: <https://ecm.idem.in.gov/cs/idcplg?>

<i>Map Key</i>	<i>Number of Records</i>	<i>Direction</i>	<i>Distance (mi/ft)</i>	<i>Elev/Diff (ft)</i>	<i>Site</i>	<i>DB</i>
Info Link:					IdcService=GET_FILE&dID=2748898&dDocName=27419301&Rendition=web&allowInterrupt=1&noSaveAs=1 https://vfc.idem.in.gov/DocumentDetail.aspx?dID=2748898	
<u>Document Details</u>						
Doc No:	19094511			Size:	46 K	
Document Type:	OLQ Field Inspections			Date:	04/13/2006	
Program:	HW Site					
Doc Link:	https://ecm.idem.in.gov/cs/idcplg?IdcService=GET_FILE&dID=2696680&dDocName=19094511&Rendition=web&allowInterrupt=1&noSaveAs=1					
Info Link:	https://vfc.idem.in.gov/DocumentDetail.aspx?dID=2696680					
<u>Document Details</u>						
Doc No:	34896592			Size:	42 K	
Document Type:	OLQ Fee			Date:	10/02/2008	
Program:	HW Site					
Doc Link:	https://ecm.idem.in.gov/cs/idcplg?IdcService=GET_FILE&dID=2922073&dDocName=34896592&Rendition=web&allowInterrupt=1&noSaveAs=1					
Info Link:	https://vfc.idem.in.gov/DocumentDetail.aspx?dID=2922073					
<u>Document Details</u>						
Doc No:	80474330			Size:	263 K	
Document Type:	OLQ Authorization			Date:	03/01/2017	
Program:	HW Site					
Doc Link:	https://ecm.idem.in.gov/cs/idcplg?IdcService=GET_FILE&dID=80474992&dDocName=80474330&Rendition=web&allowInterrupt=1&noSaveAs=1					
Info Link:	https://vfc.idem.in.gov/DocumentDetail.aspx?dID=80474992					
<u>Document Details</u>						
Doc No:	82889989			Size:	14 M	
Document Type:	OLQ Field Inspections			Date:	1/3/2020	
Program:	HW Site					
Doc Link:	https://ecm.idem.in.gov/cs/idcplg?IdcService=GET_FILE&dID=82890587&dDocName=82889989&Rendition=web&allowInterrupt=1&noSaveAs=1					
Info Link:	https://vfc.idem.in.gov/DocumentDetail.aspx?dID=82890587					
<u>Document Details</u>						
Doc No:	19000994			Size:	26 K	
Document Type:	OLQ Field Inspections			Date:	03/06/2003	
Program:	HW Site					
Doc Link:	https://ecm.idem.in.gov/cs/idcplg?IdcService=GET_FILE&dID=2813601&dDocName=19000994&Rendition=web&allowInterrupt=1&noSaveAs=1					
Info Link:	https://vfc.idem.in.gov/DocumentDetail.aspx?dID=2813601					
<u>Document Details</u>						
Doc No:	19174123			Size:	316 K	
Document Type:	OLQ Field Inspections			Date:	05/31/2006	
Program:	HW Site					
Doc Link:	https://ecm.idem.in.gov/cs/idcplg?IdcService=GET_FILE&dID=2842736&dDocName=19174123&Rendition=web&allowInterrupt=1&noSaveAs=1					
Info Link:	https://vfc.idem.in.gov/DocumentDetail.aspx?dID=2842736					
<u>Document Details</u>						
Doc No:	64510358			Size:	364 K	
Document Type:	OLQ Report			Date:	02/21/2003	

Map Key	Number of Records	Direction	Distance (mi/ft)	Elev/Diff (ft)	Site	DB
Program:	HW Site					
Doc Link:					https://ecm.idem.in.gov/cs/idcplg?ldcService=GET_FILE&dID=4051506&dDocName=64510358&Rendition=web&allowInterrupt=1&noSaveAs=1	
Info Link:					https://vfc.idem.in.gov/DocumentDetail.aspx?dID=4051506	
<u>Document Details</u>						
Doc No:	32490828			Size:	15 K	
Document Type:	Correspondence			Date:	04/15/2003	
Program:	HW Site					
Doc Link:					https://ecm.idem.in.gov/cs/idcplg?ldcService=GET_FILE&dID=3099271&dDocName=32490828&Rendition=web&allowInterrupt=1&noSaveAs=1	
Info Link:					https://vfc.idem.in.gov/DocumentDetail.aspx?dID=3099271	
<u>Document Details</u>						
Doc No:	58267958			Size:	186 K	
Document Type:	OLQ Report			Date:	02/18/2010	
Program:	HW Site					
Doc Link:					https://ecm.idem.in.gov/cs/idcplg?ldcService=GET_FILE&dID=3492230&dDocName=58267958&Rendition=web&allowInterrupt=1&noSaveAs=1	
Info Link:					https://vfc.idem.in.gov/DocumentDetail.aspx?dID=3492230	
<u>Document Details</u>						
Doc No:	26365326			Size:	31 K	
Document Type:	OLQ Authorization			Date:	10/26/2007	
Program:	HW Site					
Doc Link:					https://ecm.idem.in.gov/cs/idcplg?ldcService=GET_FILE&dID=2811925&dDocName=26365326&Rendition=web&allowInterrupt=1&noSaveAs=1	
Info Link:					https://vfc.idem.in.gov/DocumentDetail.aspx?dID=2811925	
<u>Document Details</u>						
Doc No:	59271009			Size:	21 K	
Document Type:	OLQ Field Inspections			Date:	11/03/2010	
Program:	HW Site					
Doc Link:					https://ecm.idem.in.gov/cs/idcplg?ldcService=GET_FILE&dID=3562529&dDocName=59271009&Rendition=web&allowInterrupt=1&noSaveAs=1	
Info Link:					https://vfc.idem.in.gov/DocumentDetail.aspx?dID=3562529	
<u>Document Details</u>						
Doc No:	62360376			Size:	166 K	
Document Type:	OLQ Report			Date:	02/23/2009	
Program:	HW Site					
Doc Link:					https://ecm.idem.in.gov/cs/idcplg?ldcService=GET_FILE&dID=3963288&dDocName=62360376&Rendition=web&allowInterrupt=1&noSaveAs=1	
Info Link:					https://vfc.idem.in.gov/DocumentDetail.aspx?dID=3963288	
<u>Document Details</u>						
Doc No:	63828414			Size:	185 K	
Document Type:	OLQ Report			Date:	02/25/2008	
Program:	HW Site					
Doc Link:					https://ecm.idem.in.gov/cs/idcplg?ldcService=GET_FILE&dID=4051182&dDocName=63828414&Rendition=web&allowInterrupt=1&noSaveAs=1	
Info Link:					https://vfc.idem.in.gov/DocumentDetail.aspx?dID=4051182	
<u>Document Details</u>						

Map Key	Number of Records	Direction	Distance (mi/ft)	Elev/Diff (ft)	Site	DB
Doc No:	61158300				Size: 87 K	
Document Type:	OLQ Authorization				Date: 10/13/2010	
Program:	HW Site					
Doc Link:	https://ecm.idem.in.gov/cs/idcplg?ldcService=GET_FILE&dID=3951072&dDocName=61158300&Rendition=web&allowInterrupt=1&noSaveAs=1					
Info Link:	https://vfc.idem.in.gov/DocumentDetail.aspx?dID=3951072					
<u>Document Details</u>						
Doc No:	70417729				Size: 318 K	
Document Type:	OLQ Report				Date: 01/22/2014	
Program:	HW Site					
Doc Link:	https://ecm.idem.in.gov/cs/idcplg?ldcService=GET_FILE&dID=4633193&dDocName=70417729&Rendition=web&allowInterrupt=1&noSaveAs=1					
Info Link:	https://vfc.idem.in.gov/DocumentDetail.aspx?dID=4633193					
<u>Document Details</u>						
Doc No:	67586394				Size: 261 K	
Document Type:	OLQ Report				Date: 01/31/2012	
Program:	HW Site					
Doc Link:	https://ecm.idem.in.gov/cs/idcplg?ldcService=GET_FILE&dID=4376976&dDocName=67586394&Rendition=web&allowInterrupt=1&noSaveAs=1					
Info Link:	https://vfc.idem.in.gov/DocumentDetail.aspx?dID=4376976					
<u>Document Details</u>						
Doc No:	82572120				Size: 412 K	
Document Type:	OLQ Report				Date: 06/22/2018	
Program:	HW Site					
Doc Link:	https://ecm.idem.in.gov/cs/idcplg?ldcService=GET_FILE&dID=82571515&dDocName=82572120&Rendition=web&allowInterrupt=1&noSaveAs=1					
Info Link:	https://vfc.idem.in.gov/DocumentDetail.aspx?dID=82571515					
<u>Document Details</u>						
Doc No:	70472529				Size: 68 K	
Document Type:	OLQ Authorization				Date: 01/22/2014	
Program:	HW Site					
Doc Link:	https://ecm.idem.in.gov/cs/idcplg?ldcService=GET_FILE&dID=4645935&dDocName=70472529&Rendition=web&allowInterrupt=1&noSaveAs=1					
Info Link:	https://vfc.idem.in.gov/DocumentDetail.aspx?dID=4645935					
<u>Document Details</u>						
Doc No:	82863994				Size: 6 M	
Document Type:	OLQ Field Inspections				Date: 10/30/2019	
Program:	HW Site					
Doc Link:	https://ecm.idem.in.gov/cs/idcplg?ldcService=GET_FILE&dID=82864589&dDocName=82863994&Rendition=web&allowInterrupt=1&noSaveAs=1					
Info Link:	https://vfc.idem.in.gov/DocumentDetail.aspx?dID=82864589					
<u>Document Details</u>						
Doc No:	26365329				Size: 43 K	
Document Type:	OLQ Authorization				Date: 10/26/2007	
Program:	HW Site					
Doc Link:	https://ecm.idem.in.gov/cs/idcplg?ldcService=GET_FILE&dID=2754010&dDocName=26365329&Rendition=web&allowInterrupt=1&noSaveAs=1					
Info Link:	https://vfc.idem.in.gov/DocumentDetail.aspx?dID=2754010					

Map Key	Number of Records	Direction	Distance (mi/ft)	Elev/Diff (ft)	Site	DB
---------	-------------------	-----------	------------------	----------------	------	----

Document Details

Doc No: 32427161 **Size:** 118 K
Document Type: OLQ Field Inspections **Date:** 03/06/2003
Program: HW Site
Doc Link: https://ecm.idem.in.gov/cs/idcplg?IdcService=GET_FILE&dID=3085987&dDocName=32427161&Rendition=web&allowInterrupt=1&noSaveAs=1
Info Link: <https://vfc.idem.in.gov/DocumentDetail.aspx?dID=3085987>

Document Details

Doc No: 19094505 **Size:** 88 K
Document Type: OLQ Field Inspections **Date:** 04/13/2006
Program: HW Site
Doc Link: https://ecm.idem.in.gov/cs/idcplg?IdcService=GET_FILE&dID=2813149&dDocName=19094505&Rendition=web&allowInterrupt=1&noSaveAs=1
Info Link: <https://vfc.idem.in.gov/DocumentDetail.aspx?dID=2813149>

Document Details

Doc No: 26365333 **Size:** 26 K
Document Type: OLQ Authorization **Date:** 10/26/2007
Program: HW Site
Doc Link: https://ecm.idem.in.gov/cs/idcplg?IdcService=GET_FILE&dID=2811926&dDocName=26365333&Rendition=web&allowInterrupt=1&noSaveAs=1
Info Link: <https://vfc.idem.in.gov/DocumentDetail.aspx?dID=2811926>

Document Details

Doc No: 80343252 **Size:** 261 K
Document Type: OLQ Authorization **Date:** 02/25/2016
Program: HW Site
Doc Link: https://ecm.idem.in.gov/cs/idcplg?IdcService=GET_FILE&dID=80343632&dDocName=80343252&Rendition=web&allowInterrupt=1&noSaveAs=1
Info Link: <https://vfc.idem.in.gov/DocumentDetail.aspx?dID=80343632>

Document Details

Doc No: 26365335 **Size:** 286 K
Document Type: OLQ Authorization **Date:** 10/26/2007
Program: HW Site
Doc Link: https://ecm.idem.in.gov/cs/idcplg?IdcService=GET_FILE&dID=2869779&dDocName=26365335&Rendition=web&allowInterrupt=1&noSaveAs=1
Info Link: <https://vfc.idem.in.gov/DocumentDetail.aspx?dID=2869779>

Document Details

Doc No: 80099833 **Size:** 570 K
Document Type: OLQ Report **Date:** 01/26/2015
Program: HW Site
Doc Link: https://ecm.idem.in.gov/cs/idcplg?IdcService=GET_FILE&dID=80099613&dDocName=80099833&Rendition=web&allowInterrupt=1&noSaveAs=1
Info Link: <https://vfc.idem.in.gov/DocumentDetail.aspx?dID=80099613>

Unplottable Summary

Total: 12 Unplottable sites

DB	Company Name/Site Name	Address	City	Zip	ERIS ID
ERNS		INTERSTATE 69 NORTHBOUND <i>NRC Report No:</i> 269058	FORT WAYNE IN	46801	807133838
ERNS		HIGHWAY 30 EAST BEFORE I-69 JUNCTION <i>NRC Report No:</i> 169815	FORT WAYNE IN		806845072
FINDS/FRS	PENSKE AUTO CENTER	US HWY 30 BYP E <i>Registry ID:</i> 110058693025	FORT WAYNE IN	46805	821616111
HAZ WASTE SITES	PENSKE AUTO CENTER	US HWY 30 BYP E	FORT WAYNE IN	46805	822580387
HIS SPILLS		US 30	FORT WAYNE IN		818920664
HIS SPILLS		Us 30 Bypass	Fort Wayne IN	46853	818919605
HMIRS		I 69	FORT WAYNE IN		818512391
HMIRS		ROUTE 30	FORT WAYNE IN		818188254
UST	Kmart 4079	US Hwy 30 S BYP E <i>Tank No Tank Status Closure Date:</i> 1 Permanently Out of Service 11/1/1990, 2 Permanently Out of Service 2/27/2004	Fort Wayne IN	46805	814198506
VFC FACILITIES	ONEAL EXCAVATING ROAD CONSTRUCTION	PERSISTENCE DR	FORT WAYNE IN	46808	875308616
VFC FACILITIES	CORPORATE PARK	W WASHINGTON CENTER RD	FORT WAYNE IN	46818	881971167

Unplottable Report

Site:

INTERSTATE 69 NORTHBOUND FORT WAYNE IN 46801

ERNS

NRC Report No: 269058
Type of Incident: MOBILE
Incident Cause: EQUIPMENT FAILURE
Incident Date: 09-Nov-1994 17:24:00
Incident Location:
Incident Dtg: DISCOVERED
Distance from City:
Distance Units:
Direction from City:
Location County: ALLEN
Potential Flag:
Year: Year 1994 Reports
Description of Incident: CHEVY VAN//VEHICLE OVERHEATED

Latitude Degrees:
Latitude Minutes:
Latitude Seconds:
Longitude Degrees:
Longitude Minutes:
Longitude Seconds:
Lat Quad:
Long Quad:
Location Section:
Location Township:
Location Range:

Material Spill Information

Chris Code: EGL
CAS No:
UN No:
Name of Material: ETHYLENE GLYCOL
Amount of Material: 2

Unit of Measure: QUART(S)
If Reached Water: YES
Amount in Water: 0
Unit Reach Water: NONE

Calls Information

Date Time Received: 09-Nov-1994 17:38:34
Date Time Complete: 09-Nov-1994 17:42:35
Call Type: INC
Resp Company: INDIANA-MICHIGAN POWER CO
Resp Org Type: PUBLIC UTILITY

Responsible City: FORT WAYNE
Responsible State: IN
Responsible Zip: 46801
Source: UNAVAILABLE

Incident Information

Tank ID:
Tank Regulated: U
Tank Regulated By:
Capacity of Tank:
Capacity Tank Units:
Description of Tank:
Actual Amount:
Actual Amount Units:
Tank Above Ground: ABOVE
NPDES:
NPDES Compliance: U
Init Contin Rel No:
Contin Rel Permit:
Contin Release Type:
Aircraft ID:
Aircraft Runway No:
Aircraft Spot No:
Aircraft Type: UNKNOWN
Aircraft Model:
Aircraft Fuel Cap:
Aircraft Fuel Cap U:
Aircraft Fuel on Brd:
Aircraft Fuel OB U:
Aircraft Hanger:

Building ID:
Location Area ID:
Location Block ID:
OCSG No:
OCSF No:
State Lease No:
Pier Dock No:
Berth Slip No:
Brake Failure: N
Airbag Deployed:
Transport Contain: U
Location Subdiv:
Platform Rig Name:
Platform Letter:
Allision: N
Type of Structure:
Structure Name:
Structure Oper: Y
Transit Bus Flag:
Date Time Norm Serv:
Serv Disrupt Time:
Serv Disrupt Units:
CR Begin Date:
CR End Date:

Road Mile Marker:
Power Gen Facility: U
Generating Capacity:
Type of Fixed Obj: UNKNOWN
Type of Fuel:
DOT Crossing No:
DOT Regulated: U
Pipeline Type: UNKNOWN
Pipeline Abv Ground: ABOVE
Pipeline Covered: U
Exposed Underwater: U
Railroad Hotline: No
Railroad Milepost: UNKNOWN
Grade Crossing: N
Crossing Device Ty:
Ty Vehicle Involved: UNKNOWN
Device Operational: Y

CR Change Date:
FBI Contact:
FBI Contact Dt Tm:
Passenger Handling:
Passenger Route: XXX
Passenger Delay: XXX
Sub Part C Test Req: XXX
Conductor Test:
Engineer Test:
Trainman Test:
Yard Foreman Test:
RCL Operator Test:
Brakeman Test:
Train Dispat Test:
Signalman Test:
Oth Employee Test:
Unknown Test:

Incident Details Information

Release Secured: U
Release Rate:
Release Rate Unit:
Release Rate Rate:
Est Duration of Rel:
Desc Remedial Act: SECURED RELEASE
Fire Involved: N
Fire Extinguished: U
Any Evacuations: N
No Evacuated:
Who Evacuated:
Radius of Evac:
Any Injuries: U
No. Injured:
No. Hospitalized:
No. Fatalities:
Any Fatalities: U
Any Damages: N
Damage Amount:
Air Corridor Closed: N
Air Corridor Desc:
Air Closure Time:
Waterway Closed: N
Waterway Desc:
Waterway Close Time:
Road Closed: N
Road Desc:
Road Closure Time:
Road Closure Units:
Closure Direction:
Major Artery: No
Track Closed: N
Track Desc:
Track Closure Time:
Track Closure Units:
Track Close Dir:
Media Interest:
Medium Desc: AIR
Addl Medium Info: ATMOSPHERE

State Agen Report No:
State Agen on Scene:
State Agen Notified:
Fed Agency Notified:
Oth Agency Notified:
Body of Water:
Tributary of:
Near River Mile Make:
Near River Mile Mark:
Offshore: N
Weather Conditions:
Air Temperature:
Wind Direction:
Wind Speed:
Wind Speed Unit:
Water Supp Contam: U
Water Temperature:
Wave Condition:
Current Speed:
Current Direction:
Current Speed Unit:
EMPL Fatality:
Pass Fatality:
Community Impact: N
Passengers Transfer: UNK
Passenger Injuries:
Employee Injuries:
Occupant Fatality:
Sheen Size:
Sheen Size Units:
Sheen Size Length:
Sheen Size Length U:
Sheen Size Width:
Sheen Size Width U:
Sheen Color:
Dir of Sheen Travel:
Sheen Odor Desc:
Duration Unit:
Additional Info: MATERIAL RELEASED AS STEAM

Site: HIGHWAY 30 EAST BEFORE I-69 JUNCTION FORT WAYNE IN

ERNS

NRC Report No: 169815
Type of Incident: MOBILE
Incident Cause: UNKNOWN
Incident Date: 26-Apr-1993 07:00:00
Incident Location:
Incident Dtg: OCCURRED

Latitude Degrees:
Latitude Minutes:
Latitude Seconds:
Longitude Degrees:
Longitude Minutes:
Longitude Seconds:

Distance from City:		Lat Quad:	
Distance Units:		Long Quad:	
Direction from City:		Location Section:	
Location County:	ALLEN	Location Township:	
Potential Flag:		Location Range:	
Year:	Year 1993 Reports		
Description of Incident:	CALLER REPORTED MATERIAL LEAKING FROM TANK TRUCK SPRAYED ONTO HER CAR.MATERIAL APPEARS TO BE A USED OIL.		

Material Spill Information

Chris Code:	UNK	Unit of Measure:	UNKNOWN AMOUNT
CAS No:		If Reached Water:	YES
UN No:		Amount in Water:	0
Name of Material:	UNKNOWN MATERIAL	Unit Reach Water:	UNKNOWN AMOUNT
Amount of Material:	0		

Calls Information

Date Time Received:	26-Apr-1993 18:59:37	Responsible City:	
Date Time Complete:	26-Apr-1993 19:05:21	Responsible State:	XX
Call Type:	INC	Responsible Zip:	
Resp Company:	PIERCETON TRUCKING	Source:	UNAVAILABLE
Resp Org Type:	PRIVATE ENTERPRISE		

Incident Information

Tank ID:		Building ID:	
Tank Regulated:	U	Location Area ID:	
Tank Regulated By:		Location Block ID:	
Capacity of Tank:		OCSG No:	
Capacity Tank Units:		OCSF No:	
Description of Tank:		State Lease No:	
Actual Amount:		Pier Dock No:	
Actual Amount Units:		Berth Slip No:	
Tank Above Ground:	ABOVE	Brake Failure:	N
NPDES:		Airbag Deployed:	
NPDES Compliance:	U	Transport Contain:	U
Init Contin Rel No:		Location Subdiv:	
Contin Rel Permit:		Platform Rig Name:	
Contin Release Type:		Platform Letter:	
Aircraft ID:		Allision:	N
Aircraft Runway No:		Type of Structure:	
Aircraft Spot No:		Structure Name:	
Aircraft Type:	UNKNOWN	Structure Oper:	Y
Aircraft Model:		Transit Bus Flag:	
Aircraft Fuel Cap:		Date Time Norm Serv:	
Aircraft Fuel Cap U:		Serv Disrupt Time:	
Aircraft Fuel on Brd:		Serv Disrupt Units:	
Aircraft Fuel OB U:		CR Begin Date:	
Aircraft Hanger:		CR End Date:	
Road Mile Marker:		CR Change Date:	
Power Gen Facility:	U	FBI Contact:	
Generating Capacity:		FBI Contact Dt Tm:	
Type of Fixed Obj:	UNKNOWN	Passenger Handling:	
Type of Fuel:		Passenger Route:	XXX
DOT Crossing No:		Passenger Delay:	XXX
DOT Regulated:	U	Sub Part C Test Req:	XXX
Pipeline Type:	UNKNOWN	Conductor Test:	
Pipeline Abv Ground:	ABOVE	Engineer Test:	
Pipeline Covered:	U	Trainman Test:	
Exposed Underwater:	U	Yard Foreman Test:	
Railroad Hotline:	No	RCL Operator Test:	
Railroad Milepost:	UNKNOWN	Brakeman Test:	
Grade Crossing:	N	Train Dispat Test:	
Crossing Device Ty:		Signalman Test:	
Ty Vehicle Involved:	UNKNOWN	Oth Employee Test:	
Device Operational:	Y	Unknown Test:	

Incident Details Information

Release Secured:	U	State Agen Report No:	
Release Rate:		State Agen on Scene:	
Release Rate Unit:		State Agen Notified:	
Release Rate Rate:		Fed Agency Notified:	
Est Duration of Rel:		Oth Agency Notified:	
Desc Remedial Act:	LICENSE TAG WAS WHITE WITH RED TRIM	Body of Water:	
Fire Involved:	N	Tributary of:	
Fire Extinguished:	U	Near River Mile Make:	
Any Evacuations:	N	Near River Mile Mark:	
No Evacuated:		Offshore:	N
Who Evacuated:		Weather Conditions:	
Radius of Evac:		Air Temperature:	
Any Injuries:	U	Wind Direction:	
No. Injured:		Wind Speed:	
No. Hospitalized:		Wind Speed Unit:	
No. Fatalities:		Water Supp Contam:	U
Any Fatalities:	U	Water Temperature:	
Any Damages:	N	Wave Condition:	
Damage Amount:		Current Speed:	
Air Corridor Closed:	N	Current Direction:	
Air Corridor Desc:		Current Speed Unit:	
Air Closure Time:		EMPL Fatality:	
Waterway Closed:	N	Pass Fatality:	
Waterway Desc:		Community Impact:	N
Waterway Close Time:		Passengers Transfer:	UNK
Road Closed:	N	Passenger Injuries:	
Road Desc:		Employee Injuries:	
Road Closure Time:		Occupant Fatality:	
Road Closure Units:		Sheen Size:	
Closure Direction:		Sheen Size Units:	
Major Artery:	No	Sheen Size Length:	
Track Closed:	N	Sheen Size Length U:	
Track Desc:		Sheen Size Width:	
Track Closure Time:		Sheen Size Width U:	
Track Closure Units:		Sheen Color:	
Track Close Dir:		Dir of Sheen Travel:	
Media Interest:		Sheen Odor Desc:	
Medium Desc:	LAND	Duration Unit:	
Addl Medium Info:	CONCRETE AND AUTOMOBILE	Additional Info:	CALLER STATED THAT MATERIAL IS VERY DIFFICULT TO REMOVE FROM CAR

Site: PENSKE AUTO CENTER
US HWY 30 BYP E FORT WAYNE IN 46805

[FINDS/FRS](#)

Registry ID: 110058693025
FIPS Code: 002
HUC Code:
Site Type Name: STATIONARY
Location Description:
Supplemental Location:
Create Date: 30-APR-14
Update Date:
Interest Types: STATE MASTER
SIC Codes:
SIC Code Descriptions:
NAICS Codes:
NAICS Code Descriptions:
Conveyor:
Federal Facility Code:
Federal Agency Name:
Tribal Land Code:
Tribal Land Name:
Congressional Dist No:
Census Block Code:
EPA Region Code: 05
County Name: ALLEN

US/Mexico Border Ind:

Latitude:

Longitude:

Reference Point:

Coord Collection Method:

Accuracy Value:

Datum: NAD83

Source:

Facility Detail Rprt URL: https://ofmpub.epa.gov/frs_public2/fji_query_detail.disp_program_facility?p_registry_id=110058693025

Data Source: Facility Registry Service - Single File

Program Acronyms:

IN-TEMPO:1792

Site: **PENSKE AUTO CENTER**
US HWY 30 BYP E FORT WAYNE IN 46805

[HAZ WASTE SITES](#)

AI ID: 1792

Program: HW Site

County: ALLEN

Note: Documents related to facilities in Indiana can be searched on the IDEM Virtual File Cabinet
Virtual File Cabinet: <https://vfc.idem.in.gov/DocumentSearch.aspx>

Document Details

Doc No: 26361868

Size: 347 K

Document Type: OLQ Authorization

Date: 12/03/1995

Program: HW Site

Doc Link: [https://ecm.idem.in.gov/cs/idcplg?](https://ecm.idem.in.gov/cs/idcplg?IdcService=GET_FILE&dID=2695543&dDocName=26361868&Rendition=web&allowInterrupt=1&noSaveAs=1)

https://ecm.idem.in.gov/cs/idcplg?IdcService=GET_FILE&dID=2695543&dDocName=26361868&Rendition=web&allowInterrupt=1&noSaveAs=1
Info Link: <https://vfc.idem.in.gov/DocumentDetail.aspx?dID=2695543>

Site: **US 30 FORT WAYNE IN**

[HIS SPILLS](#)

Spill NO: 200201121

Spill Type: Spill

Spill Source: Trans - Truck

Spilled Amount: 125.00

Spilled Units: G

Material Name: Diesel Fuel

Contained:

Recovered Units:

Recovered Amount:

Area Affected:

Water Supply Affected: N

Receiving Water:

NO of Fish Killed:

Public Intake:

Incident Date/Time: 1/15/2002 0:00:00

Reported Date/Time: 1/17/2002 16:40:00

County: Allen

Site: **Us 30 Bypass Fort Wayne IN 46853**

[HIS SPILLS](#)

Spill NO: 198901073

Spill Type: Spill

Spill Source: Trans - Truck

Spilled Amount: 100.00

Spilled Units: G

Material Name: Diesel Fuel

Contained: Y

Recovered Units: G

Recovered Amount: 100.00

Area Affected: 150 Ft Sq
Water Supply Affected: N
Receiving Water: Ditch
NO of Fish Killed: 0.00
Public Intake:
Incident Date/Time: 1/18/1989 0:00:00
Reported Date/Time: 1/18/1989 0:00:00
County: Allen

Site:
 I 69 FORT WAYNE IN

HMIRS

Incident County: ALLEN

HMIR Incident Reports

Report No: I-1991030339
Report Type: A hazardous material incident
Date of Incident: 1991-02-12
Time of Incident: 1550
Haz Class Code:
Hazardous Class: 2.0
Commodity Short Nm: PETROLEUM DISTILLATE
Commodity Long Nm: PETROLEUM DISTILLATE
Trade Name: PETROLEUM (OIL) DIST
ID No: UN1268
Haz Waste Ind: Yes
Haz Waste EPA No:
HMIS Tox Inhalation?: No
TIH Hazard Zone:
Qty Released: 0.5
Unit of Measure: Liquid - Gallon
What Failed: 161
What Failed Desc: Weld or Seam
How Failed Code:
How Failed Desc:
Failure Cause Code:
Failure Cause Desc:
Ident. Markings:
Cont1 Pkging Type:
Cont1 Const Mat:
Cont1 Head Type:
Cont1 Pkg Capacity: 55
C1 Capacity UOM: LGA
Cont1 Pkg Amt: 0
C1 Pkg Amt UOM:
Cont1 Pkg No: 63
C1 Pkg NO Failed: 2
Cont1 Pkg Mnfr: NOT REPORTED BY CARRIER
Cont1 Pkg Mnfr Dt: 0-00-00 00:00:00
Cont1 Pkg Serial NO:
C1 Pkg Last Test Dt: 0-00-00 00:00:00
C1 Test Const Mat:
C1 Pkg Dsign Pres.: 0
C1 Dsign Press UOM:
C1 Pkg Shell Thick: 0
C1 Shell Thick UOM:
C1 Head Thickness: 0
C1 Head Thick UOM:
C1 Pkg Srvc Pres.: 0
C1 Srvc Press UOM:
C1 Valve/Device Fail?: No
C1 Device Type:
C1 Device Mnfr:
C1 Device Model:
NRC No:

Fed DOT Agency Nm:
Fed DOT Report No:
Report Submit Src: Paper
Inc Multiple Rows: No
Inc Non US State:
Mode Transport: Highway
Transport Phase: In Transit
Incident Occrrnce:
Mat Ship Approval?: No
Mat Ship Approv No:
Undecl Hazmat Ship?: No
Packaging Type: Non-Bulk
Packing Group:
Carrier Reporter: SCHNEIDER TANK LINES INC
CR Street Name: 3051 SO RIDGE RD
CR City: GREEN BAY
CR State: WI
CR Postal Code: 54304
CR Non US State:
CR Fed DOT ID: 46597
CR Hazmat Reg ID:
CR Country: US
Shipper Name: SAFETY KLEEN CORP
Shipper Street Name: 700 ZIMMERMAN RD
Shipper City: MASON
Shipper State: MI
Shipper Postal: 48854
Shipper Non US St:
Shipper Country: US
Shipper Waybill: MANIFEST #50439
Ship Hazmat Reg ID:
Origin City:
Origin State:
Origin Postal:
Origin Non US St:
Origin Country: US
Destination City: NEW CASTLE
Destination State: KENTUCKY
Destination Postal: 40050
Destination Non US:
Destination Country: US
Cont2 Package Type:
Cont2 Const Mat:
Cont2 Pkg Capacity: 0
Cont2 Capacity UOM:
Cont2 Pkg Amount: 0
Cont2 Pkg Amt UOM:
Cont2 Pkg No: 0
Cont2 Pkg No Failed: 0

RAM Pkg Category:

Haz NonHosp Public: 0

RAM Pkg Cert.: FALSE
RAM Pkg Cert. NBR:
RAM Nuclide S:
RAM Transport Index:
RAM UOM:
RAM Activity Rpted: 0
RAM UOM Rpted:
RAM Activity: 0
RAM Activity UOM:
RAM Mat Safety:
Spillage Result: Yes
Fire Result: No
Explosion Result: No
Water Sewer Result: No
Gas Dispersion: No
Environment Damage: No
No Release Result: No
Fire EMS Report: No
Fire EMS EMS Report:
Police Report: No
Police Report No:
In House Cleanup: No
Other Cleanup: No
Damage > 500: Yes
Material Loss: 0
Carrier Damage: 0
Property Damage: 0
Response Cost: 0
Remediation Cost: 5000
Damage Old Form: 0
Total Damages Amt: 5000
Hazmat Fatality: No
Haz Fatal Employees: 0
Haz Fatal Respndrs: 0
Haz Fatal Gen Public: 0
Tot Hazmat Fatalities: 0
Non Hazmat Fatality: No
Non Hazmat Fataals: 0
Hazmat Injury: No
Haz Hospital Empl: 0
Haz Hospital Resp: 0
Haz Hosp Gen Public: 0
Haz Hosp Old Form: 0
Total Haz Hosp Inj: 0
Haz Non Hosp Empl: 0
Haz Non Hosp Resp: 0
Description of Events:

Haz NonHosp Old:
Tot Haz Non Hosp Inj:
Total Hazmat Injuries: 0
Evacuation Indicator: No
Public Evacuated: 0
Employees Evac: 0
Total Evacuated: 0
Total Evacuation Hrs: 0
Major Artery Closed: No
Mjr Artery Hrs Closed: 0
Material Involved: No
Estimated Speed: 0
Weather Conditions:
Vehicle Overturn: No
Vehicle Left Roadway: No
Passenger Aircraft: No
Cargo Baggage:
Ship Non Transport: No
Ship Air First Flight: No
Ship Air Subflight: No
Ship Init Transport: No
Ship Phase Transfer: No
Contact Name: DENNIS LOY
Contact Title: SAFETY MANAGER
Contact Business:
Contact Street:
Contact City:
Contact State:
Contact Postal:
Contact Non US St:
Contact Country: US
Inc. Report Prepared:
HMIS Serious Incidnt: No
HMIS Serious Fatality: No
HMIS Serious Injury: No
HMIS Flight Plan: No
HMIS Serious Evacs: No
HMIS Major Artery: No
HMIS Bulk Release: No
HMIS Marine Pollutnt: No
HMIS Radioactive: No
HMIS Gen Pkg Type: DRUM METAL
HMIS Container Code: 17E
HMIS Container Desc: Steel STC* RHNA*
HMIS Bulk Incident: No
Undeclared Shipment: No

DRIVER DISCOVERED LEAKING DRUM WHEN HE DID TRAILER INSPECTION AT TRUCK STOP. OH MATERIAL CALLED OUT TO PUT LEAKING DRUMS IN OVERPACK, CLEAN UP TRAILER AND PACK UP ABSORBANTS. THEY WERE PUT IN AN OVERPACK AND TAKEN TO SAFETY KLEEN FOR DISPOSAL.

Recommend Actions Taken:

Site: ROUTE 30 FORT WAYNE IN HMIRS

Incident County: ALLEN

HMIR Incident Reports

Report No: I-1990030478
Report Type: A hazardous material incident
Date of Incident: 1990-02-19
Time of Incident: 2145
Haz Class Code:
Hazardous Class: 3
Commodity Short Nm: PAINT INCLUDING PAINT, L
Commodity Long Nm: PAINT INCLUDING PAINT, LACQUER, ENAMEL, STAIN, SHELLAC SOLUTIONS, VARNISH, POLISH, LIQUID FILLER AND LIQUID LACQUER BASE

Fed DOT Agency Nm:
Fed DOT Report No:
Report Submit Src: Paper
Inc Multiple Rows: No
Inc Non US State:
Mode Transport: Highway
Transport Phase: In Transit
Incident Occrrnce:

Trade Name: PAINT
ID No: UN1263
Haz Waste Ind: No
Haz Waste EPA No:
HMIS Tox Inhalation?: No
TIH Hazard Zone:
Qty Released: 220
Unit of Measure: Liquid - Gallon
What Failed: 109; ;
What Failed Desc: Closure (e.g., Cap, Top, or Plug); ;
How Failed Code: 305; ;
How Failed Desc: Crushed; ;
Failure Cause Code: 519; 537; 534
Failure Cause Desc: Inadequate Blocking and Bracing; Vehicular Crash or Accident Damage; Too Much Weight on Package

Ident. Markings:
Cont1 Pkgng Type:
Cont1 Const Mat:
Cont1 Head Type:
Cont1 Pkg Capacity: 55
C1 Capacity UOM: LGA
Cont1 Pkg Amt: 0
C1 Pkg Amt UOM:
Cont1 Pkg No: 4
C1 Pkg NO Failed: 4
Cont1 Pkg Mnfctr: NOT REPORTED BY CARRIER
Cont1 Pkg Mnfc Dt: 0-00-00 00:00:00
Cont1 Pkg Serial NO:
C1 Pkg Last Test Dt: 0-00-00 00:00:00
C1 Test Const Mat:
C1 Pkg Dsign Pres.: 0
C1 Dsign Press UOM:
C1 Pkg Shell Thick: 0
C1 Shell Thick UOM:
C1 Head Thickness: 0
C1 Head Thick UOM:
C1 Pkg Srvc Pres.: 0
C1 Srvc Press UOM:
C1 Valve/Device Fail?: No
C1 Device Type:
C1 Device Mnfctr:
C1 Device Model:
NRC No:

RAM Pkg Category:
RAM Pkg Cert.: FALSE
RAM Pkg Cert. NBR:
RAM Nuclide S:
RAM Transport Index:
RAM UOM:
RAM Activity Rpted: 0
RAM UOM Rpted:
RAM Activity: 0
RAM Activity UOM:
RAM Mat Safety:
Spillage Result: Yes
Fire Result: No
Explosion Result: No
Water Sewer Result: No
Gas Dispersion: No
Environment Damage: No
No Release Result: No
Fire EMS Report: No
Fire EMS EMS Report:
Police Report: No
Police Report No:
In House Cleanup: No
Other Cleanup: No
Damage > 500: Yes
Material Loss: 2000

Mat Ship Approval?: No
Mat Ship Approv No:
Undecl Hazmat Ship?: No
Packaging Type: Non-Bulk
Packing Group:
Carrier Reporter: PPG INDUSTRIES INC
CR Street Name: 680 PITTSBURGH RIVE
CR City: DELAWARE
CR State: OH
CR Postal Code: 43015
CR Non US State:
CR Fed DOT ID: 1017466
CR Hazmat Reg ID:
CR Country: US

Shipper Name: PPG INDUSTRIES INC
Shipper Street Name: ONE PPG PLACE
Shipper City: PITTSBURGH
Shipper State: PA
Shipper Postal: 15272
Shipper Non US St:
Shipper Country: US
Shipper Waybill: B/L #18154
Ship Hazmat Reg ID:
Origin City: DELAWARE
Origin State: OH
Origin Postal: 43015
Origin Non US St:
Origin Country: US
Destination City: IXONIA
Destination State: WISCONSIN
Destination Postal: 53036
Destination Non US:
Destination Country: US
Cont2 Package Type:
Cont2 Const Mat:
Cont2 Pkg Capacity: 0
Cont2 Capacity UOM:
Cont2 Pkg Amount: 0
Cont2 Pkg Amt UOM:
Cont2 Pkg No: 0
Cont2 Pkg No Failed: 0

Haz NonHosp Public: 0
Haz NonHosp Old:
Tot Haz Non Hosp Inj:
Total Hazmat Injuries: 0
Evacuation Indicator: No
Public Evacuated: 0
Employees Evac: 0
Total Evacuated: 0
Total Evacuation Hrs: 0
Major Artery Closed: No
Mjr Artery Hrs Closed: 0
Material Involved: Yes
Estimated Speed: 0
Weather Conditions:
Vehicle Overturn: No
Vehicle Left Roadway: No
Passenger Aircraft: No
Cargo Baggage:
Ship Non Transport: No
Ship Air First Flight: No
Ship Air Subflight: No
Ship Init Transport: No
Ship Phase Transfer: No
Contact Name: WILLIAM MILLHOAN
Contact Title: SAFETY MANAGER
Contact Business:

Carrier Damage: 0
Property Damage: 0
Response Cost: 0
Remediation Cost: 8726
Damage Old Form: 0
Total Damages Amt: 10726
Hazmat Fatality: No
Haz Fatal Employees: 0
Haz Fatal Respndrs: 0
Haz Fatal Gen Public: 0
Tot Hazmat Fatalities: 0
Non Hazmat Fatality: No
Non Hazmat Fatals: 0
Hazmat Injury: No
Haz Hospital Empl: 0
Haz Hospital Resp: 0
Haz Hosp Gen Public: 0
Haz Hosp Old Form: 0
Total Haz Hosp Inj: 0
Haz Non Hosp Empl: 0
Haz Non Hosp Resp: 0
Description of Events:

Contact Street:
Contact City:
Contact State:
Contact Postal:
Contact Non US St:
Contact Country: US
Inc. Report Prepared:
HMIS Serious Incidnt: Yes
HMIS Serious Fatality: No
HMIS Serious Injury: No
HMIS Flight Plan: No
HMIS Serious Evacs: No
HMIS Major Artery: No
HMIS Bulk Release: Yes
HMIS Marine Pollutnt: No
HMIS Radioactive: No
HMIS Gen Pkg Type: DRUM METAL
HMIS Container Code: DRUM MTL
HMIS Container Desc: Metal drum
HMIS Bulk Incident: No
Undeclared Shipment: No

WHILE PPG DRIVER WAS ENTERING INTERSECTION, THE DRIVER OF VEHICLE #2 RAN A STOP SIGN CAUSING OUR DRIVER TO TAKE EVASIVE ACTION TO AVOID A COLLISION. A CHECK OF THE TRAILER REVEALED THAT THE TOTE TANKS IN THE REAR OF THE TRAILER BECAME INSECURE AND SLID FORWARD, CRUSHING THE DRUMS. PPG DRIVER NOTIFIED THE SAFETY OFFICE IN DELAWARE, OHIO. THEY THEN CONTACTED THE O.H. MATERIALS TO HANDLE THE CLEANUP. TO IMPROVE SECURITY, THE LOAD PATTERN IS BEING CHANGED FROM USING ONE LOAD BAR TO TWO.

Recommend Actions Taken:

Site: **Kmart 4079**
US Hwy 30 S BYP E Fort Wayne IN 46805

UST

UST Facility ID: 5016
Facility Name: Kmart 4079
Fac Name(Red-Tags):
Owner ID: 1024
Owner Name: Kmart Corporation
Street Address: US Hwy 30 S BYP E
Address(Red-Tags):
City: Fort Wayne
City(Red-Tags):
County: Allen

County(Red-Tags):
State: IN
Zip Code: 46805
Owner(Red-Tags):
Source File: IDEM - UST Report
Owner Address: 3333 Beverly Rd James Smith ALL-324A
Owner Addr Line 2:
Owner City: Hoffman Estates
Owner State: IL
Owner Zip Code: 60179

Tank Info

Tank No: 1
Tracs Tank No: 1C1
Tank Status: Permanently Out of Service
Master AI No: 7354

Closure Date: 11/1/1990
Substance: Used Oil
Tank Capacity: 1000
Install Date:

Tank No: 2
Tracs Tank No: 2C1
Tank Status: Permanently Out of Service
Master AI No: 7354

Closure Date: 2/27/2004
Substance: Diesel
Tank Capacity: 8000
Install Date:

Site: **ONEAL EXCAVATING ROAD CONSTRUCTION**
PERSISTENCE DR FORT WAYNE IN 46808

VFC FACILITIES

AI ID: 119273
Program:
County: ALLEN
Note: Documents related to facilities in Indiana can be searched on the IDEM Virtual File Cabinet
 Virtual File Cabinet: <https://vfc.idem.in.gov/DocumentSearch.aspx>

Site: **CORPORATE PARK**
W WASHINGTON CENTER RD FORT WAYNE IN 46818

VFC FACILITIES

AI ID: 125323

Program:
County: ALLEN
Note: Documents related to facilities in Indiana can be searched on the IDEM Virtual File Cabinet
Virtual File Cabinet: <https://vfc.idem.in.gov/DocumentSearch.aspx>

Site: **EDGEWOOD MULTI TENANT**
HIGHVIEW DR FORT WAYNE IN 46818

[VFC FACILITIES](#)

AI ID: 118313
Program:
County: ALLEN
Note: Documents related to facilities in Indiana can be searched on the IDEM Virtual File Cabinet
Virtual File Cabinet: <https://vfc.idem.in.gov/DocumentSearch.aspx>

Appendix: Database Descriptions

Environmental Risk Information Services (ERIS) can search the following databases. The extent of historical information varies with each database and current information is determined by what is publicly available to ERIS at the time of update. ERIS updates databases as set out in ASTM Standard E1527-13 and E1527-21, Section 8.1.8 Sources of Standard Source Information:

"Government information from nongovernmental sources may be considered current if the source updates the information at least every 90 days, or, for information that is updated less frequently than quarterly by the government agency, within 90 days of the date the government agency makes the information available to the public."

Standard Environmental Record Sources

Federal

National Priority List:

NPL

Sites on the United States Environmental Protection Agency (EPA)'s National Priorities List of the most serious uncontrolled or abandoned hazardous waste sites identified for possible long-term remedial action under the Superfund program. The NPL, which EPA is required to update at least once a year, is based primarily on the score a site receives from EPA's Hazard Ranking System. A site must be on the NPL to receive money from the Superfund Trust Fund for remedial action. Sites are represented by boundaries where available in the EPA Superfund Site Boundaries maintained by the Shared Enterprise Geodata and Services (SEGS). Site boundaries represent the footprint of a whole site, the sum of all of the Operable Units and the current understanding of the full extent of contamination; for Federal Facility sites, the total site polygon may be the Facility boundary. Where there is no polygon boundary data available for a given site, the site is represented as a point.

Government Publication Date: May 25, 2023

National Priority List - Proposed:

PROPOSED NPL

Sites proposed by the United States Environmental Protection Agency (EPA), the state agency, or concerned citizens for addition to the National Priorities List (NPL) due to contamination by hazardous waste and identified by the EPA as a candidate for cleanup because it poses a risk to human health and/or the environment. Sites are represented by boundaries where available in the EPA Superfund Site Boundaries maintained by the Shared Enterprise Geodata and Services (SEGS). Site boundaries represent the footprint of a whole site, the sum of all of the Operable Units and the current understanding of the full extent of contamination; for Federal Facility sites, the total site polygon may be the Facility boundary. Where there is no polygon boundary data available for a given site, the site is represented as a point.

Government Publication Date: May 25, 2023

Deleted NPL:

DELETED NPL

Sites deleted from the United States Environmental Protection Agency (EPA)'s National Priorities List. The National Oil and Hazardous Substances Pollution Contingency Plan (NCP) establishes the criteria that the EPA uses to delete sites from the NPL. In accordance with 40 CFR 300.425.(e), sites may be deleted from the NPL where no further response is appropriate. Sites are represented by boundaries where available in the EPA Superfund Site Boundaries maintained by the Shared Enterprise Geodata and Services (SEGS). Site boundaries represent the footprint of a whole site, the sum of all of the Operable Units and the current understanding of the full extent of contamination; for Federal Facility sites, the total site polygon may be the Facility boundary. Where there is no polygon boundary data available for a given site, the site is represented as a point.

Government Publication Date: May 25, 2023

SEMS List 8R Active Site Inventory:

SEMS

The U.S. Environmental Protection Agency's (EPA) Superfund Program has deployed the Superfund Enterprise Management System (SEMS), which integrates multiple legacy systems into a comprehensive tracking and reporting tool. This inventory contains active sites evaluated by the Superfund program that are either proposed to be or are on the National Priorities List (NPL) as well as sites that are in the screening and assessment phase for possible inclusion on the NPL. The Active Site Inventory Report displays site and location information at active SEMS sites. An active site is one at which site assessment, removal, remedial, enforcement, cost recovery, or oversight activities are being planned or conducted. This data includes SEMS sites from the List 8R Active file as well as applicable sites from the SEMS GIS/REST file layer obtained from EPA's Facility Registry Service.

Government Publication Date: Sep 19, 2023

Inventory of Open Dumps, June 1985:

[ODI](#)

The Resource Conservation and Recovery Act (RCRA) provides for publication of an inventory of open dumps. The Act defines "open dumps" as facilities which do not comply with EPA's "Criteria for Classification of Solid Waste Disposal Facilities and Practices" (40 CFR 257).

Government Publication Date: Jun 1985

SEMS List 8R Archive Sites:

[SEMS ARCHIVE](#)

The U.S. Environmental Protection Agency's (EPA) Superfund Enterprise Management System (SEMS) Archived Site Inventory displays site and location information at sites archived from SEMS. An archived site is one at which EPA has determined that assessment has been completed and no further remedial action is planned under the Superfund program at this time. This data includes sites from the List 8R Archived site file.

Government Publication Date: Sep 19, 2023

Comprehensive Environmental Response, Compensation and Liability Information System -

[CERCLIS](#)

CERCLIS:

Superfund is a program administered by the United States Environmental Protection Agency (EPA) to locate, investigate, and clean up the worst hazardous waste sites throughout the United States. CERCLIS is a database of potential and confirmed hazardous waste sites at which the EPA Superfund program has some involvement. It contains sites that are either proposed to be or are on the National Priorities List (NPL) as well as sites that are in the screening and assessment phase for possible inclusion on the NPL. The EPA administers the Superfund program in cooperation with individual states and tribal governments; this database is made available by the EPA.

Government Publication Date: Oct 25, 2013

EPA Report on the Status of Open Dumps on Indian Lands:

[IODI](#)

Public Law 103-399, The Indian Lands Open Dump Cleanup Act of 1994, enacted October 22, 1994, identified congressional concerns that solid waste open dump sites located on American Indian or Alaska Native (AI/AN) lands threaten the health and safety of residents of those lands and contiguous areas. The purpose of the Act is to identify the location of open dumps on Indian lands, assess the relative health and environment hazards posed by those sites, and provide financial and technical assistance to Indian tribal governments to close such dumps in compliance with Federal standards and regulations or standards promulgated by Indian Tribal governments or Alaska Native entities.

Government Publication Date: Dec 31, 1998

CERCLIS - No Further Remedial Action Planned:

[CERCLIS NFRAP](#)

An archived site is one at which EPA has determined that assessment has been completed and no further remedial action is planned under the Superfund program at this time. The Archive designation means that, to the best of EPA's knowledge, assessment at a site has been completed and that EPA has determined no further steps will be taken to list this site on the National Priorities List (NPL). This decision does not necessarily mean that there is no hazard associated with a given site; it only means that, based upon available information, the location is not judged to be a potential NPL site.

Government Publication Date: Oct 25, 2013

CERCLIS Liens:

[CERCLIS LIENS](#)

A Federal Superfund lien exists at any property where EPA has incurred Superfund costs to address contamination ("Superfund site") and has provided notice of liability to the property owner. A Federal CERCLA ("Superfund") lien can exist by operation of law at any site or property at which EPA has spent Superfund monies. This database is made available by the United States Environmental Protection Agency (EPA). This database was provided by the United States Environmental Protection Agency (EPA). Refer to SEMS LIEN as the current data source for Superfund Liens.

Government Publication Date: Jan 30, 2014

RCRA CORRACTS-Corrective Action:

[RCRA CORRACTS](#)

RCRA Info is the U.S. Environmental Protection Agency's (EPA) comprehensive information system, providing access to data supporting the Resource Conservation and Recovery Act (RCRA) of 1976 and the Hazardous and Solid Waste Amendments (HSWA) of 1984. At these sites, the Corrective Action Program ensures that cleanups occur. EPA and state regulators work with facilities and communities to design remedies based on the contamination, geology, and anticipated use unique to each site.

Government Publication Date: Jul 10, 2023

RCRA non-CORRACTS TSD Facilities:

[RCRA TSD](#)

RCRA Info is the U.S. Environmental Protection Agency's (EPA) comprehensive information system, providing access to data supporting the Resource Conservation and Recovery Act (RCRA) of 1976 and the Hazardous and Solid Waste Amendments (HSWA) of 1984. This database includes Non-Corrective Action sites listed as treatment, storage and/or disposal facilities of hazardous waste as defined by RCRA.

Government Publication Date: Jul 10, 2023

RCRA Generator List:

[RCRA LQG](#)

RCRA Info is the U.S. Environmental Protection Agency's (EPA) comprehensive information system, providing access to data supporting the Resource Conservation and Recovery Act (RCRA) of 1976 and the Hazardous and Solid Waste Amendments (HSWA) of 1984. RCRA Info replaces the data recording and reporting abilities of the Resource Conservation and Recovery Information System (RCRIS) and the Biennial Reporting System (BRS). A hazardous waste generator is any person or site whose processes and actions create hazardous waste (see 40 CFR 260.10). Large Quantity Generators (LQGs) generate 1,000 kilograms per month or more of hazardous waste or more than one kilogram per month of acutely hazardous waste.

Government Publication Date: Jul 10, 2023

RCRA Small Quantity Generators List:

[RCRA SQG](#)

RCRA Info is the U.S. Environmental Protection Agency's (EPA) comprehensive information system, providing access to data supporting the Resource Conservation and Recovery Act (RCRA) of 1976 and the Hazardous and Solid Waste Amendments (HSWA) of 1984. RCRA Info replaces the data recording and reporting abilities of the Resource Conservation and Recovery Information System (RCRIS) and the Biennial Reporting System (BRS). A hazardous waste generator is any person or site whose processes and actions create hazardous waste (see 40 CFR 260.10). Small Quantity Generators (SQGs) generate more than 100 kilograms, but less than 1,000 kilograms, of hazardous waste per month.

Government Publication Date: Jul 10, 2023

RCRA Very Small Quantity Generators List:

[RCRA VSQG](#)

RCRA Info is the U.S. Environmental Protection Agency's (EPA) comprehensive information system, providing access to data supporting the Resource Conservation and Recovery Act (RCRA) of 1976 and the Hazardous and Solid Waste Amendments (HSWA) of 1984. A hazardous waste generator is any person or site whose processes and actions create hazardous waste (see 40 CFR 260.10). Very Small Quantity Generators (VSQG) generate 100 kilograms or less per month of hazardous waste, or one kilogram or less per month of acutely hazardous waste. Additionally, VSQG may not accumulate more than 1,000 kilograms of hazardous waste at any time.

Government Publication Date: Jul 10, 2023

RCRA Non-Generators:

[RCRA NON GEN](#)

RCRA Info is the U.S. Environmental Protection Agency's (EPA) comprehensive information system, providing access to data supporting the Resource Conservation and Recovery Act (RCRA) of 1976 and the Hazardous and Solid Waste Amendments (HSWA) of 1984. RCRA Info replaces the data recording and reporting abilities of the Resource Conservation and Recovery Information System (RCRIS) and the Biennial Reporting System (BRS). A hazardous waste generator is any person or site whose processes and actions create hazardous waste (see 40 CFR 260.10). Non-Generators do not presently generate hazardous waste.

Government Publication Date: Jul 10, 2023

RCRA Sites with Controls:

[RCRA CONTROLS](#)

List of Resource Conservation and Recovery Act (RCRA) facilities with institutional controls in place. RCRA gives the U.S. Environmental Protection Agency (EPA) the authority to control hazardous waste from the "cradle-to-grave." This includes the generation, transportation, treatment, storage, and disposal of hazardous waste. RCRA also set forth a framework for the management of non-hazardous solid wastes. The 1986 amendments to RCRA enabled EPA to address environmental problems that could result from underground tanks storing petroleum and other hazardous substances.

Government Publication Date: Jul 10, 2023

Federal Engineering Controls-ECs:

[FED ENG](#)

This list of Engineering controls (ECs) is provided by the United States Environmental Protection Agency (EPA). ECs encompass a variety of engineered and constructed physical barriers (e.g., soil capping, sub-surface venting systems, mitigation barriers, fences) to contain and/or prevent exposure to contamination on a property. The EC listing includes remedy component data from Superfund decision documents issued in fiscal years 1982-2021 for applicable sites on the final or deleted on the National Priorities List (NPL); and sites with a Superfund Alternative Approach (SAA) Agreement in place. The only sites included that are not on the NPL; proposed for NPL; or removed from proposed NPL, are those with an SAA Agreement in place.

Government Publication Date: Aug 23, 2023

Federal Institutional Controls- ICs:

[FED INST](#)

This list of Institutional controls (ICs) is provided by the United States Environmental Protection Agency (EPA). ICs are non-engineered instruments, such as administrative and legal controls, that help minimize the potential for human exposure to contamination and/or protect the integrity of the remedy. Although it is EPA's expectation that treatment or engineering controls will be used to address principal threat wastes and that groundwater will be returned to its beneficial use whenever practicable, ICs play an important role in site remedies because they reduce exposure to contamination by limiting land or resource use and guide human behavior at a site. The IC listing includes remedy component data from Superfund decision documents issued in fiscal years 1982-2021 for applicable sites on the final or deleted on the National Priorities List (NPL); and sites with a Superfund Alternative Approach (SAA) Agreement in place. The only sites included that are not on the NPL; proposed for NPL; or removed from proposed NPL, are those with an SAA Agreement in place.

Government Publication Date: Aug 23, 2023

Land Use Control Information System:

LUCIS

The LUCIS database is maintained by the U.S. Department of the Navy and contains information for former Base Realignment and Closure (BRAC) properties across the United States.

Government Publication Date: Sep 1, 2006

Institutional Control Boundaries at NPL sites:

NPL IC

Boundaries of Institutional Control areas at sites on the United States Environmental Protection Agency (EPA)'s National Priorities List, or Proposed or Deleted, made available by the EPA's Shared Enterprise Geodata and Services (SEGS). United States Environmental Protection Agency (EPA)'s National Priorities List of the most serious uncontrolled or abandoned hazardous waste sites identified for possible long-term remedial action under the Superfund program. Institutional controls are non-engineered instruments such as administrative and legal controls that help minimize the potential for human exposure to contamination and/or protect the integrity of the remedy.

Government Publication Date: May 25, 2023

Emergency Response Notification System:

ERNS 1982 TO 1986

Database of oil and hazardous substances spill reports controlled by the National Response Center. The primary function of the National Response Center is to serve as the sole national point of contact for reporting oil, chemical, radiological, biological, and etiological discharges into the environment anywhere in the United States and its territories.

Government Publication Date: 1982-1986

Emergency Response Notification System:

ERNS 1987 TO 1989

Database of oil and hazardous substances spill reports controlled by the National Response Center. The primary function of the National Response Center is to serve as the sole national point of contact for reporting oil, chemical, radiological, biological, and etiological discharges into the environment anywhere in the United States and its territories.

Government Publication Date: 1987-1989

Emergency Response Notification System:

ERNS

Database of oil and hazardous substances spill reports made available by the United States Coast Guard National Response Center (NRC). The NRC fields initial reports for pollution and railroad incidents and forwards that information to appropriate federal/state agencies for response. These data contain initial incident data that has not been validated or investigated by a federal/state response agency.

Government Publication Date: Aug 12, 2023

The Assessment, Cleanup and Redevelopment Exchange System (ACRES) Brownfield Database:

FED BROWNFIELDS

Brownfields are real property, the expansion, redevelopment, or reuse of which may be complicated by the presence or potential presence of a hazardous substance, pollutant, or contaminant. Cleaning up and reinvesting in these properties protects the environment, reduces blight, and takes development pressures off greenspaces and working lands. This data is provided by the United States Environmental Protection Agency (EPA) and includes Brownfield sites from the Cleanups in My Community (CIMC) web application.

Government Publication Date: Sep 13, 2022

FEMA Underground Storage Tank Listing:

FEMA UST

The Federal Emergency Management Agency (FEMA) of the Department of Homeland Security maintains a list of FEMA owned underground storage tanks.

Government Publication Date: Dec 31, 2017

Facility Response Plan:

FRP

This listing contains facilities that have submitted Facility Response Plans (FRPs) to the U.S. Environmental Protection Agency (EPA). Facilities that could reasonably be expected to cause "substantial harm" to the environment by discharging oil into or on navigable waters are required to prepare and submit FRPs. Harm is determined based on total oil storage capacity, secondary containment and age of tanks, oil transfer activities, history of discharges, proximity to a public drinking water intake or sensitive environments. This listing includes FRP facilities from an applicable EPA FOIA file and Homeland Infrastructure Foundation-Level Data (HIFLD) data file.

Government Publication Date: May 2, 2023

Delisted Facility Response Plans:

DELISTED FRP

Facilities that once appeared in - and have since been removed from - the list of facilities that have submitted Facility Response Plans (FRP) to EPA. Facilities that could reasonably be expected to cause "substantial harm" to the environment by discharging oil into or on navigable waters are required to prepare and submit Facility Response Plans (FRPs). Harm is determined based on total oil storage capacity, secondary containment and age of tanks, oil transfer activities, history of discharges, proximity to a public drinking water intake or sensitive environments.

Government Publication Date: May 2, 2023

Historical Gas Stations:

[HIST GAS STATIONS](#)

This historic directory of service stations is provided by the Cities Service Company. The directory includes Cities Service filling stations that were located throughout the United States in 1930.

Government Publication Date: Jul 1, 1930

Petroleum Refineries:

[REFN](#)

List of petroleum refineries from the U.S. Energy Information Administration (EIA) Refinery Capacity Report. Includes operating and idle petroleum refineries (including new refineries under construction) and refineries shut down during the previous year located in the 50 States, the District of Columbia, Puerto Rico, the Virgin Islands, Guam, and other U.S. possessions. Survey locations adjusted using public data.

Government Publication Date: Sep 20, 2023

Petroleum Product and Crude Oil Rail Terminals:

[BULK TERMINAL](#)

List of petroleum product and crude oil rail terminals made available by the U.S. Energy Information Administration (EIA). Includes operable bulk petroleum product terminals located in the 50 States and the District of Columbia with a total bulk shell storage capacity of 50,000 barrels or more, and/or the ability to receive volumes from tanker, barge, or pipeline; also rail terminals handling the loading and unloading of crude oil that were active between 2017 and 2018. Petroleum product terminals comes from the EIA-815 Bulk Terminal and Blender Report, which includes working, shell in operation, and shell idle for several major product groupings. Survey locations adjusted using public data.

Government Publication Date: Jun 29, 2022

LIEN on Property:

[SEMS LIEN](#)

The U.S. Environmental Protection Agency's (EPA) Superfund Enterprise Management System (SEMS) provides Lien details on applicable properties, such as the Superfund lien on property activity, the lien property information, and the parties associated with the lien.

Government Publication Date: Sep 19, 2023

Superfund Decision Documents:

[SUPERFUND ROD](#)

This database contains a list of decision documents for Superfund sites. Decision documents serve to provide the reasoning for the choice of (or) changes to a Superfund Site cleanup plan. The decision documents include completed Records of Decision (ROD), ROD Amendments, Explanations of Significant Differences (ESD) for active and archived sites stored in the Superfund Enterprise Management System (SEMS), along with other associated memos and files. This information is maintained and made available by the U.S. Environmental Protection Agency.

Government Publication Date: Sep 19, 2023

Formerly Utilized Sites Remedial Action Program:

[DOE FUSRAP](#)

The U.S. Department of Energy (DOE) established the Formerly Utilized Sites Remedial Action Program (FUSRAP) in 1974 to remediate sites where radioactive contamination remained from the Manhattan Project and early U.S. Atomic Energy Commission (AEC) operations. The DOE Office of Legacy Management (LM) established long-term surveillance and maintenance (LTS&M) requirements for remediated FUSRAP sites. DOE evaluates the final site conditions of a remediated site on the basis of risk for different future uses. DOE then confirms that LTS&M requirements will maintain protectiveness.

Government Publication Date: Mar 4, 2017

State

State Hazardous Waste Sites:

[SHWS](#)

A list of Hazardous Waste Response Sites scored using the Indiana Scoring Model (ISM). State hazardous waste site records are the states' equivalent to Comprehensive Environmental Response, Compensation, and Liability Information System (CERCLIS). These sites may or may not already be listed on the federal CERCLIS list. CERCLIS contains data on potentially hazardous waste sites that have been reported to the US Environmental Protection Agency (EPA) by states, municipalities, private companies and private persons, pursuant to Section 103 of the Comprehensive Environmental Response, Compensation, and Liability Act (CERCLA). This list made available by Department of Environmental Management. This database is state equivalent CERCLIS.

Government Publication Date: Dec 7, 2000

State Superfund Sites:

[SUPERFUND](#)

This list of Superfund Program site locations is made available by the Indiana Department of Environmental Management, Office of Land Quality (IDEM, OLQ). According to the IDEM, their Superfund program works with the U.S. Environmental Protection Agency to clean up sites contaminated with hazardous waste that may require complex investigations, significant cleanup actions, and long-term attention. The program involves a multi-phase process that begins with an assessment to determine if contamination is present that may impact a community. Sites that are determined to be a problem are placed on the National Priorities List (NPL). Some sites have been delisted from the NPL but are still subject to review and maintenance. This database is state equivalent CERCLIS.

Government Publication Date: Sep 12, 2023

State Cleanup Sites:

SCP

This list of State Cleanup Program (SCP) sites is provided by the Indiana Department of Environmental Management, Office of Land Quality (IDEM, OLQ). The SCP manages sites that are contaminated with hazardous substances or petroleum, but are not included on the National Priorities List of the federal Superfund program, after which it is modeled. It follows aspects of the National Oil and Hazardous Substances Pollution Contingency Plan, 40 Code of Federal Regulations, Part 300, as well as the Remediation Closure Guide. The Program manages remediation projects at sites such as dry cleaning facilities, manufacturing facilities, petroleum refineries, petroleum storage terminals, abandoned landfills, unregulated underground storage tank sites, and other industrial sites. Regardless of the extent of oversight provided by the SCP, responsible parties are required to perform the necessary site characterization and remedial activities.

Government Publication Date: Sep 12, 2023

Remediation Manufactured Gas Plants:

MGP

A list of former Manufactured Gas Plants made available by the Indiana Department of Environmental Management, Office of Land Quality. There are at least 74 known former MGPs in Indiana. From the 1850's through the 1940's, numerous toxic by-products (such as tars and purifier wastes) were often stored in subsurface structures or disposed of in the dump areas at MGP sites. Significant amounts of contamination usually occurred at these sites due to the nature of gas production.

Government Publication Date: Aug 1, 2023

Indiana Permitted Solid Waste Facilities:

SWF

Statewide list of active and inactive solid waste facilities permitted by Indiana Department of Environmental Management (IDEM). This list made available by Department of Environmental Management.

Government Publication Date: Jun 30, 2023

Landfill Sites:

LANDFILLS

List of landfill sites made available by the Indiana Geological Survey (IGS) - from the Indiana Department of Environmental Management (IDEM), Office of Land Quality. Includes open dump sites, approved landfills, and permitted landfills.

Government Publication Date: May 29, 2020

Old Landfills:

OLD LF

List includes solid and industrial waste landfills that are finished with their post-closure care, and older landfills that were never permitted. Post-closure care requires submittal of documentation to Indiana Department of Environmental (IDEM), maintenance of the cover, and methane and ground water monitoring, where applicable. Landfills that are finished with post-closure care: no longer submit information; IDEM inspects them less frequently; and they disappear off the Permit Manager's list.

Government Publication Date: Apr 30, 2010

Waste Disposal, Storage, and Handling:

WASTE

List of waste site locations for the disposal, storage, and handling of solid and hazardous waste in Indiana recorded by the Indiana Department of Environmental Management, Office of Land Quality (IDEM, OLQ). Types of waste sites include constructions/demolition waste, composting of CFO waste, clean fill, municipal, non-municipal, open dumps, restricted waste, surface impoundments, sanitary landfills, incinerators, material recovery, medical waste, recycling, and waste transfer stations.

Government Publication Date: Oct 19, 2018

Solid Waste Facilities from IDEM Virtual File Cabinet (VFC):

SWF VFC

List of facilities from the Indiana Department of Environmental Management (IDEM) Virtual File Cabinet (VFC) that have an associated Solid Waste document.

Government Publication Date: Jul 31, 2022

Waste Tire Sites:

WASTE TIRE

This is a state wide listing of waste tire facilities provided by the Indiana Department of Environmental Management (IDEM).

Government Publication Date: Jun 30, 2023

Leaking Underground Storage Tanks:

LUST

List of Leaking Underground Storage Tank (LUST) sites in the Indiana Department of Environmental Management (IDEM) database. Includes suspected, active, and no-further-action release sites from regulated and non-regulated tanks, as well as sites from the IDEM Virtual File Cabinet (VFC) with associated LUST program documents.

Government Publication Date: Oct 2, 2023

LUST Facilities from IDEM Virtual File Cabinet (VFC):

LUST VFC

List of facilities from the Indiana Department of Environmental Management (IDEM) Virtual File Cabinet (VFC) that have an associated Leaking Underground Storage Tank (LUST) document accessible through the Virtual File Cabinet (VFC).

Government Publication Date: Jul 31, 2022

Delisted Leaking Storage Tanks:

DELISTED LST

This database contains a list of closed leaking storage tank sites that were removed from the Indiana Department of Environmental Management (IDEM) database and the IDEM Virtual File Cabinet (VFC) database.

Government Publication Date: Oct 2, 2023

Underground Storage Tanks (UST):

UST

A list of Underground Storage Tanks (UST) in Indiana registered by the Indiana Department of Environmental Management (IDEM). The UST Program is responsible for assuring that all regulated underground storage tanks meet the US Environmental Protection Agency (EPA) and Indiana's requirements for release detection, spill prevention and corrosion protection, and to ensure that tanks not meeting those requirements are properly closed or upgraded. This listing includes sites from IDEM's Virtual File Cabinet (VFC) with UST Program documents, as well as "Red-Tag" USTs that are currently out of compliance to prohibit fuel deliveries.

Government Publication Date: Oct 2, 2023

Underground Storage Tank Facilities from IDEM Virtual File Cabinet (VFC):

UST VFC

List of facilities from the Indiana Department of Environmental Management (IDEM) Virtual File Cabinet (VFC) that have an associated Underground Storage Tank (UST) document.

Government Publication Date: Jul 31, 2022

Delisted Storage Tanks:

DTNK

This database contains a list of closed storage tank sites that were removed from the Indiana Department of Environmental Management (IDEM) database and the IDEM Virtual File Cabinet (VFC) database.

Government Publication Date: Oct 2, 2023

Aboveground Storage Tanks:

AST

List of Aboveground Storage Tanks made available by Indiana's Department of Homeland Security (DHS).

Government Publication Date: Mar 13, 2020

Activity and Use Limitations:

AUL

List of sites recorded by the Indiana Department of Environmental Management, Office of Land Quality (IDEM OLQ) where the Risk Integrated System of Closure (RISC) guidelines allowed for a risk-based closure with some type of land use restrictions or institutional controls after remediation. This listing includes sites on the IDEM's Institutional Controls Registry, which consists of environmental restrictive covenants approved by IDEM as well as Solid Waste sites that require a deed notice under Article 10 of Title 329 of the Indiana Administrative Code (IAC), as well as Remediation Institutional Controls sites from the IndianaMap GIS dataset.

Government Publication Date: Jun 8, 2023

Voluntary Remediation Agreement:

VCP

This database contains Voluntary Remediation Program site locations in Indiana. The data is provided by the Indiana Department of Environmental Management (IDEM). According to the IDEM, this program encourages environmental cleanups; facilitates the redevelopment, sale, and reuse of commercial and industrial properties; and reduces the risks that contaminants pose to human health and the environment. The VRP provides a process for property owners, operators, potential purchasers, and third parties to voluntarily address property that is or may be contaminated. Participants are typically current or past property owners, current or past lessees, and prospective purchasers. Local units of government with property obtained by default or with an interest in property development may also participate.

Government Publication Date: Sep 12, 2023

Brownfields Site List:

BROWNFIELDS

List of sites at which the Indiana Brownfields Program has considered or provided financial, legal, or technical assistance, and sites with associated Brownfields documents. The Indiana Brownfields Program is administered by the Indiana Finance Authority (IFA). Indiana defines a brownfield as: a parcel of real estate that is abandoned or inactive, or may not be operated at its appropriate use; and on which expansion, redevelopment, or reuse is complicated, due to the presence or potential presence of a hazardous substance, a contaminant, petroleum, or a petroleum product that poses a risk to human health and the environment.

Government Publication Date: Aug 9, 2022

Tribal

Leaking Underground Storage Tanks (LUSTs) on Indian Lands:

[INDIAN LST](#)

This list of leaking underground storage tanks (LUSTs) on Tribal/Indian Lands in Region 5, which includes Indiana, is made available by the United States Environmental Protection Agency (EPA).

Government Publication Date: Oct 16, 2017

Underground Storage Tanks (USTs) on Indian Lands:

[INDIAN UST](#)

This list of underground storage tanks (USTs) on Tribal/Indian Lands in Region 5, which includes Indiana, is made available by the United States Environmental Protection Agency (EPA).

Government Publication Date: Oct 16, 2017

Delisted Tribal Leaking Storage Tanks:

[DELISTED INDIAN LST](#)

Leaking Underground Storage Tank (LUST) facilities which once appeared on - and have since been removed from - the Regional Tribal/Indian LUST lists made available by the United States Environmental Protection Agency (EPA).

Government Publication Date: Apr 26, 2023

Delisted Tribal Underground Storage Tanks:

[DELISTED INDIAN UST](#)

Underground Storage Tank (UST) facilities which once appeared on - and have since been removed from - the Regional Tribal/Indian UST lists made available by the United States Environmental Protection Agency (EPA).

Government Publication Date: Apr 26, 2023

County

No County standard environmental record sources available for this State.

Additional Environmental Record Sources

Federal

Facility Registry Service/Facility Index:

[FINDS/FRS](#)

The Facility Registry Service (FRS) is a centrally managed database that identifies facilities, sites, or places subject to environmental regulations or of environmental interest. FRS creates high-quality, accurate, and authoritative facility identification records through rigorous verification and management procedures that incorporate information from program national systems, state master facility records, and data collected from EPA's Central Data Exchange registrations and data management personnel. This list is made available by the U.S. Environmental Protection Agency (EPA).

Government Publication Date: Mar 2, 2023

Toxics Release Inventory (TRI) Program:

[TRIS](#)

The U.S. Environmental Protection Agency's Toxics Release Inventory (TRI) is a database containing data on disposal or other releases of toxic chemicals from U.S. facilities and information about how facilities manage those chemicals through recycling, energy recovery, and treatment. There are currently 770 individually listed chemicals and 33 chemical categories covered by the TRI Program. Facilities that manufacture, process or otherwise use these chemicals in amounts above established levels must submit annual reporting forms for each chemical. Note that the TRI chemical list does not include all toxic chemicals used in the U.S. One of TRI's primary purposes is to inform communities about toxic chemical releases to the environment.

Government Publication Date: Oct 19, 2022

PFOA/PFOS Contaminated Sites:

[PFAS NPL](#)

This list of Superfund Sites with Per- and Polyfluoroalkyl Substances (PFAS) detections is made available by the U.S. Environmental Protection Agency (EPA) in their PFAS Analytic Tools data, previously the list was obtained by EPA FOIA requests. EPA's Office of Land and Emergency Management and EPA Regional Offices maintain what is known about site investigations, contamination, and remedial actions under the Comprehensive Environmental Response, Compensation, and Liability Act (CERCLA) where PFAS is present in the environment. Limitations: Detections of PFAS at National Priorities List (NPL) sites do not mean that people are at risk from PFAS, are exposed to PFAS, or that the site is the source of the PFAS. The information in the Superfund NPL and Superfund Alternative Agreement (SAA) PFAS detection site list is years old and may not be accurate today. Site information such as site name, site ID, and location has been confirmed for accuracy; however, PFAS-related information such as media sampled, drinking water being above the health advisory, or mitigation efforts has not been verified. For Federal Facilities data, the other Federal agencies (OFA) are the lead agency for their data and provided them to EPA.

Government Publication Date: Sep 14, 2023

Federal Agency Locations with Known or Suspected PFAS Detections:

[PFAS FED SITES](#)

List of Federal agency locations with known or suspected detections of Per- and Polyfluoroalkyl Substances (PFAS), made available by the U.S. Environmental Protection Agency (EPA) in their PFAS Analytic Tools data. EPA outlines that these data are gathered from several federal entities, such as the Federal Superfund program, Department of Defense (DOD), National Aeronautics and Space Administration, Department of Transportation, and Department of Energy. The dates this data was extracted for the PFAS Analytic Tools range from March 2022 to September 2023. Sites on this list do not necessarily reflect the source/s of PFAS contamination and detections do not indicate level of risk or human exposure at the site. Agricultural notifications in this data are limited to DOD sites only. At this time, the EPA is aware that this list is not comprehensive of all Federal agencies.

Government Publication Date: Sep 5, 2023

SSEHRI PFAS Contamination Sites:

[PFAS SSEHRI](#)

This PFAS Contamination Site Tracker database is compiled by the Social Science Environmental Health Research Institute (SSEHRI) at Northeastern University. According to the SSEHRI, the database records qualitative and quantitative data from each known site of PFAS contamination, including timeline of discovery, sources, levels, health impacts, community response, and government response. The goal of this database is to compile information and support public understanding of the rapidly unfolding issue of PFAS contamination. All data presented was extracted from government websites, news articles, or publicly available documents, and this is cited in the tracker. Locations for the Known PFAS Contamination Sites are sourced from the PFAS Sites and Community Resources Map, credited to the Northeastern University's PFAS Project Lab, Silent Spring Institute, and the PFAS-REACH team. Disclaimer: The source conveys the data undergoes regular updates as new information becomes available, some sites may be missing and/or contain information that is incorrect or outdated, as well as their information represents all contamination sites SSEHRI is aware of, not all possible contamination sites. This data is not intended to be used for legal purposes. Access the following source link for the most current information: <https://pfasproject.com/pfas-sites-and-community-resources/>

Government Publication Date: Oct 9, 2022

National Response Center PFAS Spills:

[ERNS PFAS](#)

This Per- and Poly-Fluoroalkyl Substances (PFAS) Spills dataset is made available via the U.S. Environmental Protection Agency's (EPA) PFAS Analytic Tools. The National Response Center (NRC), operated by the U.S. Coast Guard, is the designated federal point of contact for reporting all oil, chemical, and other discharges into the environment, for the United States and its territories. This dataset contains NRC spill information from 1990 to the present that is restricted to records associated with PFAS and PFAS-containing materials. Incidents are filtered to include only records with a "Material Involved" or "Incident Description" related to Aqueous Film Forming Foam (AFFF). The keywords used to filter the data included "AFFF," "Fire Fighting Foam," "Aqueous Film Forming Foam," "Fire Suppressant Foam," "PFAS," "PERFL," "PFOA," "PFOS," and "Genx." Limitations: The data from the NRC website contains initial incident data that has not been validated or investigated by a federal/state response agency. Keyword searches may misidentify some incident reports that do not contain PFAS. This dataset should also not be considered to be exhaustive of all PFAS spills/release incidents.

Government Publication Date: Sep 23, 2023

PFAS NPDES Discharge Monitoring:

[PFAS NPDES](#)

This list of National Pollutant Discharge Elimination System (NPDES) permitted facilities with required monitoring for Per- and Polyfluoroalkyl (PFAS) Substances is made available via the U.S. Environmental Protection Agency (EPA)'s PFAS Analytic Tools. Any point-source wastewater discharger to waters of the United States must have a NPDES permit, which defines a set of parameters for pollutants and monitoring to ensure that the discharge does not degrade water quality or impair human health. This list includes NPDES permitted facilities associated with permits that monitor for Per- and Polyfluoroalkyl Substances (PFAS), limited to the years 2007 - present. EPA further advises the following regarding these data: currently, fewer than half of states have required PFAS monitoring for at least one of their permittees, and fewer states have established PFAS effluent limits for permittees. For states that may have required monitoring, some reporting and data transfer issues may exist on a state-by-state basis.

Government Publication Date: Sep 4, 2023

Perfluorinated Alkyl Substances (PFAS) from Toxic Release Inventory:

[PFAS TRI](#)

List of Toxics Release Inventory (TRI) facilities at which the reported chemical is a per- or polyfluoroalkyl (PFAS) substance included in the U.S. Environmental Protection Agency's (EPA) consolidated PFAS Master List of PFAS Substances. Encompasses Toxics Release Inventory records included in the EPA PFAS Analytic Tools. The EPA's TRI database currently tracks information on disposal or releases of 770 individually listed toxic chemicals and 33 chemical categories from thousands of U.S. facilities and details about how facilities manage those chemicals through recycling, energy recovery, and treatment.

Government Publication Date: Oct 19, 2022

Perfluorinated Alkyl Substances (PFAS) Water Quality:

[PFAS WATER](#)

The Water Quality Portal (WQP) is a cooperative service sponsored by the United States Geological Survey (USGS), the Environmental Protection Agency (EPA), and the National Water Quality Monitoring Council (NWQMC). This listing includes records from the Water Quality Portal where the characteristic (environmental measurement) is in the Environmental Protection Agency (EPA)'s consolidated Master List of PFAS Substances.

Government Publication Date: Jul 20, 2020

PFAS TSCA Manufacture and Import Facilities:[PFAS TSCA](#)

The U.S. Environmental Protection Agency (EPA) issued the Chemical Data Reporting (CDR) Rule under the Toxic Substances Control Act (TSCA) and requires chemical manufacturers and facilities that manufacture or import chemical substances to report data to EPA. This list is specific only to TSCA Manufacture and Import Facilities with reported per- and poly-fluoroalkyl (PFAS) substances. Data file is sourced from EPA's PFAS Analytic Tools TSCA dataset which includes CDR/Inventory Update Reporting data from 1998 up to 2020. Disclaimer: This data file includes production and importation data for chemicals identified in EPA's CompTox Chemicals Dashboard list of PFAS without explicit structures and list of PFAS structures in DSSTox. Note that some regulations have specific chemical structure requirements that define PFAS differently than the lists in EPA's CompTox Chemicals Dashboard. Reporting information on manufactured or imported chemical substance amounts should not be compared between facilities, as some companies claim Chemical Data Reporting Rule data fields for PFAS information as Confidential Business Information.

Government Publication Date: Jan 5, 2023

PFAS Waste Transfers from RCRA e-Manifest :[PFAS E-MANIFEST](#)

This Per- and Poly-Fluoroalkyl Substances (PFAS) Waste Transfers dataset is made available via the U.S. Environmental Protection Agency's (EPA) PFAS Analytic Tools. Every shipment of hazardous waste in the U.S. must be accompanied by a shipment manifest, which is a critical component of the cradle-to-grave tracking of wastes mandated by the Resource Conservation and Recovery Act (RCRA). According to the EPA, currently no Federal Waste Code exists for any PFAS compounds. To work around the lack of PFAS waste codes in the RCRA database, EPA developed the PFAS Transfers dataset by mining e-Manifest records containing at least one of these common PFAS keywords: • PFAS • PFOA • PFOS • PERFL • AFFF • GENX • GEN-X (plus the Vermont state-specific waste codes). Limitations: Amount or concentration of PFAS being transferred cannot be determined from the manifest information. Keyword searches may misidentify some manifest records that do not contain PFAS. This dataset should also not be considered to be exhaustive of all PFAS waste transfers.

Government Publication Date: Oct 11, 2023

PFAS Industry Sectors:[PFAS IND](#)

This Per- and Poly-Fluoroalkyl Substances (PFAS) Industry Sectors dataset is made available via the U.S. Environmental Protection Agency's (EPA) PFAS Analytic Tools. The EPA developed the dataset from various sources that show which industries may be handling PFAS including: EPA's Enforcement and Compliance History Online (ECHO) records restricted to potential PFAS-handling industry sectors; ECHO records for Fire Training Sites identified where fire-fighting foam may have been used in training exercises; and 14 CFR Part 139 Airports compiled from historic and current records from the FAA Airport Data and Information Portal. Since July 2006, all certificated Part 139 Airports are required to have fire-fighting foam onsite that meet certain military specifications, which to date have been fluorinated (Aqueous Film Forming Foam). Limitations: Inclusion in this dataset does not indicate that PFAS are being manufactured, processed, used, or released by the facility. Listed facilities potentially handle PFAS based on their industrial profile, but are unconfirmed by the EPA. Keyword searches in ECHO for Fire Training sites may misidentify some facilities and should not be considered to be an exhaustive list of fire training facilities in the U.S.

Government Publication Date: Apr 16, 2023

Hazardous Materials Information Reporting System:[HMIRS](#)

US DOT - Department of Transportation Pipeline and Hazardous Materials Safety Administration (PHMSA) Incidents Reports Database taken from Hazmat Intelligence Portal, U.S. Department of Transportation.

Government Publication Date: Sep 1, 2020

National Clandestine Drug Labs:[NCDL](#)

The U.S. Department of Justice ("the Department"), Drug Enforcement Administration (DEA), provides this data as a public service. It contains addresses of some locations where law enforcement agencies reported they found chemicals or other items that indicated the presence of either clandestine drug laboratories or dumpsites. In most cases, the source of the entries is not the Department, and the Department has not verified the entry and does not guarantee its accuracy.

Government Publication Date: Jul 26, 2023

Toxic Substances Control Act:[TSCA](#)

The Environmental Protection Agency (EPA) is amending the Toxic Substances Control Act (TSCA) section 8(a) Inventory Update Reporting (IUR) rule and changing its name to the Chemical Data Reporting (CDR) rule.

The CDR enables EPA to collect and publish information on the manufacturing, processing, and use of commercial chemical substances and mixtures (referred to hereafter as chemical substances) on the TSCA Chemical Substance Inventory (TSCA Inventory). This includes current information on chemical substance production volumes, manufacturing sites, and how the chemical substances are used. This information helps the Agency determine whether people or the environment are potentially exposed to reported chemical substances. EPA publishes submitted CDR data that is not Confidential Business Information (CBI).

Government Publication Date: Apr 11, 2019

Hist TSCA:[HIST TSCA](#)

The Environmental Protection Agency (EPA) is amending the Toxic Substances Control Act (TSCA) section 8(a) Inventory Update Reporting (IUR) rule and changing its name to the Chemical Data Reporting (CDR) rule.

The 2006 IUR data summary report includes information about chemicals manufactured or imported in quantities of 25,000 pounds or more at a single site during calendar year 2005. In addition to the basic manufacturing information collected in previous reporting cycles, the 2006 cycle is the first time EPA collected information to characterize exposure during manufacturing, processing and use of organic chemicals. The 2006 cycle also is the first time manufacturers of inorganic chemicals were required to report basic manufacturing information.

Government Publication Date: Dec 31, 2006

FTTS Administrative Case Listing:

FTTS ADMIN

An administrative case listing from the Federal Insecticide, Fungicide, & Rodenticide Act (FIFRA) and Toxic Substances Control Act (TSCA), together known as FTTS. This database was obtained from the Environmental Protection Agency's (EPA) National Compliance Database (NCDB). The FTTS and NCDB was shut down in 2006.

Government Publication Date: Jan 19, 2007

FTTS Inspection Case Listing:

FTTS INSP

An inspection case listing from the Federal Insecticide, Fungicide, & Rodenticide Act (FIFRA) and Toxic Substances Control Act (TSCA), together known as FTTS. This database was obtained from the Environmental Protection Agency's (EPA) National Compliance Database (NCDB). The FTTS and NCDB was shut down in 2006.

Government Publication Date: Jan 19, 2007

Potentially Responsible Parties List:

PRP

Early in the site cleanup process, the U.S. Environmental Protection Agency (EPA) conducts a search to find the Potentially Responsible Parties (PRPs). The EPA looks for evidence to determine liability by matching wastes found at the site with parties that may have contributed wastes to the site. This listing contains PRPs, Noticed Parties, at sites in the EPA's Superfund Enterprise Management System (SEMS).

Government Publication Date: Aug 23, 2023

State Coalition for Remediation of Drycleaners Listing:

SCRD DRYCLEANER

The State Coalition for Remediation of Drycleaners (SCRD) was established in 1998, with support from the U.S. Environmental Protection Agency (EPA) Office of Superfund Remediation and Technology Innovation. Coalition members are states with mandated programs and funding for drycleaner site remediation. Current members are Alabama, Connecticut, Florida, Illinois, Kansas, Minnesota, Missouri, North Carolina, Oregon, South Carolina, Tennessee, Texas, and Wisconsin. Since 2017, the SCRD no longer maintains this data, refer to applicable state source data where available.

Government Publication Date: Nov 08, 2017

Integrated Compliance Information System (ICIS):

ICIS

The Integrated Compliance Information System (ICIS) database contains integrated enforcement and compliance information across most of U.S. Environmental Protection Agency's (EPA) programs. The vision for ICIS is to replace EPA's independent databases that contain enforcement data with a single repository for that information. Currently, ICIS contains all Federal Administrative and Judicial enforcement actions and a subset of the Permit Compliance System (PCS), which supports the National Pollutant Discharge Elimination System (NPDES). This information is maintained by the EPA Headquarters and at the Regional offices. A future release of ICIS will completely replace PCS and will integrate that information with Federal actions already in the system. ICIS also has the capability to track other activities that support compliance and enforcement programs, including incident tracking, compliance assistance, and compliance monitoring.

Government Publication Date: Jan 21, 2023

Drycleaner Facilities:

FED DRYCLEANERS

A list of drycleaner facilities from Enforcement and Compliance History Online (ECHO) data as made available by the U.S. Environmental Protection Agency (EPA), sourced from the ECHO Exporter file. The EPA tracks facilities that possess NAIC and SIC codes that classify businesses as drycleaner establishments.

Government Publication Date: Apr 15, 2023

Delisted Drycleaner Facilities:

DELISTED FED DRY

List of sites removed from the list of Drycleaner Facilities (sites in the EPA's Integrated Compliance Information System (ICIS) with NAIC or SIC codes identifying the business as a drycleaner establishment).

Government Publication Date: Apr 15, 2023

Formerly Used Defense Sites:

FUDS

Formerly Used Defense Sites (FUDS) are properties that were formerly owned by, leased to, or otherwise possessed by and under the jurisdiction of the Secretary of Defense prior to October 1986, where the Department of Defense (DOD) is responsible for an environmental restoration. The FUDS Annual Report to Congress (ARC) is published by the U.S. Army Corps of Engineers (USACE). This data is compiled from the USACE's Geospatial FUDS data layers and Homeland Infrastructure Foundation-Level Data (HIFLD) FUDS dataset.

FUDS Munitions Response Sites:

[FUDS MRS](#)

Boundaries of Munitions Response Sites (MRS), published with the Formerly Used Defense Sites (FUDS) Annual Report to Congress (ARC) by the U.S. Army Corps of Engineers (USACE). An MRS is a discrete location within a Munitions response area (MRA) that is known to require a munitions response. An MRA means any area on a defense site that is known or suspected to contain unexploded ordnance (UXO), discarded military munitions (DMM), or munitions constituents (MC). This data is compiled from the USACE's Geospatial MRS data layers and Homeland Infrastructure Foundation-Level Data (HIFLD) MRS dataset.

Government Publication Date: Jul 12, 2022

Former Military Nike Missile Sites:

[FORMER NIKE](#)

This information was taken from report DRXTH-AS-IA-83A016 (Historical Overview of the Nike Missile System, 12/1984) which was performed by Environmental Science and Engineering, Inc. for the U.S. Army Toxic and Hazardous Materials Agency Assessment Division. The Nike system was deployed between 1954 and the mid-1970's. Among the substances used or stored on Nike sites were liquid missile fuel (JP-4); starter fluids (UDKH, aniline, and furfuryl alcohol); oxidizer (IRFNA); hydrocarbons (motor oil, hydraulic fluid, diesel fuel, gasoline, heating oil); solvents (carbon tetrachloride, trichloroethylene, trichloroethane, stoddard solvent); and battery electrolyte. The quantities of material a disposed of and procedures for disposal are not documented in published reports. Virtually all information concerning the potential for contamination at Nike sites is confined to personnel who were assigned to Nike sites. During deactivation most hardware was shipped to depot-level supply points. There were reportedly instances where excess materials were disposed of on or near the site itself at closure. There was reportedly no routine site decontamination.

Government Publication Date: Dec 2, 1984

PHMSA Pipeline Safety Flagged Incidents:

[PIPELINE INCIDENT](#)

A list of flagged pipeline incidents made available by the U.S. Department of Transportation (US DOT) Pipeline and Hazardous Materials Safety Administration (PHMSA). PHMSA regulations require incident and accident reports for five different pipeline system types.

Government Publication Date: Dec 30, 2022

Material Licensing Tracking System (MLTS):

[MLTS](#)

A list of sites that store radioactive material subject to the Nuclear Regulatory Commission (NRC) licensing requirements. This list is maintained by the NRC. As of September 2016, the NRC no longer releases location information for sites. Site locations were last received in July 2016.

Government Publication Date: May 11, 2021

Historic Material Licensing Tracking System (MLTS) sites:

[HIST MLTS](#)

A historic list of sites that have inactive licenses and/or removed from the Material Licensing Tracking System (MLTS). In some cases, a site is removed from the MLTS when the state becomes an "Agreement State". An Agreement State is a State that has signed an agreement with the Nuclear Regulatory Commission (NRC) authorizing the State to regulate certain uses of radioactive materials within the State.

Government Publication Date: Jan 31, 2010

Mines Master Index File:

[MINES](#)

The Master Index File (MIF) is provided by the United States Department of Labor, Mine Safety and Health Administration (MSHA). This file, which was originally created in the 1970's, contained many Mine-IDs that were invalid. MSHA removes invalid IDs from the MIF upon discovery. MSHA applicable data includes the following: all Coal and Metal/Non-Metal mines under MSHA's jurisdiction since 1/1/1970; mine addresses for all mines in the database except for Abandoned mines prior to 1998 from MSHA's legacy system (addresses may or may not correspond with the physical location of the mine itself); violations that have been assessed penalties as a result of MSHA inspections beginning on 1/1/2000; and violations issued as a result of MSHA inspections conducted beginning on 1/1/2000.

Government Publication Date: May 1, 2023

Surface Mining Control and Reclamation Act Sites:

[SMCRA](#)

An inventory of land and water impacted by past mining (primarily coal mining) is maintained by the Office of Surface Mining Reclamation and Enforcement (OSMRE) to provide information needed to implement the Surface Mining Control and Reclamation Act of 1977 (SMCRA). This inventory contains information on the type and extent of Abandoned Mine Land (AML) impacts, as well as information on the cost associated with the reclamation of those problems. The data is based upon field surveys by State, Tribal, and OSMRE program officials. It is dynamic to the extent that it is modified as new problems are identified and existing problems are reclaimed. Disclaimer: Per the OSMRE, States and tribes who enter their data into eAMLIS (AML Inventory System) may truncate their latitude and longitude so the precise location of usually dangerous AMLs is not revealed in an effort to protect the public from searching for these AMLs, most of which are on private property. If more precise location information is needed, please contact the applicable state/tribe of interest.

Government Publication Date: Jun 13, 2023

Mineral Resource Data System:

[MRDS](#)

The Mineral Resource Data System (MRDS) is a collection of reports describing metallic and nonmetallic mineral resources throughout the world. Included are deposit name, location, commodity, deposit description, geologic characteristics, production, reserves, resources, and references. This database contains the records previously provided in the Mineral Resource Data System (MRDS) of USGS and the Mineral Availability System/Mineral Industry Locator System (MAS/MILS) originated in the U.S. Bureau of Mines, which is now part of USGS. The USGS has ceased systematic updates of the MRDS database with their focus more recently on deposits of critical minerals while providing a well-documented baseline of historical mine locations from USGS topographic maps.

Government Publication Date: Mar 15, 2016

DOE Legacy Management Sites:

[LM SITES](#)

The U.S. Department of Energy (DOE) Office of Legacy Management (LM) currently manages radioactive and chemical waste, environmental contamination, and hazardous material at over 100 sites across the U.S. The LM manages sites with diverse regulatory drivers (statutes or programs that direct cleanup and management requirements at DOE sites) or as part of internal DOE or congressionally-recognized programs, such as but not limited to: Formerly Utilized Sites Remedial Action Program (FUSRAP), Uranium Mill Tailings Radiation Control Act (UMTRCA Title I, Title II), Comprehensive Environmental Response, Compensation, and Liability Act (CERCLA), Resource Conservation and Recovery Act (RCRA), Decontamination and Decommissioning (D&D), Nuclear Waste Policy Act (NWPA). This site listing includes data exported from the DOE Office of LM's Geospatial Environmental Mapping System (GEMS). GEMS Data disclaimer: The DOE Office of LM makes no representation or warranty, expressed or implied, regarding the use, accuracy, availability, or completeness of the data presented herein.

Government Publication Date: May 25, 2023

Alternative Fueling Stations:

[ALT FUELS](#)

This list of alternative fueling stations is sourced from the Alternative Fuels Data Center (AFDC). The U.S. Department of Energy's Office of Energy Efficiency & Renewable Energy launched the AFDC in 1991 as a repository for alternative fuel vehicle performance data, which provides a wealth of information and data on alternative and renewable fuels, advanced vehicles, fuel-saving strategies, and emerging transportation technologies. The data includes Biodiesel (B20 and above), Compressed Natural Gas (CNG), Electric, Ethanol (E85), Hydrogen, Liquefied Natural Gas (LNG), Propane (LPG), and Renewable Diesel (R20 and above) fuel type locations.

Government Publication Date: Aug 30, 2023

Superfunds Consent Decrees:

[CONSENT DECREES](#)

This list of Superfund consent decrees is provided by the Department of Justice, Environment & Natural Resources Division (ENRD) through a Freedom of Information Act (FOIA) applicable file. This listing includes Consent Decrees for CERCLA or Superfund Sites filed and/or as proposed within the ENRD's Case Management System (CMS) since 2010. CMS may not reflect the latest developments in a case nor can the agency guarantee the accuracy of the data. ENRD Disclaimer: Congress excluded three discrete categories of law enforcement and national security records from the requirements of the FOIA; response is limited to those records that are subject to the requirements of the FOIA; however, this should not be taken as an indication that excluded records do, or do not, exist.

Government Publication Date: Apr 19, 2023

Air Facility System:

[AFS](#)

This EPA retired Air Facility System (AFS) dataset contains emissions, compliance, and enforcement data on stationary sources of air pollution. Regulated sources cover a wide spectrum; from large industrial facilities to relatively small operations such as dry cleaners. AFS does not contain data on facilities that are solely asbestos demolition and/or renovation contractors, or landfills. ECHO Clean Air Act data from AFS are frozen and reflect data as of October 17, 2014; the EPA retired this system for Clean Air Act stationary sources and transitioned to ICIS-Air.

Government Publication Date: Oct 17, 2014

Registered Pesticide Establishments:

[SSTS](#)

This national list of active EPA-registered foreign and domestic pesticide and/or device-producing establishments is based on data from the Section Seven Tracking System (SSTS). The Federal Insecticide, Fungicide, and Rodenticide Act (FIFRA) Section 7 requires that each producing establishment must place its EPA establishment number on the label or immediate container of each pesticide, active ingredient or device produced. An EPA establishment number on a pesticide product label identifies the EPA registered location where the product was produced. The list of establishments is made available by the U.S. Environmental Protection Agency (EPA).

Government Publication Date: Mar 1, 2023

Polychlorinated Biphenyl (PCB) Transformers:

[PCBT](#)

Locations of Transformers Containing Polychlorinated Biphenyls (PCBs) registered with the United States Environmental Protection Agency. PCB transformer owners must register their transformer(s) with EPA. Although not required, PCB transformer owners who have removed and properly disposed of a registered PCB transformer may notify EPA to have their PCB transformer de-registered. Data made available by EPA.

Government Publication Date: Oct 15, 2019

Polychlorinated Biphenyl (PCB) Notifiers:

[PCB](#)

Facilities included in the national list of facilities that have notified the United States Environmental Protection Agency (EPA) of Polychlorinated Biphenyl (PCB) activities. Any company or person storing, transporting or disposing of PCBs or conducting PCB research and development must notify the EPA and receive an identification number.

Government Publication Date: Mar 20, 2023

State

Spills Incidents Database:

[SPILLS](#)

Spill incidents reported to the Emergency Response Program in the Indiana Department of Environmental Management (IDEM).

Government Publication Date: Mar 1, 2023

Historic Spill Incidents:

[HIS SPILLS](#)

Spill occurrences reported to the Emergency Response Unit in the Indiana Department of Environmental Management (IDEM) prior to December 3, 2010.

Government Publication Date: Dec 3, 2010

Hazardous Waste Sites:

[HAZ WASTE SITES](#)

A list of hazardous waste sites extracted from Virtual File Cabinet.

Government Publication Date: Jul 31, 2022

Hazardous Waste Treatment, Storage, and/or Disposal Facilities:

[TSDf](#)

List of hazardous waste management facilities which receive hazardous waste for treatment, storage or disposal. This list is made available by the Indiana Department of Environmental Management (IDEM).

Government Publication Date: Nov 13, 2019

Industrial Waste Sites:

[INDUSTRIAL WASTE](#)

List of industrial waste site locations in Indiana, made available by the Indiana Department of Environmental Management (IDEM) Office of Land Quality.

Government Publication Date: Aug 4, 2013

Virtual File Cabinet Facility List:

[VFC FACILITIES](#)

The Indiana Department of Environmental Management (IDEM) has made the agency's public records accessible through the Virtual File Cabinet (VFC). This is a list of VFC records falling under the following programs: Excess Liability Trust Fund (ELTF), Site Investigation, Superfund, Emergency Response, Drug Lab Cleanup, and Office of Land Quality (OLQ).

Government Publication Date: Jul 31, 2022

Clandestine Labs:

[CDL](#)

A list of Clandestine Labs reported to the Indiana State Police. This list is made available by the Indiana State Police Methamphetamine Suppression Section (MSS).

Government Publication Date: Oct 10, 2022

Cleaned Clandestine Drug Labs:

[CLEANED CDL](#)

This list of certified cleaned meth lab locations is provided by the Indiana Department of Environmental Management (IDEM).

Government Publication Date: Aug 4, 2023

Confined Animal Feeding Operation Permits:

[FEEDLOTS](#)

This dataset, provided by the Indiana Department of Environmental Management (IDEM), consists of Confined Feeding Operations and Concentrated Animal Feeding Operations with a size designation of animals that IDEM regulates for environmental concerns, as required by Indiana Code 13-18-10.

Government Publication Date: Dec 3, 2021

Tier II Facilities:

[TIER 2](#)

List of Tier II facilities that have reported to the Indiana Department of Environmental Management (IDEM). Requirements of Tier II facilities are determined based on the Emergency Planning and Community Right to Know Act (EPCRA).

Government Publication Date: Dec 31, 2018

Office of Indiana State Chemist Database:

[CHEM](#)

This list of Pesticide/Fertilizer Applicators and Restricted Use Pesticide (RUP) Dealers is maintained by Office of Indiana State Chemist at Purdue University. RUP Dealer Registration is required of any firm that sells or offers to sell RUP to end users (certified applicators) of those pesticides. A RUP dealer registration is not required if the location is used solely to store pesticides.

Government Publication Date: Oct 30, 2018

Tribal

No Tribal additional environmental record sources available for this State.

County

No County additional environmental record sources available for this State.

Definitions

Database Descriptions: This section provides a detailed explanation for each database including: source, information available, time coverage, and acronyms used. They are listed in alphabetic order.

Detail Report: This is the section of the report which provides the most detail for each individual record. Records are summarized by location, starting with the project property followed by records in closest proximity.

Distance: The distance value is the distance between plotted points, not necessarily the distance between the sites' boundaries. All values are an approximation.

Direction: The direction value is the compass direction of the site in respect to the project property and/or center point of the report.

Elevation: The elevation value is taken from the location at which the records for the site address have been plotted. All values are an approximation. Source: Google Elevation API.

Executive Summary: This portion of the report is divided into 3 sections:

'Report Summary'- Displays a chart indicating how many records fall on the project property and, within the report search radii.

'Site Report Summary'-Project Property'- This section lists all the records which fall on the project property. For more details, see the 'Detail Report' section.

'Site Report Summary-Surrounding Properties'- This section summarizes all records on adjacent properties, listing them in order of proximity from the project property. For more details, see the 'Detail Report' section.

Map Key: The map key number is assigned according to closest proximity from the project property. Map Key numbers always start at #1. The project property will always have a map key of '1' if records are available. If there is a number in brackets beside the main number, this will indicate the number of records on that specific property. If there is no number in brackets, there is only one record for that property.

The symbol and colour used indicates 'elevation': the red inverted triangle will dictate 'ERIS Sites with Lower Elevation', the yellow triangle will dictate 'ERIS Sites with Higher Elevation' and the orange square will dictate 'ERIS Sites with Same Elevation.'

Unplottables: These are records that could not be mapped due to various reasons, including limited geographic information. These records may or may not be in your study area, and are included as reference.

APPENDIX C-2: Regulatory Records - General Public Records

02-07-21-200-006.000-073

Ridgebrook Hills LLC

2737 W WASHINGTON CENTER 415, Mobile Home Park

073 LARGE MH PARKS/907 1/4

General Information

Parcel Number 02-07-21-200-006.000-073

Local Parcel Number 80-0021-0065

Tax ID:

Routing Number - - -

Property Class 415 RENTAL Mobile Home Park

Year: 2023

Location Information

County Allen

Township WASHINGTON TOWNSHIP

District 073 (Local 080) 073 FT WAYNE WASHINGTON (80

School Corp 0235 FORT WAYNE COMMUNITY

Neighborhood 90715-073 073 LARGE MH PARKS

Section/Plat 0021

Location Address (1) 2737 W WASHINGTON CENTER RD

Zoning

Subdivision

Lot

Market Model C&I | Mobile Home Parks | Park Ow

Characteristics

Topography Flood Hazard

Public Utilities ERA

Streets or Roads TIF

Neighborhood Life Cycle Stage Other

Printed Thursday, April 13, 2023 Review Group 2020

Ownership

Ridgebrook Hills LLC 51 W Center St Ste 600 Orem, UT 84057

Legal

146.96 A Irr Tract Pt of SW 1/4 Sec 21 lying N of I69 & Pt Fri NE 1/4 W of RR & Pt E 1/2 NW 1/4 lying N I69



Transfer of Ownership

Table with columns: Date, Owner, Doc ID, Code, Book/Page, Adj Sale Price, V/I. Rows include Ridgebrook Hills LLC, INFW Ridgebrook MH, Eventide LLC 24.9974, RBVH LLC, and John Dehner Inc.

Notes

11/19/2008 DBA: AKA - RIDGEBROOK MOBILE HOME PARK (388 sites) & VALLEY HILLS WEST MH PARK-- 740 SITES

Commercial Valuation Records (Work In Progress values are not certified values and are subject to change)

Table with columns: Assessment Year, Reason For Change, As Of Date, Valuation Method, Equalization Factor, Notice Required, Land, Land Res (1), Land Non Res (2), Land Non Res (3), Improvement, Imp Res (1), Imp Non Res (2), Imp Non Res (3), Total, Total Res (1), Total Non Res (2), Total Non Res (3). Rows for years 2023, 2022, 2021, 2020.

Land Data (Standard Depth: Res 120', CI 120' Base Lot: Res 0' X 0', CI 0' X 0')

Table with columns: Land Type, Pricing Method, Soil ID, Act Front., Size, Factor, Rate, Adj. Rate, Ext. Value, Infl. %, Res Elig %, Market Factor, Value. Rows for lots 11 and 82.

Land Computations

Table with columns: Computation Name, Value. Rows include Calculated Acreage (146.96), Actual Frontage (0), Developer Discount, Parcel Acreage (146.93), 81 Legal Drain NV (0.00), 82 Public Roads NV (2.94), 83 UT Towers NV (0.00), 9 Homesite (0.00), 91/92 Acres (0.00), Total Acres Farmland (143.99), Farmland Value (\$0), Measured Acreage (0.00), Avg Farmland Value/Acre (0.0), Value of Farmland (\$0), Classified Total (\$0), Farm / Classified Value (\$0), Homesite(s) Value (\$0), 91/92 Value (\$0), Supp. Page Land Value, CAP 1 Value (\$0), CAP 2 Value (\$5,040,800), CAP 3 Value (\$0), Total Value (\$5,040,800).

General Information

Occupancy	C/I Building	Pre. Use	Hotel/Motel Service
Description	C/I Building C 01	Pre. Framing	Wood Joist
Story Height	1	Pre. Finish	Finished Open
Type	N/A	# of Units	0

SB	B	1	U
-----------	----------	----------	----------

Wall Type	1: 1(100'),2(100')
Heating	2040 sqft
A/C	2040 sqft
Sprinkler	

Plumbing RES/CI

	#	TF	#	TF
Full Bath	0	0	0	0
Half Bath	0	0	0	0
Kitchen Sinks	0	0	0	0
Water Heaters	0	0	7	7
Add Fixtures	0	0	7	7
Total	0	0	7	7

Roofing

<input type="checkbox"/> Built Up	<input type="checkbox"/> Tile	<input type="checkbox"/> Metal
<input type="checkbox"/> Wood	<input type="checkbox"/> Asphalt	<input type="checkbox"/> Slate
<input type="checkbox"/> Other		

GCK Adjustments

<input type="checkbox"/> Low Prof	<input type="checkbox"/> Ext Sheat	<input type="checkbox"/> Insulatio
<input type="checkbox"/> SteelGP	<input type="checkbox"/> AluSR	<input type="checkbox"/> Int Liner
<input type="checkbox"/> HGSR	<input type="checkbox"/> PPS	<input type="checkbox"/> Sand Pnl

Exterior Features


Description	Area	Value
-------------	------	-------

Special Features

Description	Value
Can, CT 368sqft	\$10,330

Other Plumbing

Description	Value
-------------	-------



Floor/Use Computations

Pricing Key	GCR
Use	HOSERV
Use Area	2400 sqft
Area Not in Use	0 sqft
Use %	100.0%
Eff Perimeter	200'
PAR	8
# of Units / AC	0 / N
Avg Unit sz dpth	
Floor	1
Wall Height	9'
Base Rate	\$105.88
Frame Adj	\$0.00
Wall Height Adj	\$0.00
Dock Floor	\$0.00
Roof Deck	\$0.00
Adj Base Rate	\$105.88
BPA Factor	1.00
Sub Total (rate)	\$105.88
Interior Finish	\$0.00
Partitions	\$0.00
Heating	(\$1.34)
A/C	(\$1.10)
Sprinkler	\$0.00
Lighting	\$0.00
Unit Finish/SR	\$0.00
GCK Adj.	\$0.00
S.F. Price	\$103.45
Sub-Total	
Unit Cost	\$0.00
Elevated Floor	\$0.00
Total (Use)	\$248,280

Building Computations

Description	Value	Description	Value
Sub-Total (all floors)	\$248,280	Garages	\$0
Racquetball/Squash	\$0	Fireplaces	\$0
Theater Balcony	\$0	Sub-Total (building)	\$269,810
Plumbing	\$11,200	Quality (Grade)	\$1
Other Plumbing	\$0	Location Multiplier	0.93
Special Features	\$10,330	Repl. Cost New	\$250,923
Exterior Features	\$0		

Summary of Improvements

Description	Res Eligibl	Story Height	Construction	Grade	Year Built	Eff Year	Eff Co Age nd	Base Rate	LCM	Adj Rate	Size	RCN	Norm Dep	Remain. Value	Abn Obs	PC	Nbhd	Mrkt	Improv Value
1: C/I Building C 01	0%	1	Brick	C	1968	1968	55 A		0.93		2,400 sqft	\$250,923	80%	\$50,180	0%	100%	1.0000	1.0000	\$50,200
2: Fencing C 01	0%	1	9 Gauge Galvaniz	C	1968	1968	55 A	\$15.94	0.93	\$18.53	342' x 6'	\$6,339	80%	\$1,270	0%	100%	1.0000	1.0000	\$1,300
3: Guardrail C 01	0%	1		C-1	1968	1968	55 A	\$23.76	0.93	\$20.99	80'	\$1,679	80%	\$340	0%	100%	1.0000	1.0000	\$300
4: Mobile Home Park C 0	0%	1		A	1968	1968	55 A	\$16,26	0.93	\$15,12	387 Sites	\$5,852,137	55%	\$2,633,460	0%	100%	1.0000	1.5000	\$3,950,200
5: Paving C 01	0%	1	Asphalt	C	1980	1980	43 A	\$2.81	0.93	\$2.61	16,239 sqft	\$42,437	80%	\$8,490	0%	100%	1.0000	1.0000	\$8,500
6: Swimming Pool, Compl	0%	1		C	1968	1968	55 A	\$75.50	0.93	\$70.22	1,000 sqft	\$91,831	75%	\$22,960	0%	100%	1.0000	1.0000	\$23,000
7: Utility Shed (12x12)	0%	1	SV	D	1968	1968	55 A		0.93		12'x12'		65%		0%	100%	1.0000	1.0000	\$600
8: Utility Shed (8x10)	0%	1	SV	D	2013	2013	10 A		0.93		8'x10'		30%		0%	100%	1.0000	1.0000	\$300
9: Utility Shed (9x12)	0%	1	SV	D	1968	1968	55 A		0.93		9'x12'		65%		0%	100%	1.0000	1.0000	\$500

General Information

Occupancy Single Wide
Description Maint office Single Wi
Story Height 0
Style N/A
Finished Area Finished Area
Make

Floor Finish

Earth Tile
 Slab Carpet
 Sub & Joist Unfinished
 Wood Other
 Parquet

Wall Finish

Plaster/Drywall Unfinished
 Paneling Other
 Fiberboard

Roofing

Built-Up Metal Asphalt Slate Tile
 Wood Shingle Other

Exterior Features

Description	Area	Value
-------------	------	-------



Plumbing

#	TF
Full Bath	0 0
Half Bath	0 0
Kitchen Sinks	0 0
Water Heaters	0 0
Add Fixtures	0 0
Total	0 0

Accommodations

Bedrooms
Living Rooms
Dining Rooms
Family Rooms
Total Rooms

Heat Type



Specialty Plumbing

Description	Count	Value
-------------	-------	-------

Cost Ladder

Floor Constr	Base	Finish	Value	Totals
1	660	660	\$22,868	
2				
3				
4				
1/4				
1/2				
3/4				
Attic				
Bsmt				
Crawl				
Slab				

Total Base \$22,868

Adjustments Row Type Adj.

Skirting (+)		\$785
Foundation (+)		\$0
Rec Room (+)		
Loft (+)		
Fireplace (+)		\$0
No Heating (-)		\$0
A/C (+)		\$0
No Elec (-)		
Plumbing (+ / -)	-1*Full + 0*Half + -2*Fixt	(\$3,000)
Spec Plumb (+)		\$0
Elevator (+)		

Sub-Total, One Unit \$20,652

Sub-Total, 1 Units

Exterior Features (+)	\$0	\$20,652
Garages (+) 0 sqft	\$0	\$20,652
Quality and Design Factor (Grade)		0.70
Location Multiplier		
Replacement Cost		\$14,460

Summary of Improvements

Description	Res Eligibl	Story Height	Construction	Grade	Year Built	Eff Year	Eff Co Age nd	Base Rate	LCM	Adj Rate	Size	RCN	Norm Dep	Remain. Value	Abn Obs	PC	Nbhd	Mrkt	Improv Value
1: Maint office Single Wid	0%	1		Econo	1975	1975	48 P		0.00		12x55	\$14,460	95%	\$720	0%	100%	1.0000	1.0000	\$700
2: Barn, Pole (T3) (27x52	0%	1	SV	D	1968	1968	55 A		0.93		27' x 52' x 10'		65%		100%	100%	1.0000	0.6500	\$0
3: Canopy (free standing)	0%	1		D	2015	2015	8 A		0.93		12'x19'	\$967	10%	\$870	0%	100%	1.0000	1.0000	\$900
4: Fencing (0sqft)	0%	1	9 Gauge Galvaniz	C	2019	2019	4 A	\$15.94	0.93	\$18.53	730' x 6'	\$14,609	35%	\$9,500	0%	100%	1.0000	1.0000	\$9,500
5: Fencing C 01 (perimete	0%	1	9 Gauge Galvaniz	C	1970	1970	53 A	\$15.94	0.93	\$18.53	400' x 6'	\$7,414	80%	\$1,480	100%	100%	1.0000	1.0000	\$100
6: Fencing C 01 (playgrou	0%	1	Aluminium	C	1968	1968	55 A	\$28.91	0.93	\$26.89	300' x 4'	\$8,066	80%	\$1,610	100%	100%	1.0000	1.0000	\$100
7: Mobile Home Park C 0	0%	1		A	1968	1968	55 A	\$16,26	0.93	\$15,12	352 Sites	\$5,322,874	55%	\$2,395,290	0%	100%	1.0000	1.5000	\$3,592,900
8: Utility Shed (168sqft)	0%	1		C	2018	2018	5 A	\$20.94	0.93	\$19.47	12'x14'	\$3,272	20%	\$2,620	0%	100%	1.0000	1.0000	\$2,600



OUR WATER

2023 Annual Drinking Water Quality Report THREE RIVERS FILTRATION PLANT



Letter from Kumar Menon, Director of City Utilities

I am pleased to present the Water Quality Report for 2022. I am proud of our team and their diligence in ensuring we produce high-quality, safe drinking water with the pressure needed for fire protection, business and family needs. As this report details, test results for 2022 show our drinking water met or was better than the water quality standards established by the U.S. Environmental Protection Agency.

At our Three Rivers Filtration Plant, we perform continuous water testing every minute of the day. We run more than 50,000 tests daily in our lab and through our automation processes.

Whether it is for your morning shower, operating a business, or fighting fires, our dedicated team maintains and delivers water through nearly 1,500 miles of water mains throughout an area of 180 square miles in Allen, Wells and Whitley counties.



We continue our commitment to replacing aging infrastructure, building infrastructure to increase reliability, supporting neighborhoods and businesses, and constructing new infrastructure where needed to promote economic development and job growth.

A top priority remains the removal of privately-owned residential lead service lines. Our Lead Service Replacement program aggressively sought and received \$13 million of federal funding to help homeowners, through 10-year loans, replace their lead service lines. Our program bids pipe replacement in bulk, thus lowering the costs.

Water is essential to our lives. We depend on it to run our homes and businesses and rely on it for our health and safety. Nearly every day in the news, we hear of our fellow Americans struggling to find water. In our region, we have plenty of water, and I can assure you our team does everything possible to protect our water supply. In fact, we've never dipped into our reservoir to provide water to our customers. Our long-range planning provides resiliency and reliability to our operations and, more importantly, you — our customers.

Our core mission is to supply clean, safe and abundant water reliably to every customer. It is work we do with the utmost care — a responsibility we take very seriously. City Utilities' team is pledged to meet your and your family's expectations every day.

Reliable. Responsible. Resilient. City Utilities.

Where Does Our Water Come From?

Water provided to customers of City Utilities comes from the St. Joseph River. Water flows into the river from more than 694,000 acres in northeast Indiana, northwest Ohio and a small part of south-central Michigan. The primary land use in the watershed is agricultural.

The Utility draws an average of about 36 million gallons of water daily from the river. This "raw" water is treated, filtered and tested at the Three Rivers Filtration Plant before it is distributed to customers.



The Indiana Department of Environmental Management (IDEM) has conducted a Source Water Assessment for City Utilities' water supply. The Source Assessment has identified potential sources of contamination. The report also analyzes the hydrological conditions that may affect the susceptibility of the water supply to potential contaminants. You may obtain more information concerning this Source Water Assessment by calling 427-1234 to connect with City Utilities.

City Utilities' Mission

To support public safety and public health and enhance regional economic development by delivering high quality, affordable water, wastewater and stormwater services in ways that protect the environment.

Water Qualities that Matter to You

City Utilities is committed to providing great water and adjusting the water treatment process as necessary to ensure consistency in water quality. However, occasionally, the river and its compounds can cause a change in the taste and odor of our water. Employees at the Three Rivers Filtration Plant work diligently to anticipate these changes in river water quality. Their priority is to ensure the water is safe to drink, and then they adjust the treatment process to remove as much of the taste and odor as possible from the water. This is done by adding powdered activated carbon to the treatment process and adjusting the balance between various disinfecting chemicals used. For more information on drinking water's taste and odor, contact City Utilities by calling 427-1234 or visit our website, where we post an indicator of our water's current taste and odor at utilities.cityoffortwayne.org/drinking-water.



The feel of water is determined by the softness. The plant softens the water sent to customers using powdered calcium hydroxide (lime). The lime causes a chemical reaction that helps to remove calcium and magnesium – the naturally occurring minerals that cause hardness in water. Water hardness is measured in milligrams of calcium and magnesium per liter. Very soft water may be from 0-75 mg/L of hardness. Hard water has between 150 and 300 mg/L of hardness. Fort

Wayne's water had an average hardness of 122 mg/l in 2022 and is considered moderately soft.

Soaps and detergents create more suds with moderately softer water, so you use less. Softer water has been found to extend the life of water-using appliances such as ice makers and dishwashers by as much as 30%.

The Board of Public Works reviews and approves contracts for utility construction projects that impact how your drinking water is treated. The Board meets every Tuesday at noon at Citizens Square, 200 E. Berry Street, Fort Wayne, Indiana. The meetings are open to the public and are on Public Access TV.

— MyWater —

Our process of switching out nearly 106,000 customer water meters near the end of their useful life is about 45 percent complete. The new meter gives customers more ability to monitor and manage their water usage. Customers can use the MyWater portal 24/7. This system can prevent unexpected charges on your City Utilities bill by alerting you when your bill hits a certain amount each month. To access the portal, visit mywater.cityoffortwayne.org

Information about Lead

Lead in drinking water usually comes from materials and components in water service lines and interior plumbing; therefore, lead levels in water may increase because of the kinds of pipes and plumbing fixtures in homes and businesses. Per information City Utilities has to date, homes built before approximately 1937 likely have lead lines, and the Environmental Protection Agency says homes built before 1987 could have lead soldering in their interior plumbing.

City Utilities uses orthophosphate in our treatment process as a protective layer to reduce the potential for lead to leach from small-diameter lead



▲ Homes built before 1937 are likely to have lead service lines. Homes built before 1981 may have lead service lines.

service lines and home plumbing into drinking water. The best way to protect against lead exposure is to replace a lead service line and install lead-free plumbing in your home. City Utilities has a lead service line replacement program where we can help you replace your line if it is lead. Please call (260) 427-1234 or visit utilities.cityoffortwayne.org/customers/lead-service-line-replacement/ for further information about this City program.

City Utilities also helps customers replace their privately owned lead service lines. Our program utilizes bulk pricing to reduce the costs of the replacement, allows residential properties to pay over ten years, and now has income-based assistance, which can reduce the total costs by up to 90%, depending on household income. To date, we've loaned more than \$500,000 for replacements. In 2023, three sizable lead replacement projects are planned, coordinating work with hundreds of property owners to get their pipes replaced. Our outreach involved mailings printed in English, Spanish, and Burmese, phone calls, and door-to-door neighborhood connections. So far, almost 300 property owners have shown interest in participating in the projects starting this year.

Elevated levels of lead can cause serious health problems, especially for pregnant women and young children. City Utilities intends to continue to treat with orthophosphate, but until you can eliminate the lead in your service line and your private plumbing, you can minimize your potential for lead exposure by letting the water run before using it for drinking or cooking. Turn on the cold water and let it run for 30 seconds to two minutes before you use the water for drinking or cooking. If you are concerned about the level of lead in your water, you may wish to have your water tested by a private laboratory. Information on lead in drinking water, testing methods, and other steps you can take to minimize exposure to lead are available from the Safe Drinking Water Hotline at 1 (800) 426-4791 or at www.epa.gov/safewater/lead

Drinking Water and Your Health

Some people may be more vulnerable to contaminants in drinking water than the general population. For example, immunocompromised individuals, such as people with cancer undergoing chemotherapy, people who have undergone organ transplants, people with HIV/AIDS or other immune system disorders, and some older adults and infants, can be particularly at risk for infections. These people should seek advice about drinking water from their healthcare providers.

Cryptosporidium is a microbial pathogen that may be found in surface water such as rivers, lakes and streams throughout the United States. Ingestion of Cryptosporidium may cause cryptosporidiosis, an abdominal infection. Symptoms include nausea, diarrhea and abdominal cramps. Cryptosporidium oocysts must be ingested to cause disease, and the illness may spread through means other than drinking water. Most healthy individuals can overcome the disease within a few weeks. However, immunocompromised people, infants, small children, and older adults are at greater risk of having cryptosporidiosis advance into a life-threatening illness.



Guidelines from the US EPA and Centers for Disease Control and Prevention on appropriate means to lessen the risk of infection by Cryptosporidium and other microbial contaminants are available from the Safe Drinking Water Hotline at 1-800-426-4791.

In 2022, the highest level of Cryptosporidium in the river water coming into our water filtration plant before it was treated was 0.414 oocysts per liter of water. Cryptosporidium was NEVER found in the drinking water that City Utilities sent out to its customers, as is required by federal standards. That means that 100% of the time, City Utilities' water treatment process was able to remove or deactivate these "germs."

Convenient Payment Options

City Utilities has many ways for customers to pay their bills. In 2022, we partnered with Walmart to allow customers to pay closer to where they live by paying at any of the five Walmart stores in Fort Wayne. The payments will post immediately to an account. Customers can pay from home on the City Utilities website at utilities.cityoffortwayne.org, using E-Check, credit card. Additionally, payments can be made using Amazon Pay, PayPal, Venmo, or by phone at 427-1234 using a credit/debit card or E-Check. Additionally, two Kiosks, one inside and one outside of Citizens Square, 200 East Berry Street, take payments that post immediately to your account and accept cash, check, or card. The location outside the building is available 24/7, every day of the year.



Sources of Drinking Water

The sources of drinking water (both tap and bottled) include rivers, lakes, streams, ponds, reservoirs, springs and wells. As water travels over the surface of the land or through the ground, it dissolves naturally occurring minerals and, in some cases, radioactive material, and can pick up substances resulting from the presence of animals or from human activity.

Contaminants that may be present in source water include:

- Microbial contaminants, such as viruses and bacteria, which may come from sewage treatment plants, septic systems, agricultural livestock operations and wildlife.
- Inorganic contaminants, such as salts and metals, which can be naturally-occurring or result from urban stormwater runoff, industrial or domestic wastewater discharges, oil and gas production, mining, or farming.
- Pesticides and herbicides, which may come from a variety of sources such as agriculture, urban stormwater runoff and residential land uses.
- Organic chemical contaminants, including synthetic and volatile organic chemicals, which are byproducts of industrial processes and petroleum production and can also come from gas stations, urban stormwater runoff and septic systems.
- Radioactive contaminants, which can be naturally-occurring or be the result of oil and gas production and mining activities.

Investing to Keep Water Flowing

City Utilities has continued to invest in projects to improve our services to our customers. In 2022, we invested \$100 million in neighborhood system upgrades.

Continuing our commitment to replacing 70 miles of aged water pipes in five years, we placed new water mains in the Oakhurst, Tamarack, and Centerhurst neighborhoods in 2022. We also bid to replace an additional 3.6 miles of pipe in East Central, West Central and Wildwood Park neighborhoods.



City Utilities responded to a need in the community and began extending our water service to the Covington Dells neighborhood – which petitioned for access to our excellent drinking water – as well as the area around Flaugh and Arcola Road and US 30, which paves the way for future development.

In 2022, when the town of Grabill, our Northeast neighbors, faced expensive water system upgrades, the town was able to reach an agreement with City Utilities to connect their water system to our water supply and save the community money.



In June, we installed a new 500,000-gallon water tower on White Oak Drive, which stands at 175 feet. We also rehabilitated the 150-foot, 500,000-gallon water tower on Dupont Road, adding a fresh coat of paint and a new mixer.

The ongoing construction of our underground infrastructure projects are essential for our customers and support our commitment to improving and strengthening the neighborhoods we serve.

Testing Our Water

To ensure that tap water is safe to drink, the United States Environmental Protection Agency (US EPA) sets regulations limiting the number of certain contaminants in water that come from public water systems. Food and Drug Administration (FDA) regulations establish limits for contaminants in bottled water, which must provide the same protection for public health. The US EPA also requires that public water systems make an annual report, such as this one, to all of their customers. Bottled water producers don't face the same requirement to share information regularly.

The US EPA and the State of Indiana require City Utilities to regularly test the drinking water we produce and send it out to make sure that it remains safe. Drinking water, including bottled water, may reasonably be expected to contain at least small amounts of some contaminants. However, the presence of these contaminants in drinking water at a level below the limits set by regulatory agencies does not indicate that the water poses a health risk.

The table to the right shows substances that are regulated by the US EPA that were detected in our finished drinking water between January 1 and December 31, 2022. City Utilities tests for many other substances, but because they were not detected, they are not reported here. Some tests are required only once per year because the US EPA and the State of Indiana have determined that the concentration of these substances does not change frequently. The table has no range of results for tests that are required only once a year.

City Utilities also tests for many substances that are not regulated. Monitoring unregulated contaminants helps the US EPA determine where certain contaminants occur and whether the agency should consider regulating those in the future.

Visit utilities.cityoffortwayne.org for more information.

Awards in 2022

- Alliance of Indiana Rural Water – Best Tasting Water in Indiana
- Berkeley Springs International Water Tasting – 4th place Municipal Water Category
- Association of Metropolitan Water Agencies – Sustainable Water Utility Management Award



One of four utilities in US to win the Sustainable Management Award

Having Trouble Paying Your Bill?

We know that sometimes things come up that make it difficult to pay a bill. Our Customer Support Representatives can help you make payment arrangements before a late charge or disconnection occurs. You can reach us at (260) 427-1234, Monday through Friday, from 7:30 a.m. to 5:30 p.m. Our team can assist you in English, Spanish, and Burmese.



How to Read the Water Quality Table

Maximum Contaminant Level Goal (MCLG):

The level of a contaminant in drinking water below which there is no known or expected risk to health. MCLGs allow for a margin of safety.

Maximum Contaminant Level (MCL):

The highest level of a contaminant that is allowed in drinking water. MCLs are set as close to the MCLGs as feasible using the best available treatment technology.

Treatment Technique (TT):

A required process intended to reduce the level of a contaminant in drinking water.

Action Level (AL):

The concentration of a contaminant which, if exceeded, triggers treatment or other requirements that a water system must follow.

Detected Level:

The highest level of a contaminant detected for comparison against the accepted level. The detected level could be the highest single measurement or it may be an average, depending on the peak level of a contaminant.

Range:

The lowest to highest values for all samples tested for each contaminant. If only one sample is tested, no range is listed.

HA: Health Advisory level.

NA: Not applicable.

MNR: Monitoring not required but recommended.

ppm: Parts per million or milligrams per liter (mg/L).

ppb: Parts per billion or micrograms per liter (ug/L).

NTU:

Nephelometric Turbidity Units. A measure of water's cloudiness and an indicator of the effectiveness of the water filtration process.

%: Percent of monthly samples that were positive.

Oocyst:

A fertilized gamete of a parasitic organism's sporozoans that is enclosed in a thick wall.



Chemists - Michele Gerke, Steve Hinkleman

Water Quality Table

Contaminants	Units	MCLG	MCL	Compliance Achieved	Highest Level Detected in Your Water	Range	Typical Sources
Disinfectants & Disinfection By-Products							
Chlorine	ppm	4	4	Yes	2.09	1.53 - 2.09	Additive used in drinking water treatment process to control bacteria
Chlorine Dioxide	ppb	800	800	Yes	190	38 - 190	Additive used in drinking water treatment process to control bacteria
Chlorite	ppm	0.8	1	Yes	0.82	0.41 - 0.82	By-product of drinking water disinfection
Haloacetic Acids (HAA5)	ppb	NA	60	Yes	21.0	4.5 - 31.8	By-product of drinking water disinfection
					Highest LRAA at site #9		NOTE: compliance is based on each location's running annual average (LRAA). The location running annual average for the site with the highest individual result of 31.8 was 20.4
Total Organic Carbon (TOC)	mg/L	NA	TT	Yes	The percentage of TOC was measured each month and the system met the TOC removal requirements	NA	Naturally present in the environment
TTHMs (Total Trihalomethanes)	ppb	NA	80	Yes	33.9	17.9 - 60.4	By-product of drinking water disinfection
					Highest LRAA at site #12		NOTE: compliance is based on each location's running annual average (LRAA). The location running annual average for the site with the highest individual result of 60.4 was 33.9
Inorganic Compounds							
Fluoride	ppm	4	4	Yes	0.84	0.37 - 0.84	Erosion of natural deposits; water additive that promotes strong teeth; discharge from fertilizer and aluminum factories
Nitrate (measured as Nitrogen)	ppm	10	10	Yes	2.029	0.140 - 2.029	Runoff from fertilizer use; leaching from septic systems; sewage discharge; erosion of natural deposits
Nitrite (measured as Nitrogen)	ppm	1	1	Yes	0.076	0 - 0.076	Runoff from fertilizer use; leaching from septic systems; sewage discharge; erosion of natural deposits
Sodium	ppm	0	NONE	NA	28	11 - 28	Naturally present in the environment
Barium	ppm	2	2	Yes	0.031	0.0077 - 0.0310	Discharge of drilling wastes; discharge from metal refineries; erosion of natural deposits
Chromium	ppb	100	100	Yes	0.91	0 - 0.91	Discharge from steel and pulp mills; erosion of natural deposits
Cyanide	ppb	200	200	Yes	5.5	Only one test is required per year	Discharge from plastic and fertilizer factories and steel/metal factories
Thallium	ppb	0.5	2	Yes	0.0	0.0 - 0.0	Discharge from electronics, glass, leaching from ore-processing sites, drug factories
Microbiological Contaminants							
Total Coliform	% of positive samples monthly	0	5	Yes	4.9	0 - 4.9	Naturally present in the environment
E.coli	Total # of positive E.coli samples	0	A routine sample tested positive for E.coli. Repeat samples tested negative.	Yes	1	NA	Naturally present in the environment
Turbidity	Lowest % meeting limit of 0.3 NTU	100	95	Yes	100	NA	Soil runoff
Turbidity		NA	TT - 1 NTU	Yes	0.17	NA	Soil runoff
Cryptosporidium	oocysts/100 L	0	TT	NA	0	NA	Human and animal fecal waste
Source (Raw) water Cryptosporidium	oocysts/ L	NA	NA	NA	0.414	0 - 0.414	Human and animal fecal waste
Volatile Organic Compounds							
NA							
Synthetic Organic Compounds Regulated							
Atrazine	ppb	3	3	Yes	0.14	0 - 0.14	Runoff of herbicide used on row crops
Simazine	ppb	4	4	Yes	0.096	0 - 0.096	Runoff of herbicide used on row crops
2,4-D	ppb	70	70	Yes	0.76	0.0 - 0.76	Runoff of herbicide used on row crops
Unregulated Compounds							
Average							
Metolachlor	ppb	NA	NA	NA	0.18	0.0 - 0.27	Runoff of herbicide used on row crops
Dicamba	ppb	NA	NA	NA	0.15	0.0 - 0.42	Runoff of herbicide used on row crops
Total Hardness	ppm	NA	NA	NA	122	82 - 164	Runoff of limestone and dolomite
Inorganic Contaminants							
90th percentile							
Copper (Jan - June 2022)	ppm	1.3	90% of samples taken below AL = 1.3	Yes	0.0858	Samples taken = 100 samples Exceeding AL = 1	Corrosion of household plumbing systems; erosion of natural deposits
Copper (July - Dec 2022)	ppm	1.3	90% of samples taken below AL = 1.3	Yes	0.0577	Samples taken = 102 samples Exceeding AL = 0	Corrosion of household plumbing systems; erosion of natural deposits
Lead (Jan - June 2022)	ppb	0	90% of samples taken below AL = 15	Yes	4.8	Samples taken = 100 samples Exceeding AL = 3	Corrosion of household plumbing systems; erosion of natural deposits
Lead (July - Dec 2022)	ppb	0	90% of samples taken below AL = 15	Yes	3.1	Samples taken = 102 samples Exceeding AL = 2	Corrosion of household plumbing systems; erosion of natural deposits
Radioactive Contaminants (January 2020)							
Combined Radium 226/228	pCi/L	0	5	Yes	1	1 - 1	Erosion of natural deposits
Gross alpha excluding radon and Uranium	pCi/L	0	15	Yes	0.2	0.2 - 0.2	Erosion of natural deposits

During the first half of 2022, the orthophosphate dose temporarily dipped below the current minimum of 2.7 parts per million on several occasions. While the orthophosphate was continuously fed, the automated feed rate has since been adjusted slightly upwards to meet the current minimum dosing requirement. No adverse health effects are believed to be involved, and City Utilities continued to meet the applicable lead regulatory threshold. City Utilities conducted more than 1400 lead tests during 2022. Although the results of those tests were timely sent to participating customers in the vast majority of instances, some results were inadvertently sent slightly later than what is required by new regulations. City Utilities has subsequently implemented new protocols to ensure timely reporting in all instances. Again, no adverse health effects are believed to be involved.



CITY UTILITIES

Citizens Square, 200 E. Berry, Suite 270
Fort Wayne, IN 46802

PRESORT STANDARD
U.S. POSTAGE
PAID
FORT WAYNE, IN
PERMIT #90

Important Information Sources:

Three Rivers Filtration Plant
260-427-1234
utilities.cityoffortwayne.org

Indiana Department of Environmental
Management (IDEM)
1-888-233-7745
in.gov/idem/cleanwater/2450.htm

EPA's Safe Drinking Water Hotline
1-800-426-4791
<https://www.epa.gov/sdwa>

Protecting Our Rivers Starts with You

Clean Drains Fort Wayne: Be River SmART is a partnership between Friends of the Rivers and City Utilities. It's public art with a mission, prompting everyone to take action to protect our rivers. Trash, debris, grass clippings, pet waste and fertilizer overspray, wash down a storm drain and pollute our rivers. While river pollution is an eyesore, it also affects water quality and aquatic life.

You can help. **Clean the Drains Day on September 23, 2023**, is your chance to be part of the pollution solution. Whether an organization, business, church, neighborhood, family or individual, there's a place for you. Learn more and sign up at cleandrainsfortwayne.org

You can become a Drain Stormer Family by signing up to clear pollution from the storm drains near your home or on your block. Mark them with a reminder medallion. And have some family fun by creating chalk art near your drains. Visit forfw.org/drain-stormer-family/ to learn more and get your family's kit.



▲ Only Rain in the Drain



◀ Families Protect Drains.

Visit forfw.org/drain-stormer-family/ to learn more and get your family's kit.

Ways You Can Help

City Utilities works to help protect our drinking water source, the St. Joseph River, by supporting initiatives like the St. Joseph River Watershed Initiative (SJRWI). The non-profit watershed planning and protection organization works with residents and communities along the St. Joseph River from southern Michigan, northwest Ohio, and the Indiana counties of Steuben, Dekalb and Allen. SJRWI educates property owners, tests river water quality, develops management plans and implements best management practices to reduce pollution going into the river. There are many ways to volunteer. Visit www.sjrwi.org

Fire Protection

Some of our investments in the water system are to increase water capacity and reliability for firefighting. These investments, coupled with the professionalism of the Fort Wayne Fire Department, make Fort Wayne's ISO fire protection rating a Class 2. A community ISO rating helps determine what property owners pay for insurance.



▲ In 2022, City Utilities performed maintenance on 7,943 out of 11,939 fire hydrants in Fort Wayne.

AVISO IMPORTANTE

Este reporte contiene información importante acerca de su agua potable. Haga que alguien lo traduzca para usted, o hable con alguien que lo entienda. En español: 427-1234.

အရေးကြီးသောသတင်း

ဤအချက်အလက်သည် သင့်အတွက်အရေးကြီးသောသတင်းဖြစ်ပြီး အရေးကြီးသော အချက်အလက်များပါဝင်သည်။
အချက်အလက်ကို သင့်အတွက် အသေးပြုပြင်ပါ။ သို့မဟုတ် 427-1234 သို့မဟုတ် ၄၂၅ မှတ်တမ်းတင်ခြင်းဖြင့်
အခြားဘာသာစကားဖြင့် အချက်အလက်များကို သင့်အား အချက်အလက်ပေးပါ။

APPENDIX D: Client Provided Documentation



**ASTM E-1527 PHASE I ENVIRONMENTAL SITE ASSESSMENT
PRE-SURVEY QUESTIONNAIRE AND DISCLOSURE STATEMENT**

Please provide the following information, if available, before the property visit by the consultant. The key site manager should be a person with good knowledge of the uses and physical characteristics of the property, such as a property manager, building manager, the chief physical plant supervisor, or maintenance supervisor.

1. PROPERTY INFORMATION: *(Tab from field to field to enter data. For check boxes use enter or click mouse)*

Property Name: Ridgebrook Hill MHP		Property Address: 2737 West Washington Center Rd	
Property Address:			
City Fort Wayne	State IN	Zip 46818	
Assessor's Parcel Number: 020721200006000073			

2. COMPLETED BY

Signature Al Khleif	Date 11-13-2023
Printed Name Al Khleif	Title Dir of Operations

3. ASTM-REQUIRED INQUIRIES

Property Owner: Name: Ridgebrook Hills LLC Phone: Fax:	
Key Site Manager (Site contact): Name: Nikki Phone: 260-213-1508 Fax:	
If not residential Property, please provide list of tenants, including contact names and phone numbers.	
<i>Use enter or click mouse to put X in Check boxes</i>	
Can you provide a Current Title Abstract for the Property, including a chain of Title? If so, please send documents along with completed questionnaire to NOVA	<input type="checkbox"/> Yes x <input checked="" type="checkbox"/> No
Do you have knowledge of any environmental liens recorded against the Property, or environmentally related Activity and Use Limitations of the Property?	<input type="checkbox"/> Yes x <input checked="" type="checkbox"/> No
Do you have any specialized knowledge that would be material in identifying recognized environmental conditions in connection with the Property?	<input type="checkbox"/> Yes x <input checked="" type="checkbox"/> No
Are you aware of a reduction in the property value due to environmental issues?	<input type="checkbox"/> Yes x <input checked="" type="checkbox"/> No
Please attach explanation of all affirmative answers.	
Please state reason for procuring this Phase 1 ESA: <input type="checkbox"/> Qualify for Innocent Landowner defense to CERCLA Liability. <input type="checkbox"/> Other: (state below)	

4. PLEASE PROVIDE A GENERAL SITE DESCRIPTION BY COMPLETING THE FOLLOWING TABLE:

Legal description/ boundary survey/ plat available (please send to NOVA if "yes")	<input type="checkbox"/> Yes <input checked="" type="checkbox"/> No
Total Property Size 146 acres	Total number of buildings 1
Total square footage of buildings 2400	Date of construction 1968
Dates of significant renovation	

Waste water discharge
x <input type="checkbox"/> Municipal Sanitary Sewer <input type="checkbox"/> On-site septic system <input type="checkbox"/> Other
Potable water source
x <input type="checkbox"/> Community Water Supplier <input type="checkbox"/> On-site well <input type="checkbox"/> Other
Please describe prior use of property, if known:

5. PREVIOUS INVESTIGATIONS:

Have any previous environmental investigations been performed at the site?	
x <input type="checkbox"/> Yes <input type="checkbox"/> No	
INVESTIGATION TYPE	
If yes, please describe conclusions, and attach copy of report(s)	
x <input type="checkbox"/> Phase 1 ESA	
<input type="checkbox"/> Phase 2 ESA	
<input type="checkbox"/> Tank Tightness Testing	
<input type="checkbox"/> Asbestos Survey/ O&M	
<input type="checkbox"/> Radon	
<input type="checkbox"/> Lead-based Paint	
<input type="checkbox"/> Lead in Water	
<input type="checkbox"/> Operations & Maintenance Plan(s)	
<input type="checkbox"/> Other	

6. ON SITE OPERATIONS

Are you aware of any of the following conditions, either past or present, on the site?		
Condition	Response	If yes, please describe
1. Stored Chemicals	<input type="checkbox"/> Yes <input type="checkbox"/> No	
2. Underground Storage Tanks	<input type="checkbox"/> Yes <input type="checkbox"/> No	
3. Aboveground Storage Tanks	<input type="checkbox"/> Yes <input type="checkbox"/> No	
4. Spills or Releases	<input type="checkbox"/> Yes <input type="checkbox"/> No	
5. Dump Areas/ Landfills	<input type="checkbox"/> Yes <input type="checkbox"/> No	
6. Waste Treatment Systems	<input type="checkbox"/> Yes <input type="checkbox"/> No	
7. Clarifiers/ Separators	<input type="checkbox"/> Yes <input type="checkbox"/> No	
8. Air stacks/ Vents/ Odors	<input type="checkbox"/> Yes <input type="checkbox"/> No	
9. Floor Drains/Sumps	<input type="checkbox"/> Yes <input type="checkbox"/> No	
10. Stained Soil/ Impacted Vegetation	<input type="checkbox"/> Yes <input type="checkbox"/> No	
11. On-site OWNED Electrical Transformers	<input type="checkbox"/> Yes <input type="checkbox"/> No	
12. Hydraulic lifts/ Elevators	<input type="checkbox"/> Yes <input type="checkbox"/> No	
13. Dry Cleaning Operations	<input type="checkbox"/> Yes <input type="checkbox"/> No	
14. Wetlands/ Flooding	<input type="checkbox"/> Yes <input type="checkbox"/> No	
15. Oil/ Gas/ Water/ Monitoring Wells	<input type="checkbox"/> Yes <input type="checkbox"/> No	
16. Environmental Cleanups	<input type="checkbox"/> Yes <input type="checkbox"/> No	
17. Have any structures been subject to water damage or damage related to drainage problems?	<input type="checkbox"/> Yes <input type="checkbox"/> No	

Are you aware of any of the following conditions, either past or present, on the site?		
Condition	Response	If yes, please describe
18. Are there any current, or have there been any past water leaks?	<input type="checkbox"/> Yes <input type="checkbox"/> No	
19. Have any of the structures been subject to past abatement or correction of conditions involving mold?	<input type="checkbox"/> Yes <input type="checkbox"/> No	
20. Have there been any tenant or staff complaints of symptoms common to mold response?	<input type="checkbox"/> Yes <input type="checkbox"/> No	
21. Environmental Permits	<input type="checkbox"/> Yes <input type="checkbox"/> No	If yes , please describe and ATTACH ALL COPIES of permits. Please attach last three waste manifests.
a) Industrial Discharge	<input type="checkbox"/> Yes <input type="checkbox"/> No	
b) POTW (NPDES)	<input type="checkbox"/> Yes <input type="checkbox"/> No	
c) Hazardous Waste Generator	<input type="checkbox"/> Yes <input type="checkbox"/> No	
d) Air Quality	<input type="checkbox"/> Yes <input type="checkbox"/> No	
e) Flammable Materials	<input type="checkbox"/> Yes <input type="checkbox"/> No	
f) AST/UST	<input type="checkbox"/> Yes <input type="checkbox"/> No	
g) Waste Manifest(s)	<input type="checkbox"/> Yes <input type="checkbox"/> No	
h) Other	<input type="checkbox"/> Yes <input type="checkbox"/> No	

7. OFF SITE ENVIRONMENTAL CONCERNS

Are you aware of any of the following conditions, either past or present, Adjacent to the site?		
Condition	Response	If yes, please describe
Gasoline Stations	<input type="checkbox"/> Yes <input type="checkbox"/> No	
Dry Cleaners	<input type="checkbox"/> Yes <input type="checkbox"/> No	
Industrial Uses	<input type="checkbox"/> Yes <input type="checkbox"/> No	
Other	<input type="checkbox"/> Yes <input type="checkbox"/> No	

DEPARTMENT OF HOMELAND SECURITY
Federal Emergency Management Agency

STANDARD FLOOD HAZARD DETERMINATION FORM (SFHDF)

OMB Control No. 1660-0040
Expires: 09-30-2023

SECTION I - LOAN INFORMATION

1. LENDER/SERVICER NAME AND ADDRESS 7558001A-I10954 PGIM REAL ESTATE LOAN SERVICES INC Freddie Mac 2100 ROSS AVE #2500 DALLAS TX 75201-2717 REQUESTER: CORTRIGHT, ELAINE PHONE#: (571) 357-7828		2. COLLATERAL DESCRIPTION (Building/Mobile Home/Property) (See instructions for more information.) SEE ATTACHED LEGAL DESCRIPTION SCI RIDGEBROOK HILLS LLC 2737 W WASHINGTON CENTER RD FORT WAYNE IN 46818 PARCEL: 02-07-21-200-006.000-073	
3. LENDER/SERVICER ID #	4. LOAN IDENTIFIER 650393041	5. AMOUNT OF FLOOD INSURANCE REQUIRED	

SECTION II

A. NATIONAL FLOOD INSURANCE PROGRAM (NFIP) COMMUNITY JURISDICTION

1. NFIP Community Name FORT WAYNE, CITY OF	2. County(ies) ALLEN	3. State IN	4. NFIP Community Number 180003
--	--------------------------------	-----------------------	---

B. NATIONAL FLOOD INSURANCE PROGRAM (NFIP) DATA AFFECTING BUILDING/MOBILE HOME

1. NFIP Map Number or Community-Panel Number (Community name, if not the same as "A") 18003C0170G	2. NFIP Map Panel Effective / Revised Date 08/03/2009	3. Is there a Letter of Map Change (LOMC)? <input checked="" type="radio"/> NO <input type="radio"/> YES (If yes, and LOMC date/no. is available, enter date and case no. below). Date _____ Case No. _____
4. Flood Zone AE	5. No NFIP Map	

C. FEDERAL FLOOD INSURANCE AVAILABILITY (Check all that apply.)

1. Federal Flood Insurance is available (community participates in the NFIP). Regular Program Emergency Program of NFIP

2. Federal Flood Insurance is not available (community does not participate in the NFIP).

3. Building/Mobile Home is in a Coastal Barrier Resources Area (CBRA) or Otherwise Protected Area (OPA). Federal Flood Insurance may not be available.

CBRA/OPA Designation Date: _____

D. DETERMINATION Determination based on address provided by lender.

IS BUILDING/MOBILE HOME IN SPECIAL FLOOD HAZARD AREA (ZONES CONTAINING THE LETTERS "A" OR "V")? YES NO

If yes, flood insurance is required by the Flood Disaster Protection Act of 1973.
If no, flood insurance is not required by the Flood Disaster Protection Act of 1973. Please note, the risk of flooding in this area is only reduced, not removed.

This determination is based on examining the NFIP map, any Federal Emergency Management Agency revisions to it, and any other information needed to locate the building /mobile home on the NFIP map.

E. COMMENTS (Optional)

Per lender supplied site maps, on the west side of Hatfield Road, lots labeled as 328 thru 333, and the shed only on lot 334 are all subject to zone AE. On the east side of Hatfield Road, lots labeled as 26, 62 thru 65, 78, 80 thru 83, 94, 97, 98, 101, 114 thru 118, 166 thru 179, 181, 182, 183, 186, 254, 255, 256, 302, 303, and the two storage sheds at the west end of the pool, are all subject to zone AE.
738 pads, 1 permanent office, PGIM property ID: 93014
Related Certs: 7558001A-I10954 & 7558001A-M461

This flood determination is provided solely for the use and benefit of the entity name in Section 1, Box 1 in order to comply with the 1994 Flood Insurance Reform Act and may not be used or relied upon by any other entity or individual for any purpose, including, but not limited to deciding whether to purchase a property or determining the value of a property.

CERTIFY TO:	TYPE OF COVERAGE: LIFE OF LOAN	RUSH: NO
HMDA INFO: ST: _____ CO: _____ MSA: _____ CT: _____		

F. PREPARER'S INFORMATION

 AMERICAN FLOOD RESEARCH, Inc. 1820 Preston Park Blvd. Suite 1100 Plano, Texas 75093 1-800-995-8667 (TEL) 1-800-995-8669 (FAX)	DATE OF REQUEST: 11/10/2023
	DATE OF DETERMINATION: 11/14/2023
	CERTIFICATE CONTROL NUMBER: 7558001A-I10954

PRINT DATE: 11/14/2023

LEGAL DESCRIPTION ATTACHMENT

7558001A-I10954
PGIM REAL ESTATE LOAN SERVICES INC
2100 ROSS AVE #2500
DALLAS TX 75201-2717

Lender's Name and Address

SCI RIDGEBROOK HILLS LLC
2737 W WASHINGTON CENTER RD
FORT WAYNE IN 46818

Borrower's Name and Address

Legal Description as provided by Lender:

146.96 A Irr Tract Pt of SW 1/4 Sec 21 lying N of I69 & Pt Frl
NE 1/4 W of RR & Pt E 1/2 NW 1/4 lying N



AMERICAN FLOOD RESEARCH, Inc.

1820 Preston Park Blvd. Suite 1100

Plano, Texas 75093

1-800-995-8667 (TEL)

1-800-995-8669 (FAX)

DATE OF REQUEST : 11/10/2023

DATE OF DETERMINATION : 11/14/2023

CERTIFICATE CONTROL NUMBER :

7558001A-I10954

7558001A-110954
PGIM REAL ESTATE LOAN SERVICES INC
2100 ROSS AVE #2500
DALLAS TX 75201-2717

Lender's Name and Address

SCI RIDGEBROOK HILLS LLC
2737 W WASHINGTON CENTER RD
FORT WAYNE IN 46818

Borrower's Name and Address

Notice of Special Flood Hazards and Availability of Federal Disaster Relief Assistance

Zone AE

We are giving you this notice to inform you that the building or mobile home securing the loan for which you have applied is or will be located in an area with special flood hazards: **Zone AE**

The area has been identified by the Administrator of the Federal Emergency Management Agency (FEMA) as a special flood hazard area using FEMA's Flood Insurance Rate Map (FIRM) or the Flood Hazard Boundary Map (FHBM) for the following community:

180003 - FORT WAYNE, CITY OF

This area has a one percent (1%) chance of a flood equal to or exceeding the base flood elevation (a 100-year flood) in any given year. During the life of a 30-year mortgage loan, the risk of a 100-year flood in a special flood hazard area is 26 percent (26%).

Federal law allows a lender and borrower jointly to request the Administrator of FEMA to review the determination of whether the property securing the loan is located in a special flood hazard area. If you would like to make such a request, please contact us for further information.

The community in which the property securing the loan is located participates in the National Flood Insurance Program (NFIP). Federal law will not allow us to make you the loan that you have applied for if you do not purchase flood insurance. The flood insurance must be maintained for the life of the loan. If you fail to purchase or renew flood insurance on the property, Federal law authorizes and requires us to purchase the flood insurance for you at your expense.

- At a minimum, flood insurance purchased must cover the lesser of: (1) the outstanding principal balance of the loan(s); or (2) the maximum amount of coverage allowed for the type of property under the NFIP.

Flood insurance coverage under the NFIP is limited to the building or mobile home and any personal property that secures your loan and not the land itself.

- Federal disaster relief assistance (usually in the form of a low interest loan) may be available for damages incurred in excess of your flood insurance if your community's participation in the NFIP is in accordance with NFIP requirements.
- Although you may not be required to maintain flood insurance on all structures, you may still wish to do so, and your mortgage lender may still require you to do so to protect the collateral securing the mortgage. If you choose not to maintain flood insurance on a structure and it floods, you are responsible for all flood losses relating to that structure.

Availability of Private Flood Insurance Coverage

Flood insurance coverage under the NFIP may be purchased through an insurance agent who will obtain the policy either directly through the NFIP or through an insurance company that participates in the NFIP. Flood insurance that provides the same level of coverage as a standard flood insurance policy under the NFIP may be available from private insurers that do not participate in the NFIP. You should compare the flood insurance coverage, deductibles, exclusions, conditions, and premiums associated with flood insurance policies issued on behalf of the NFIP and policies issued on behalf of private insurance companies and contact an insurance agent as to the availability, cost, and comparisons of flood insurance coverage.

Escrow Requirement for Residential Loans

Federal law may require a lender or its servicer to escrow all premiums and fees for flood insurance that covers any residential building or mobile home securing a loan that is located in an area with special flood hazards. If your lender notifies you that an escrow account is required for your loan, then you must pay your flood insurance premiums and fees to the lender or its servicer with the same frequency as you make loan payments for the duration of your loan. These premiums and fees will be deposited in the escrow account, which will be used to pay the flood insurance provider.

Borrower: _____ Dated: _____

Borrower: _____ Dated: _____



IMPORTANT...PLEASE READ

OPTIONS FOR PROPERTY OWNERS LOCATED IN A HIGH-RISK FLOOD ZONE.

NOT ALL INSURANCE AGENTS ARE FAMILIAR WITH THESE OPTIONS.

REMOVAL FROM FLOOD ZONE

- FEMA has created an efficient process for removing structures that are naturally or properly elevated.
- AFR can determine your property's eligibility and process the necessary documentation, if the property qualifies.

NATIONAL FLOOD INSURANCE PROGRAM (NFIP)

- The government created the NFIP to provide flood insurance to consumers.
- Discounted rates for properties newly mapped into a high-risk flood zone.
- Elevation certificates are required to rate properties built after the community's first Flood Insurance Rate Map (FIRM) released.
- There are several different types of policies, so it is important to speak with a flood specialist to make sure you are getting the correct rate.

PRIVATE FLOOD INSURANCE

- Private flood insurance is an alternative to the NFIP that is not offered by most agents.
- An Elevation Certificate is not required.
- These policies can provide additional coverages.
- Written through 'A' rated carriers.

AFR INSURANCE SERVICES

- AFR's agents only write flood insurance and are versed in the regulations affecting flood insurance rates.
- We can evaluate your unique situation to make sure you are getting the best rate and coverage.
- AFR has access to the NFIP and private insurance carriers with 'A' ratings.
- We will work with your lender making sure you have the proper coverages to close your loan.
- We can assist with contacting surveyors when an Elevation Certificate is required.

To speak with one of our agents call:

1-800-995-8667 ext. 390

Or go to the link below to fill out our quote form.

www.FloodRates.com

1820 Preston Park Boulevard Suite 1100
Plano, Texas 75093

CERTIFICATE CONTROL NUMBER:
7558001A-I10954

DEPARTMENT OF HOMELAND SECURITY
Federal Emergency Management Agency

STANDARD FLOOD HAZARD DETERMINATION FORM (SFHDF)

OMB Control No. 1660-0040
Expires: 09-30-2023

SECTION I - LOAN INFORMATION

1. LENDER/SERVICER NAME AND ADDRESS 7558001A-M461 PGIM REAL ESTATE LOAN SERVICES INC Freddie Mac 2100 ROSS AVE #2500 DALLAS TX 75201-2717 REQUESTER: ELAINE CORTRIGHT PHONE#: (571) 357-7828		2. COLLATERAL DESCRIPTION (Building/Mobile Home/Property) (See instructions for more information.) SEE ATTACHED LEGAL DESCRIPTION SCI RIDGEBROOK HILLS LLC 2737 W WASHINGTON CENTER RD FORT WAYNE IN 46818 PARCEL: 02-07-21-200-006.000-073	
3. LENDER/SERVICER ID #	4. LOAN IDENTIFIER 650393041	5. AMOUNT OF FLOOD INSURANCE REQUIRED	

SECTION II

A. NATIONAL FLOOD INSURANCE PROGRAM (NFIP) COMMUNITY JURISDICTION

1. NFIP Community Name FORT WAYNE, CITY OF	2. County(ies) ALLEN	3. State IN	4. NFIP Community Number 180003
--	--------------------------------	-----------------------	---

B. NATIONAL FLOOD INSURANCE PROGRAM (NFIP) DATA AFFECTING BUILDING/MOBILE HOME

1. NFIP Map Number or Community-Panel Number (Community name, if not the same as "A") 18003C0170G	2. NFIP Map Panel Effective / Revised Date 08/03/2009	3. Is there a Letter of Map Change (LOMC)? <input checked="" type="radio"/> NO <input type="radio"/> YES (If yes, and LOMC date/no. is available, enter date and case no. below). Date _____ Case No. _____
4. Flood Zone X	5. No NFIP Map	

C. FEDERAL FLOOD INSURANCE AVAILABILITY (Check all that apply.)

Federal Flood Insurance is available (community participates in the NFIP). Regular Program Emergency Program of NFIP
 Federal Flood Insurance is not available (community does not participate in the NFIP).
 Building/Mobile Home is in a Coastal Barrier Resources Area (CBRA) or Otherwise Protected Area (OPA). Federal Flood Insurance may not be available.
 CBRA/OPA Designation Date: _____

D. DETERMINATION Determination based on address provided by lender.

IS BUILDING/MOBILE HOME IN SPECIAL FLOOD HAZARD AREA (ZONES CONTAINING THE LETTERS "A" OR "V")? YES NO

If yes, flood insurance is required by the Flood Disaster Protection Act of 1973.
If no, flood insurance is not required by the Flood Disaster Protection Act of 1973. Please note, the risk of flooding in this area is only reduced, not removed.

This determination is based on examining the NFIP map, any Federal Emergency Management Agency revisions to it, and any other information needed to locate the building /mobile home on the NFIP map.

E. COMMENTS (Optional)

Per lender supplied site maps, on the west side of Hatfield Road, lots labeled as 1 thru 327, and the residence only on lot 334 are subject to zone X. East of Hatfield Road, lots labeled as 1 thru 25, 27 thru 61, 66 thru 77, 79,84 thru 93, 95, 96, 99, 100, 102 thru 113, 119 thru 165, vacant 180, 184, 185, 187 thru 253, 257 thru 301, 304 thru 388, and the the Clubhouse/Office are all subject to zone X.
738 pads, 1 permanent office, PGIM property ID: 93014
Related Certs: 7558001A-I10954 & 7558001A-M461

This flood determination is provided solely for the use and benefit of the entity name in Section 1, Box 1 in order to comply with the 1994 Flood Insurance Reform Act and may not be used or relied upon by any other entity or individual for any purpose, including, but not limited to deciding whether to purchase a property or determining the value of a property.

CERTIFY TO:	TYPE OF COVERAGE: LIFE OF LOAN	RUSH: NO
HMDA INFO: ST: _____ CO: _____ MSA: _____ CT: _____		

F. PREPARER'S INFORMATION

 AMERICAN FLOOD RESEARCH, Inc. 1820 Preston Park Blvd. Suite 1100 Plano, Texas 75093 1-800-995-8667 (TEL) 1-800-995-8669 (FAX)	DATE OF REQUEST: 11/13/2023
	DATE OF DETERMINATION: 11/14/2023
	CERTIFICATE CONTROL NUMBER: 7558001A-M461

PRINT DATE: 11/14/2023

LEGAL DESCRIPTION ATTACHMENT

7558001A-M461
PGIM REAL ESTATE LOAN SERVICES INC
2100 ROSS AVE #2500
DALLAS TX 75201-2717

Lender's Name and Address

SCI RIDGEBROOK HILLS LLC
2737 W WASHINGTON CENTER RD
FORT WAYNE IN 46818

Borrower's Name and Address

Legal Description as provided by Lender:

146.96 A Irr Tract Pt of SW 1/4 Sec 21 lying N of I69 & Pt Frl
NE 1/4 W of RR & Pt E 1/2 NW 1/4 lying N



AMERICAN FLOOD RESEARCH, Inc.

1820 Preston Park Blvd. Suite 1100

Plano, Texas 75093

1-800-995-8667 (TEL)

1-800-995-8669 (FAX)

DATE OF REQUEST : 11/13/2023

DATE OF DETERMINATION : 11/14/2023

CERTIFICATE CONTROL NUMBER :

7558001A-M461

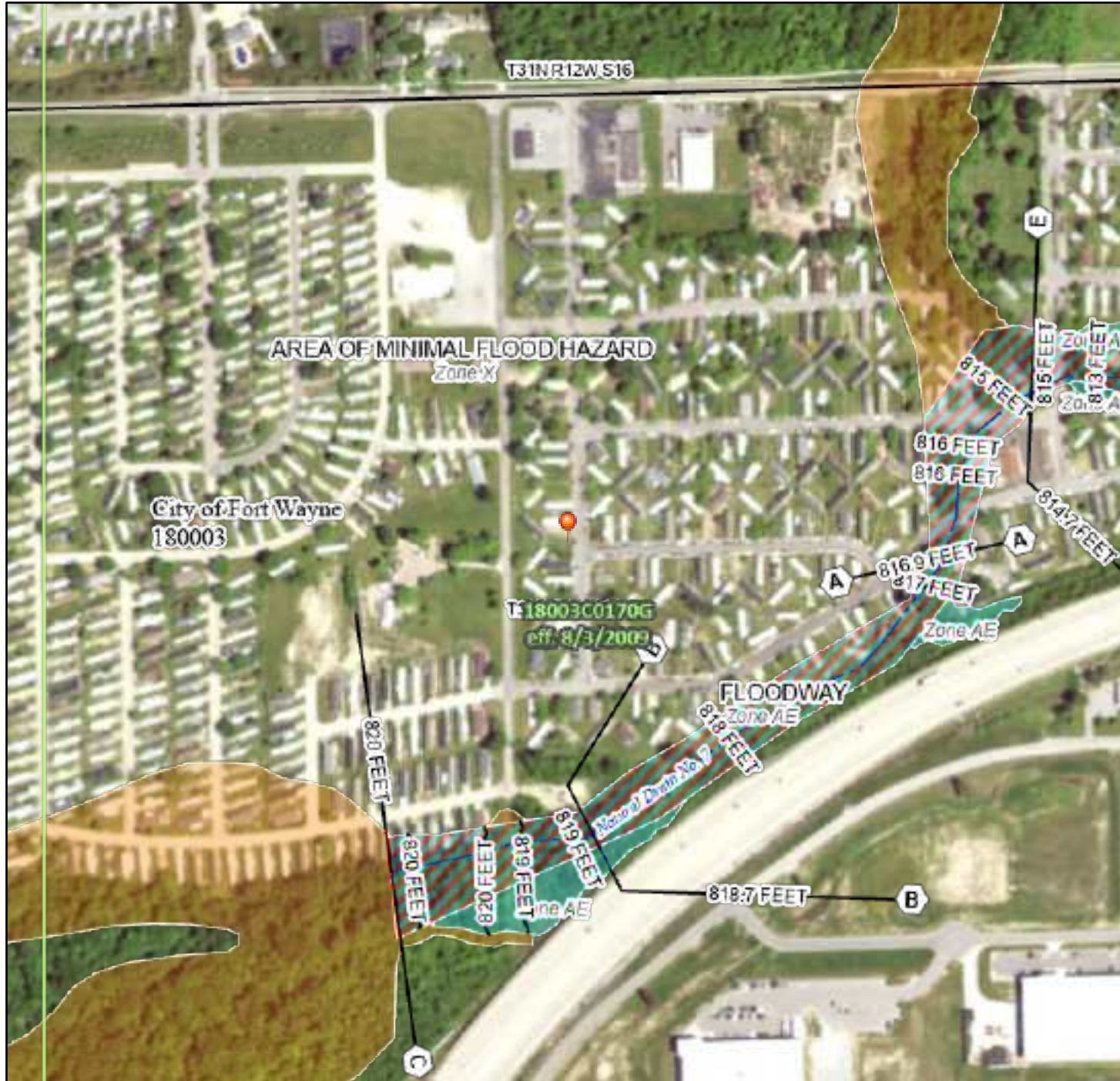
**APPENDIX E: Laboratory
Reports (No Documents Are
Associated With This Appendix)**

APPENDIX F: Other Supporting Documentation

National Flood Hazard Layer FIRMMette



85°11'16"W 41°7'58"N



Legend

SEE FIS REPORT FOR DETAILED LEGEND AND INDEX MAP FOR FIRM PANEL LAYOUT

SPECIAL FLOOD HAZARD AREAS		Without Base Flood Elevation (BFE) Zone A, V, A99
		With BFE or Depth Zone AE, AO, AH, VE, AR
		Regulatory Floodway
OTHER AREAS OF FLOOD HAZARD		0.2% Annual Chance Flood Hazard, Areas of 1% annual chance flood with average depth less than one foot or with drainage areas of less than one square mile Zone X
		Future Conditions 1% Annual Chance Flood Hazard Zone X
		Area with Reduced Flood Risk due to Levee. See Notes. Zone X
		Area with Flood Risk due to Levee Zone D
OTHER AREAS		NO SCREEN Area of Minimal Flood Hazard Zone X
		Effective LOMRs
GENERAL STRUCTURES		Area of Undetermined Flood Hazard Zone D
		Channel, Culvert, or Storm Sewer
OTHER FEATURES		Levee, Dike, or Floodwall
		20.2 Cross Sections with 1% Annual Chance
OTHER AREAS		17.5 Water Surface Elevation
		Coastal Transect
GENERAL STRUCTURES		Base Flood Elevation Line (BFE)
		Limit of Study
OTHER FEATURES		Jurisdiction Boundary
		Coastal Transect Baseline
OTHER AREAS		Profile Baseline
		Hydrographic Feature
MAP PANELS		Digital Data Available
		No Digital Data Available
		Unmapped




The pin displayed on the map is an approximate point selected by the user and does not represent an authoritative property location.

This map complies with FEMA's standards for the use of digital flood maps if it is not void as described below. The basemap shown complies with FEMA's basemap accuracy standards

The flood hazard information is derived directly from the authoritative NFHL web services provided by FEMA. This map was exported on **11/16/2023 at 9:25 AM** and does not reflect changes or amendments subsequent to this date and time. The NFHL and effective information may change or become superseded by new data over time.

This map image is void if the one or more of the following map elements do not appear: basemap imagery, flood zone labels, legend, scale bar, map creation date, community identifiers, FIRM panel number, and FIRM effective date. Map images for unmapped and unmodernized areas cannot be used for regulatory purposes.

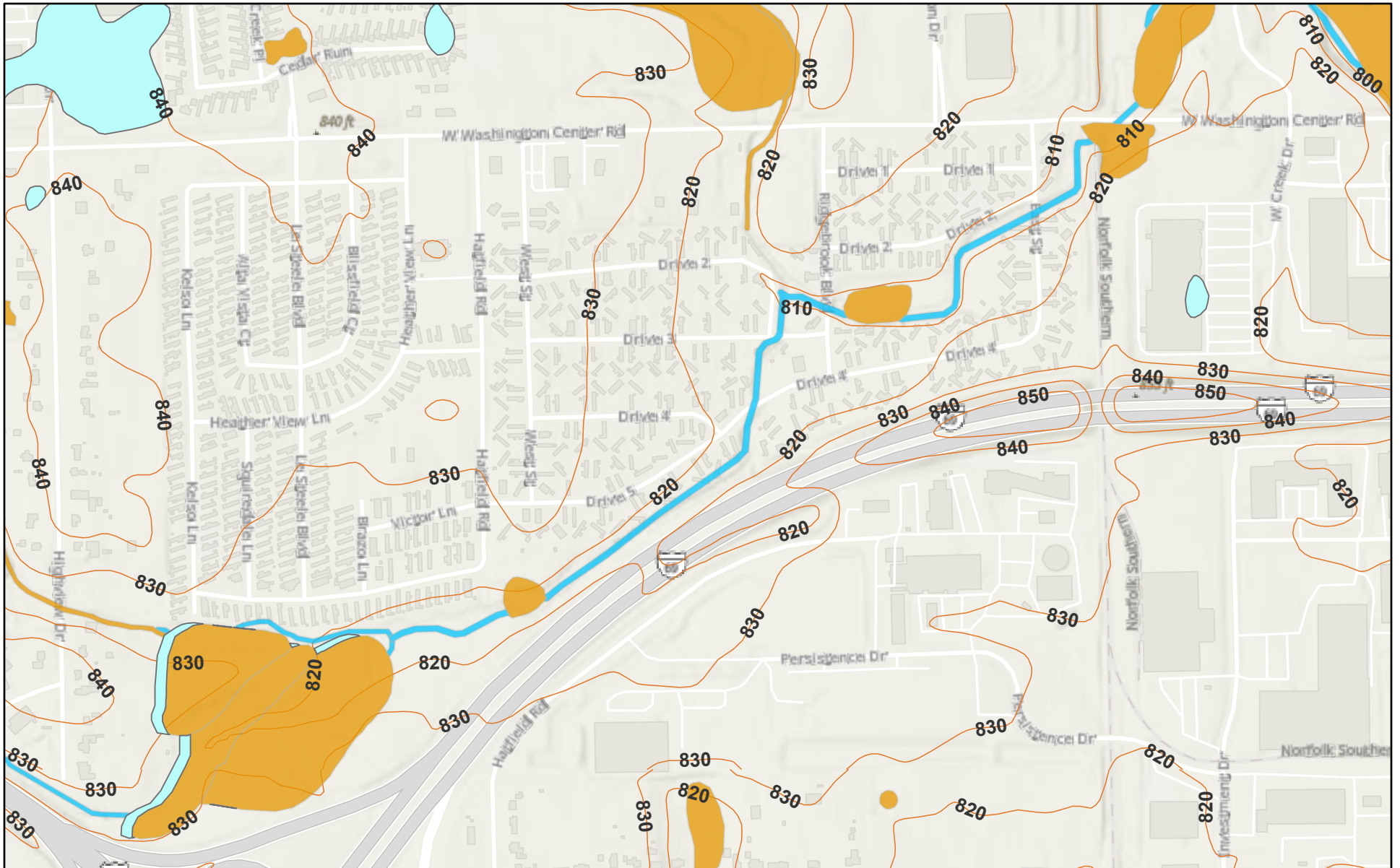


1:6,000

85°10'39"W 41°7'31"N

Basemap Imagery Source: USGS National Map 2023


ArcGIS Web Map



November 16, 2023

- National Wetlands Inventory - NWI Historic Wetlands
- National Wetlands Inventory - NWI Wetlands Project Metadata
- National Wetlands Inventory - NWI Historic Wetlands Project Metadata

- National Wetlands Inventory - NWI Indiana Area
- National Wetlands Inventory - NWI Wetlands
- Palustrine
- Riverine



Sources: Esri, Airbus DS, USGS, NGA, NASA, CGIAR, N Robinson, NCEAS, NLS, OS, NMA, Geodataslyrselen, Rijkswaterstaat, GSA, Geoland, FEMA,

APPENDIX G: Qualifications of Environmental Professionals

Hilary Hubbard, EP

NOVA ASSOCIATE

PROFESSIONAL EDUCATION

Bachelor of Science, Environmental Geosciences, Purdue University, West Lafayette, Indiana - 2004
Master of Science, Geology, IUPUI, Indianapolis, Indiana - 2014

CERTIFICATIONS/QUALIFICATIONS

- ◆ Environmental Professional (EP) in Accordance with ASTM E1527-13
- ◆ Environmental Site Assessment (ESA) Experience, 8+ years

SELECTED EXPERIENCE

Ms. Hubbard has over eight years of consulting experience in the environmental industry throughout the United States. She has conducted Environmental Site Assessments (ESAs) for a wide range of local and national clients, including government agencies, banks, agency lenders, investment banks, life companies, law firms and property owners. The properties she has evaluated have included multifamily residential, retail, office, industrial and hospitality.

Ms. Hubbard has provided hundreds of environmental site assessments in accordance with ASTM E1527, the USEPA All Appropriate Inquiry rules, Fannie Mae Delegated Underwriting Standards, Freddie Mac guidelines, HUD guidelines, and other client specific scopes of work. Her environmental background includes a detailed understanding of the risks associated with hazardous and regulated materials storage, use generation and disposal, above ground and underground storage tanks, polychlorinated biphenyls (PCBs), asbestos-containing materials (ACM), lead-based paint (LBP), mold and radon. Ms. Hubbard has managed numerous subsurface investigations to assess the horizontal and vertical extent of soil and groundwater contamination and has provided oversight services to environmental remediation projects.



MICHAEL CRONIN, PG

SENIOR PROJECT MANAGER

PROFESSIONAL EDUCATION

Bachelor of Science in Geology, University of Delaware, Newark, DE, 2002

CERTIFICATIONS/QUALIFICATIONS

- ◆ Licensed Professional Geologist (PG) in the State of New Hampshire, License No. 00840
- ◆ Licensed Professional Geologist (PG) in the State of New York, License No. 001162

SELECTED EXPERIENCE

Mr. Cronin has over 17 years of experience in the geotechnical, due diligence, and environmental industries. He has conducted Phase I Environmental Site Assessments (ESAs), Phase II Subsurface Investigations, and Phase III Remedial System Design and Implementation for a wide range of local and national clients, including conduit/commercial mortgage-backed securities (CMBS) lenders, agency lenders (including Fannie Mae and Freddie Mac), local banks and investment banks, insurance companies, law firms, and private-equity property owners. The properties he has evaluated have included multifamily residential, retail, office, industrial, hospitality, and municipal sites. He has a detailed understanding of the risks associated with hazardous and regulated materials generation, use, storage, and disposal and above ground and underground storage tanks (USTs).

As a Senior Project Manager, Mr. Cronin's responsibilities include the management of projects for commercial, industrial, and multifamily facilities on tasks involving Phase I ESAs in accordance with ASTM 1527-13 and the USEPA All Appropriate Inquiry (AAI) rules. He is experienced in managing multiple-site portfolio projects that require verbal updates, technical support for environmental issues, and discussion of environmental assessment findings. He has also been involved in client relations and personnel management.

Mr. Cronin has conducted and/or managed over 3,000 ESAs for industrial, commercial, and multifamily residential properties throughout the United States. In addition, he has conducted technical/third-party desktop reviews of Phase I ESAs and Phase II Subsurface Investigations prepared for commercial loan applications for national banks and tax credit lenders.

Mr. Cronin has managed numerous Phase I and Phase II assessments at gasoline service stations with convenience stores throughout the northeast and southeast, including tank tightness testing, geotechnical evaluations, and soil, groundwater, and vapor investigations.



MARGARET SILVA

SENIOR PROJECT MANAGER

PROFESSIONAL EDUCATION

Bachelor of Science, Geology, Vanderbilt University, May 1992

CERTIFICATIONS/QUALIFICATIONS

- ◆ Licensed Professional Geologist (PG) in the State of Florida
- ◆ Environmental Professional (EP) in accordance with ASTM E1527-13
- ◆ Environmental Site Assessment (ESA) Experience, 20+ years
- ◆ Multifamily ESA Experience, 12+ years

SELECTED EXPERIENCE

Ms. Silva has over 25 years of consulting experience in the environmental and property condition industry throughout the United States. She has conducted Environmental Site Assessments (ESAs) and Property Condition Assessments (PCAs) for a wide range of local and national clients, including government agencies, banks, agency lenders, investment banks, life companies, law firms, and property owners. The properties she has evaluated have included multifamily residential, retail, office, industrial, and hospitality.

Ms. Silva has provided hundreds of environmental site assessments in accordance with ASTM E1527, the USEPA All Appropriate Inquiry rules, and other client-specific scopes of work. Her environmental background includes a detailed understanding of the risks associated with hazardous and regulated materials storage, use generation and disposal, aboveground and underground storage tanks, polychlorinated biphenyls (PCBs), asbestos-containing materials (ACM), lead-based paint (LBP), mold, and radon. Ms. Silva has managed numerous subsurface investigations to assess the horizontal and vertical extent of soil and groundwater contamination and has provided oversight services to environmental remediation projects.

Ms. Silva has assisted several clients with the various state Brownfields programs and navigated the projects through the regulatory process, especially in New York.





Nova
Group

Carbon Neutral Report

novagroupgbc.com/carbonneutral